


CERTIFICATE

Certified that, the Reserved Forests area of Vontimitta Range proposed for excavation of GNSS main canal (Package-05/06) **Bit-1** from KM 149.700 to KM 157.000 and **Bit-2** from KM 158.000 to KM 163.000 in favour of Executive Engineer, N.T.R. T.G.P. Division No.2, Kadapa passing through in Vontimitta RF, Vontimitta Extn., RF, Chintarajupalli RF , Patur Ext., RF and Cheyyeru Ext., RF of Vontimitta Range of Kadapa Forest Division is not vulnerable for erosion.


Forest Range Officer
Vontimitta



Asst. Conservator of Forests
Kadapa


Divisional Forest Officer
Kadapa

CERTIFICATE

This is Certified that, the Reserved Forests area of Vontimitta Range proposed for excavation of GNSS main canal (Package-05/06) **Bit-1** from KM 149.700 to KM 157.000 and **Bit-2** from KM 158.000 to KM 163.000 in favour of Executive Engineer, N.T.R. T.G.P. Division No.2, Kadapa passing through in Vontimitta RF, Vontimitta Extn., RF, Chintarajupalli RF , Patur Ext., RF and Cheyyeru Ext., RF of Vontimitta Range of Kadapa Forest Division does not fall in protected archaeological/heritage site/defense establishment or any other important monument.


Forest Range Officer
Vontimitta

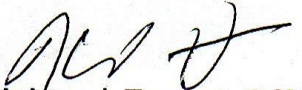

Asst. Conservator of Forests
Kadapa


Divisional Forest Officer
Kadapa

CERTIFICATE

Certified that the proposed diversion of 281.50 Ha. Forest land is proposed in Vontimitta Range of Kadapa Division for Diversion of Forest land i in Vontimitta RF, Vontimitta Extn., RF, Chintarajupalli RF , Patur Ext., RF and Cheyyeru Ext., RF of Vontimitta Range of Kadapa Division for excavation of GNSS main canal (Package-05/06)) **Bit-1** from KM 149.700 to KM 157.000 and **Bit-2** from KM 158.000 to KM 163.000 in favour of Executive Engineer, N.T.R. T.G.P. Division No.2, Kadapa does not affect any monuments of Historical, Religious, Archeological, Recreational Importance including wild life sanctuary and National Parks etc.. However the total proposed canal is falling in Sheshachalam Biosphere Buffer zone area.


Asst. Conservator of Forests
Kadapa


Divisional Forest Officer
Kadapa

CERTIFICATE

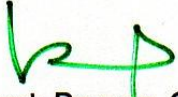
This is to certify that, I have inspected the proposed area on 08.10.2018 in Vontimitta Range (A detailed report enclosed).


Asst. Conservator of Forests
Kadapa


Divisional Forest Officer
Kadapa

CERTIFICATE

Certified that, all required Annexure and Particulars pertaining to the proposals are furnished in English.



Forest Range Officer
Von Fritta



Asst. Conservator of Forests
Kadapa



Divisional Forest Officer
Kadapa

CERTIFICATE

Certificate that the work was not commenced, hence no violation of the provisions of Forest (Conservation) Act, 1980 is occurred.



Forest Range Officer
Von Fritta



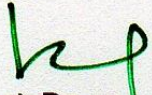
Asst. Conservator of Forests
Kadapa



Divisional Forest Officer
Kadapa

CERTIFICATE

Certified that no violation of the said provision of Forest Conservation Act 1980 occurred in the said area.

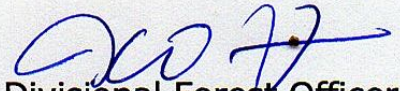


Forest Range Officer

Venkatappa



Asst. Conservator of Forests
Kadapa



Divisional Forest Officer
Kadapa

CERTIFICATE

Certified that there is fauna like Hare, Wildboar etc., in the area proposed for Diversion during the inspection.




Forest Range Officer

Venkatappa



Asst. Conservator of Forests
Kadapa




Divisional Forest Officer
Kadapa


CERTIFICATE

This is to certify that, the proposals for the diversion of 281.50 Ha. of Forest land passing thorough in Compt., Nos.472, 473, 474 of Vontimitta RF of Nadimpally Beat and Compt., Nos.451, 452 of Chintarajupalli RF of Chintarajupalli Beat and **Bit-2** over an extent of 94.10 Ha. in Compt No.450 of Chintarajupalli RF of Chintarajupalli Beat and Compt, Nos.456, 457 of Patur Ext., RF, Compt, Nos.454 of Cheyyeru Ext., RF of Patur Beat of Vontimitta Range of Kadapa Forest Division for excavation of GNSS Main canal (Package-05/06) **Bit-1** from KM 149.700 to KM 157.000 and **Bit-2** from KM 158.000 to KM 163.000 in favour of Executive Engineer, N.T.R. T.G.P. Division No.2, Kadapa put forth before the Grama Sabha of Narvakatupalli Villages Vontimitta Mandal on 31.05.2018 with full details and its implications and discussed in Grama Sabha, which has given written consent stating that there are no forest dwellers eligible under FRA in the locality of Ganganapalli RF and no objection.


Forest Range Officer

Vontimitta


Asst. Conservator of Forests
Kadapa



Divisional Forest Officer
Kadapa

CERTIFICATE

This is to certify that, it was discussed about the diversion for excavation of GNSS main canal (Package-05/06) **Bit-1** from KM 149.700 to KM 157.000 and **Bit-2** from KM 158.000 to KM 163.000 in favour of Executive Engineer, N.T.R. T.G.P. Division No.2, Kadapa passing through Vontimitta RF, Vontimitta Extn., RF, Chintarajupalli RF , Patur Ext., RF and Cheyyeru Ext., RF of Vontimitta Range of Kadapa Forest Division and decision was taken place in quorum of minimum 50% of members of the Grama Sabha present.


Forest Range Officer
Vontimitta


Asst. Conservator of Forests
Kadapa


Divisional Forest Officer
Kadapa

CERTIFICATE

This is to Certify that, there are no tribal and Pre-agriculture communities which are too specifically safeguarded as per section (3) (2) of the FRA 2006 in the area proposed for excavation of GNSS main canal (Package-05/06) **Bit-1** from KM 149.700 to KM 157.000 and **Bit-2** from KM 158.000 to KM 163.000 in favour of Executive Engineer, N.T.R. T.G.P. Division No.2, Kadapa passing through Vontimitta RF, Vontimitta Extn., RF, Chintarajupalli RF , Patur Ext., RF and Cheyyeru Ext., RF of Vontimitta Range of Kadapa Forest Division.


Forest Range Officer
Vontimitta



Asst. Conservator of Forests
Kadapa

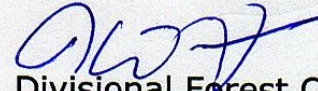

Divisional Forest Officer
Kadapa

CERTIFICATE

This is to Certify that, there are no cases which will attracts the provisions of FRA 2006 especially under Sec.3 (1) (e), 3(1) © and 4 (5) at the area of Vontimitta RF, Vontimitta Extn., RF, Chintarajupalli RF , Patur Ext., RF and Cheyyeru Ext., RF of Vontimitta Range of Kadapa Forest Division where the area for diversion is applied for excavation of GNSS main canal (Package-05/06) **Bit-1** from KM 149.700 to KM 157.000 and **Bit-2** from KM 158.000 to KM 163.000 in favour of Executive Engineer, N.T.R. T.G.P. Division No.2, Kadapa.


Forest Range Officer
Vontimitta



Asst. Conservator of Forests
Kadapa.



Divisional Forest Officer
Kadapa

CERTIFICATE

This is to certify that, there are no cases for which facilities to be managed by the government which involves felling of trees not exceeding 75 trees per Ha. Under Sec. 3 (2) of FR Act.


Forest Range Officer
Vontimitta


Asst. Conservator of Forests
Kadapa


Divisional Forest Officer
Kadapa

NET PRESENT VALUE (NPV) CALCULATION SHEET


Area of Forest land under diversion	:	281.50 Ha.
ECO-Class III :- Dense Forest	:	281.50 Ha.
Total	:	281.50 Ha
Net present value (NPV) rate per Ha. - Dense Forest	:	8.03 Lakhs/ Ha. (281.50 Ha.X8.03 lakhs =2260.445 lakhs)
Grand Total	:	Rs. 2260.445 Lakhs

(Rupees Twenty two Crores sixty lakhs Forty four thousand Five hundred only)

Note: The Net Present Value (NPV) rate is arrived as per Guidelines for Diversion of Forest Land for non-forestry purposes under Forest (Conservation) Act, 1980 vide F.No.5-3/2007-FC, Dated: 05.02.2009.


Forest Range Officer

V. R. S. S. S. S. S.


Asst. Conservator of Forests
Kadapa


Divisional Forest Officer
Kadapa