

Ref. No.: MCL/MLA/GM/2023-2024/ 868

Date: 16-08-2023

To

The Divisional Forest Officer,

Office of the Divisional Forest Officer,

Sundargarh Forest division,

Sundargarh: 770001, Odisha.

Sub.: Proposal for Non-forestry use of 227.62 ha of forest land within total mining lease area of 323.92 ha within Basundhara (West) Extension Opencast Coal mining project by Mahanadi Coalfields Limited (MCL) in Sundargarh district, Odisha.

[Proposal No: FP/OR/MIN/20559/2016 & State Serial No. OR-024/2018]

Ref.: Your Memo No. 3848/4F (Misc)/2018 dated 03.05.2018

Respected Sir,

With Reference to the Essential Details Sought by your good offices vide Your Memo No. 3848/4F (Misc)/2018 dated 03.05.2018 regarding the proposal for Non-forestry use of 227.62 ha of forest land within total mining lease area of 323.92 ha within Basundhara (West) Extension Opencast Coal mining project by Mahanadi Coalfields Limited (MCL) in Sundargarh district, Odisha., the reply is as follows:


1. **Submission of tree enumeration list:** The duly signed tree enumeration list has been submitted at your office by the Ranger, Gopalpur Forest Range vide Memo No. 486 (G) dated 07.06.2021 (copy attached herewith as Annexure A).
2. **Submission of Forest Right Certificate of diverted land:** The Certificate regarding Forest Rights Act, 2006 has been submitted at your Office by the Addl. District Magistrate, Sundargarh vide letter No. 5415 VIII-06/2021 dated 21.06.2021 (letter along with certificate attached herewith as Annexure B).
3. **Submission of CA scheme:** 457.22 ha of CA land had been identified under Koraput Forest Range against 227.62 Ha of forest land involved within the mining lease of Basundhara (West) Extension OCP, Mahalaxmi Area, MCL. The DGPS survey of the CA Land has been completed and DFO, Koraput has forwarded the ORSAC authenticated DGPS Maps, toposheets, Index Maps along with duly CA scheme to your good offices vide letter No. 3736 dated 09.08.2023 (letter from DFO, Koraput attached herewith as Annexure C)



Therefore, you are hereby requested to kindly do the necessary for the submission of **Form A Part II** regarding the Proposal for Non-forestry use of 227.62 ha of forest land within total mining lease area of **323.92** ha within Basundhara (West) Extension Opencast Coal mining project by Mahanadi Coalfields Limited (MCL) in Sundargarh district, Odisha.

Thanking You.

Yours truly,


16/8/23
General Manager,

General Manager
Mahalaxmi Area, MCL.
Sujay Das
Mahanadi Coal Fields Limited

Copy to:

1. DT (P&P), MCL.
2. GM (E&F), MCL
3. Project Officer, B(W)OCP.
4. AEO, Mahalaxmi Area.



OFFICE OF THE DIVISIONAL FOREST OFFICER, SUNDARGARH FOREST DIVISION.

(Phone-06622-272243, FAX-06622-274987, email- dfosngdvn@yahoo.co.in)

No. 3848/4F/Misc. /2018 Dt. 03/05/2018

To

The General Manager,
M.C.L.Basunbdhara Area,
Gopalpur.

Su :-

Proposal for diversion of 227.62 ha. of forest land for non-forestry use under Forest conservation Act,1980 for Basundhara(West) Extension project of MCL .
(Proposal No.FP/OR/MIN20559/2016 & State Serial No.OR-024/2018 dt.26.04.2018)

Re :-

Your Proposal dated.30.04.2018.

Si

With reference to your proposal dated.30.04.2018, it is to inform you that, you have not submitted the Tree Enumeration List, Forest Right Certificate of diverted land & Compensatory Afforestation Scheme against the diversion of 227.62 ha. of forest land for non-forestry use under Forest conservation Act,1980 for Basundhara(West) Extension project of MCL.


Therefore, you are requested to submit Tree Enumeration List, Forest Right Certificate of diverted land & Compensatory Afforestation Scheme for early submission of forest diversion proposal in favour of Basundhara(West) Extension project of MCL.

Yours faithfully


Divisional Forest Officer,
Sundargarh Forest Division.

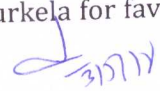
Memo No. 3849/4F/Misc/2018 -Dt. 03/05/2018

Copy forwarded to the Addl.Principal Chief Conservator of Forests, Forest Division
8 Nodal Officer, F.C-Act, O/O. the Pr.CCF, Odisha, Bhubaneswar for favour of information and necessary action.


Divisional Forest Officer,
Sundargarh Forest Division.

Memo No. 3850/4F/Misc/2018 -Dt. 03/05/2018

Copy forwarded to the Regional Chief Conservator of Forests, Rourkela for favour of information and necessary action.


Divisional Forest Officer,
Sundargarh Forest Division.

OFFICE OF THE FOREST RANGE OFFICER GOPALPUR RANGE GOPALPUR

Memo No. 486^(G) Dt. 07/06/2021

To,
The Divisional Forest Officer,
Sundargarh Division, Sundargarh.

Sub:- Joint Tree enumeration over Non-forest land and Forest land standing over an area of 673.66 Acres with respect of Basundhara(West) Extension OCP, Mahalaxmi Area, Coal India Limited.

Ref:- Memo No.- 3616/4F/Misc./2018 dtd.19.05.2018 of the Divisional Forest Officer, Sundargarh Forest Division.

Sir,

With reference to the above memo, please find enclosed herewith the list of tree enumeration over Non-forest land and Forest land standing over an area of 673.66 Acres conducted with Revenue officials of Hemgir Tahsil and staff of Mahalaxmi Area, MCL. This is for the propose of diversion of 673.66 Ac. with respect to Basundhara(West) Extension OCP, Mahalaxmi Area, Coal India Limited.

This is for your kind information and necessary action.

Enclosed :- Tree enumeration copy


Yours Faithfully,


Forest range Officer,
Gopalpur Range.

Memo No. 487^(G) Dt. 07/06/2021

Copy forwarded to the General Manager, Mahalaxmi Area of Mahanadi Coalfields Limited (MCL) for information and necessary action.

Yours Faithfully,


Forest range Officer,
Gopalpur Range.



OFFICE OF THE COLLECTOR & DISTRICT MAGISTRATE, SUNDARGARH
(Revenue Section)

No...5415.....VIII-06/2021 / Dt...21/6/21.....

GM's Secretariat
MCL, Basundhara Area
मेरा लक्ष्य - भ्रष्टाचार मुक्त भारत

Receipt No...1799..
Date...22/06/2021..

To

The Divisional Forest Officer,
Sundargarh Forest Division, Sundargarh

Sub: Diversion of forest land measuring an area 227.62 Ha. for non-forest purpose in favour of Basundhara West (Extn.) OCP of M/s. MCL, Hemgir.

Sir,

With reference to the letter on the subject cited above, I am to furnish herewith the certificate regarding compliance of Scheduled Tribes and other traditional forest dwellers (Recognition of forest Right) Act- 2006 in respect of diversion of forest land measuring an area 227.62 Ha. for non-forest purpose in favour of Basundhara West (Extn.) OCP of MCL, in concerned villages Telendihi (Gopalpur), Ratansara and Jamkani RF under Hemgir Tahasil for taking further course of action at your end.

Yours faithfully,

[Signature]
21/6/2021
Addl District Magistrate,
Sundargarh

Memo No...5415...../Rev. Dt...21/6/21.....

Copy to General Manager, MCL, Basundhara Area for information and necessary action.

[Signature]
21/6/2021
Addl District Magistrate,
Sundargarh

[Signature]
[Signature]

FORM NO. II
(for projects other than linear projects)
Government of Odisha
Office of the District Collector, Sundargarh
No. 5414 Dt. 21/6/21

TO WHOMSOEVER IT MAY CONCERN

In compliance of the Ministry of Environment and Forests (MoEF), Government of India's letter No. 11-9/98-FC(Pt) dt. 3rd August, 2009 wherein the MoEF issued guidelines on submission of evidences for having initiated and completed the process of settlement of rights under the Scheduled Tribes and Other Traditional Forest Dwellers (Recognition of Forest Rights) Act, 2006 ('FRA' for short) on the forest land proposed to be diverted for non-forest purposes, it is certified that **227.62** hectares of forest land proposed to be diverted in favour of **Basundhara West (Extn.) OCP of MCL** for mining purpose in Sundargarh District falls within jurisdiction of village(s) **Telendihi (Gopalpur) 184.62 Ha., Ratansara 36.94 Ha and Jamkani RF 6.06 ha. Total 227.62 ha** in Hemgir Tehsil.

It is further certified that;

- a) The complete process for identification and settlement of rights under the FRA has been carried out for the entire **227.62** hectares of forest land proposed for diversion. A copy of records of all consultation and meetings of the Forest Rights Committee(s), Gram Sabha(s), Sub-Division Level Committee(s) and the District Level Committee are enclosed as annexure 1 to annexure 6
- b) The proposal for such diversion (with full details of the project and its implications, in vernacular/ local language) have been placed before each concerned Gram Sabha of forest-dwellers, who are eligible under the FRA.
- c) The each of concerned Gram Sabha(s), has certified that all formalities/ processes under the FRA have been carried out, and that they have given their consent to the proposed diversion and the compensation and ameliorative measures, if any, having understood the purpose and details of proposed diversion. A copy of certificate issued by the gram sabha of village(s) Telendihi(Gopalpur) and Ratansara are enclosed as annexure 1 to annexure 2
- d) The discussion and decisions on such proposals had taken place only when there was a quorum of minimum 50% of the members of Gram Sabha present.
- e) The diversion of forest land for facilities managed by the Government as required under section 3 (2) of the FRA have been completed and the Grama Sabhas have given their consent to it.
- f) The rights of Primitive Tribal Groups and pre-Agricultural Communities, where applicable have been specifically safeguarded as per section 3 (1) (e) of the FRA.

Encl.: As above


Signature
(Full name and official seal of the District Collector)
**COLLECTOR
SUNDARGARH**

LAND SCHEDULE OF FOREST LAND PROPOSED FOR DIVERSION

Sl. No.	Name of the Tehsil	Name of the village	Khata No.	Plot No.	Kisam	Required Area in Ac.		Total	Total required area in Ac. Or Ha.
						Mining	Infrastructure		
1	2	3	4	5	6	7		8	9
1	Hemgir	Gopalpur	182 (Rakshit)	1	Gramya Jungle	12.50	0.00	12.50	Ac. 456.19 or 184.62 ha.
2				3	Gramya Jungle	13.82	0.00	13.82	
3				30	Gramya Jungle	13.35	0.00	13.35	
4				52	Jungle	6.30	0.00	6.30	
5				249(P)	Gramya Jungle	31.28	0.00	31.28	
6				251(P)	Gramya Jungle	24.43	0.00	24.43	
7				253(P)	Gramya Jungle	9.70	0.00	9.70	
8			184 (Abad jogya Anabadi)	245(P)	Jungle	3.47	0.00	3.47	
9				231	Jungle	1.10	0.00	1.10	
10				105	Jungle	3.92	0.00	3.92	
11				233	Jungle	2.11	0.00	2.11	
12				226	Jungle	5.79	0.00	5.79	
13				236(P)	Jungle	0.43	0.00	0.43	
14				213	Jungle	8.05	0.00	8.05	
15				204	Jungle	3.34	0.00	3.34	
16				200	Jungle	16.07	0.00	16.07	
17				193	Jungle	10.00	0.00	10.00	
18				240	Jungle	3.12	0.00	3.12	
19				296(P)	Jungle	3.78	34.34	38.12	
20				294	Jungle	0.00	5.03	5.03	
21				292(P)	Jungle	0.03	4.04	4.07	
22				321	Jungle	1.48	0.00	1.48	
23				324(P)	Jungle	0.33	0.00	0.33	
24				329	Jungle	3.24	0.00	3.24	
25				338(P)	Jungle	66.46	0.00	66.46	
26				340	Jungle	2.08	0.00	2.08	
27				350	Jungle	1.52	0.00	1.52	
28				352	Jungle	7.10	0.00	7.10	
29				355	Jungle	4.16	0.00	4.16	
30				358	Jungle	3.24	0.00	3.24	
31				47	Jungle	3.62	0.00	3.62	
32				102	Jungle	1.57	0.00	1.57	
33				60	Jungle	0.12	0.00	0.12	
34				65	Jungle	12.90	0.00	12.90	
35				94(P)	Jungle	1.74	0.00	1.74	
36				40	Jungle	1.22	0.00	1.22	
37				34	Jungle	11.07	0.00	11.07	
38				9	Jungle	7.97	0.00	7.97	
39				11	Jungle	6.62	0.00	6.62	
40				28	Jungle	7.70	0.00	7.70	
41				112	Jungle	1.78	0.00	1.78	
42				123(P)	Jungle	61.40	0.00	61.40	
43				121	Jungle	11.30	0.00	11.30	

44			177(P)	Jungle	3.78	0.00	3.78	
45			181	Jungle	2.70	0.00	2.70	
46			126	Jungle	2.46	0.00	2.46	
47			132	Jungle	0.40	0.00	0.40	
48			360(P)	Jungle	12.23	0.00	12.23	
49			1004(P)	Gramin Jungle	2.71	0.00	2.71	
50			1014	Sal Jungle	0.15	0.00	0.15	
51			1017	Sal Jungle	0.46	0.00	0.46	
52			1027	Sal Jungle	1.57	0.00	1.57	
53			1028	Sal Jungle	1.41	0.00	1.41	
54			1029(P)	Sal Jungle	1.26	0.00	1.26	
55			1048	Sal Jungle	0.16	0.00	0.16	
56			1050	Sal Jungle	0.21	0.00	0.21	
57			1065	Sal Jungle	1.18	0.00	1.18	
58			995	Sal Jungle	0.22	0.00	0.22	
59			996	Sal Jungle	0.08	0.00	0.08	
60			998(P)	Sal Jungle	0.28	0.00	0.28	
61			1052(P)	Sal Jungle	0.04	0.00	0.04	
62			994(p)	Jungle	0.92	0.00	0.92	
63			1002(p)	Jungle	1.40	0.00	1.40	
64			1013(p)	Jungle	5.26	0.00	5.26	
65			1018	Jungle	6.3	0.00	6.30	
66			1025	Jungle	8.57	0.00	8.57	
67			1026	Jungle	3.96	0.00	3.96	
68			1030(p)	Jungle	3.8	0.00	3.80	
69			1046	Jungle	0.73	0.00	0.73	
70			1055(P)	Jungle	0.49	0.00	0.49	
71			1057	Jungle	5.03	0.00	5.03	
72			1060	Jungle	0.74	0.00	0.74	
73			1063	Jungle	2.33	0.00	2.33	
74			1064	Jungle	27.5	0.00	27.50	
75			1066	Jungle	1.76	0.00	1.76	
76			1067	Jungle	0.76	0.00	0.76	
77			1072	Jungle	0.32	0.00	0.32	
78			1073	Jungle	1.79	0.00	1.79	
79			1074	Jungle	0.25	0.00	0.25	
80			1075	Jungle	1.77	0.00	1.77	
81			1076(P)	Jungle	0.90	0.00	0.90	
82			1078(P)	Jungle	0.01	0.00	0.01	
83			1082(P)	Jungle	0.25	0.00	0.25	
84			1083(P)	Jungle	6.70	0.00	6.70	
		Jamkani Reserve Forest	Reserve Forest Land			14.97	14.97	Ac. 14.97 or 6.06 ha.
TOTAL			Total area in Ac.					562.43
			Total area in Ha.					227.62

Ac. 91.27 or 36.94 ha.


Signature

(Full name and official seal of the District Collector)

COLLECTOR
SUNDARGARH

LIST OF TITLE HOLDERS

No.	Name of the village	Name of the claimant	Khata No	Plot No	Area involved	Kisam of the land
1	2	3	4	5	6	7
1	Gopalpur (Telendihi)	Trilochan Majhi S/O-Dinabandhu	R.F	R.F	1.68	R.F
2	Gopalpur (Telendihi)	Bhimsen Pradhan S/O-Kaire	R.F	R.F	8.02	R.F
3	Gopalpur (Telendihi)	Rama Amat S/O-Tiknu	R.F	R.F	1.61	R.F
4	Gopalpur (Telendihi)	Janakram Pradhan S/O-Anatha	R.F	R.F	2.20	R.F
5	Gopalpur (Telendihi)	Ugresan Bag S/O-Durjan	R.F	R.F	0.98	R.F
6	Gopalpur (Telendihi)	Chhinu Majhi S/O-Hajaru	R.F	R.F	3.85	R.F
7	Gopalpur (Telendihi)	Santosh Majhi S/O-Sukra	R.F	R.F	1.67	R.F
8	Gopalpur (Telendihi)	Khetra Naik S/O-Kandaru	R.F	R.F	3.80	R.F
9	Gopalpur (Telendihi)	Bhagatram Pradhan S/O-Hira	R.F	R.F	3.14	R.F
10	Gopalpur (Telendihi)	Netra Pradhan S/O-Madhusudan	R.F	R.F	1.92	R.F
11	Gopalpur (Telendihi)	Sahadeba Naik S/O-Bidur	R.F	R.F	2.14	R.F
12	Gopalpur (Telendihi)	Bhaklo Naik S/O-Jagdish	R.F	R.F	1.56	R.F
13	Gopalpur (Telendihi)	Jagatram Pradhan S/O-Hiradhar	R.F	R.F	3.52	R.F
14	Gopalpur (Telendihi)	Chaitu Pradhan S/O-Bandako	R.F	R.F	2.80	R.F
15	Gopalpur (Telendihi)	Jibandhan Mmajhi S/O-Jayadeba	R.F	R.F	3.71	R.F
16	Gopalpur (Telendihi)	Nila Pradhan S/O-Bharat	R.F	R.F	2.18	R.F
17	Gopalpur (Telendihi)	Sukru Naik S/O-Chanda	R.F	R.F	2.41	R.F
18	Gopalpur (Telendihi)	Sahadeba Amat S/O-Sukru	R.F	R.F	2.38	R.F
19	Gopalpur (Telendihi)	Kumar Majhi S/O-Dau	R.F	R.F	6.41	R.F
20	Gopalpur (Telendihi)	Karna Pradhan S/O-Anatha	R.F	R.F	2.66	R.F
21	Gopalpur (Telendihi)	Gulthu Pradhan S/O-Bharat	R.F	R.F	2.81	R.F

22	Gopalpur (Telendihi)	Rameswar Majhi S/O-Madha	R.F	R.F	3.88	R.F
23	Gopalpur (Telendihi)	Tikeswar Naik S/O-Chanda	R.F	R.F	2.74	R.F
24	Gopalpur (Telendihi)	Dukhu Majhi S/O-Gaja	R.F	R.F	4.45	R.F
25	Gopalpur (Telendihi)	Laba Pradhan S/O-Kairu	R.F	R.F	2.30	R.F
26	Gopalpur (Telendihi)	Trilochan Majhi S/O-Mahajan	R.F	R.F	2.40	R.F
27	Gopalpur (Telendihi)	Sundar Pradhan S/O- Baishakhu	R.F	R.F	3.18	R.F
28	Gopalpur (Telendihi)	Kalakara Naik S/O-Pandaba	R.F	R.F	0.80	R.F
29	Gopalpur (Telendihi)	Ghana Naik S/O-Shriram	R.F	R.F	4.02	R.F
30	Gopalpur (Telendihi)	Nira Majhi S/O-Chihiru	R.F	R.F	3.28	R.F
31	Gopalpur (Telendihi)	Pabi Pradhan S/O-Dharmu	R.F	R.F	1.22	R.F
32	Gopalpur (Telendihi)	Atmaram Majhi S/O-Hari	R.F	R.F	1.66	R.F
33	Gopalpur (Telendihi)	Sanjit Naik S/O-Usat	R.F	R.F	1.75	R.F
34	Gopalpur (Telendihi)	Usat Naik S/O-Sar	R.F	R.F	2.44	R.F
35	Gopalpur (Telendihi)	Khageswar Pradhan S/O- Baishakhu	R.F	R.F	2.99	R.F
36	Gopalpur (Telendihi)	Bishnu Majhi S/O-Kusharam	R.F	R.F	3.90	R.F
37	Gopalpur (Telendihi)	Bahadul Naik S/O-Chanda	R.F	R.F	9.21	R.F
38	Gopalpur (Telendihi)	Sukadeba Majhi S/O-Dau	R.F	R.F	5.04	R.F
39	Gopalpur (Telendihi)	Butia Naik S/O-Dhansing	R.F	R.F	1.76	R.F
40	Gopalpur (Telendihi)	Chitra Pradhan S/O- Madhusudan	R.F	R.F	2.35	R.F
41	Gopalpur (Telendihi)	Sudhiram Pradhan S/O- Haldhar	R.F	R.F	4.26	R.F
42	Gopalpur (Telendihi)	Ajouyadha Dandasana S/O- Gobardhan	R.F	R.F	1.81	R.F
43	Gopalpur (Telendihi)	Hemanta Samaratha S/O- Sanatan	R.F	R.F	6.73	R.F
44	Gopalpur (Telendihi)	Baleswar Majhi S/O-Chaitan	R.F	R.F	2.16	R.F
45	Gopalpur (Telendihi)	Chandra Naik S/O-Kshetra	R.F	R.F	1.09	R.F
46	Gopalpur (Telendihi)	Gobinda Amat S/O-Kartika	R.F	R.F	1.26	R.F

	Gopalpur (Telendihi)	Gopi Majhi S/O-Jayadeba	R.F	R.F	2.05	R.F
48	Gopalpur (Telendihi)	Indra Pradhan S/O-Kairu	R.F	R.F	1.86	R.F
49	Gopalpur (Telendihi)	Baleswar Bagh S/O-Bairagi	R.F	R.F	5.20	R.F
50	Gopalpur (Telendihi)	Jugeswar Pradhan S/O-Bharat	R.F	R.F	2.58	R.F
51	Gopalpur (Telendihi)	Iswar Bagh S/O-Dukhu	R.F	R.F	2.12	R.F
52	Gopalpur (Telendihi)	Bira Majhi S/O-Chabila	R.F	R.F	2.92	R.F
53	Gopalpur (Telendihi)	Sukru Bagh S/O-Golbadan	R.F	R.F	4.07	R.F
54	Gopalpur (Telendihi)	Kusha Pradhan S/O-Kairu	R.F	R.F	2.92	R.F
55	Gopalpur (Telendihi)	Bira Naik S/O-Mitra	R.F	R.F	4.80	R.F
56	Gopalpur (Telendihi)	Rohit Pradhan S/O- Nrupamani	R.F	R.F	8.11	R.F
57	Gopalpur (Telendihi)	Kumar Pradhan S/O-Dinu	R.F	R.F	2.67	R.F
58	Gopalpur (Telendihi)	Rijhu Pradhan S/O-Dinu	R.F	R.F	3.35	R.F
59	Gopalpur (Telendihi)	Biseswar Pradhan S/O-Kairu	R.F	R.F	4.42	R.F
60	Ratansara	Jairam Gidili S/O-Ujagar		R.F	4.81	R.F
61	Ratansara	Raghu Majhi S/O-Asadu		R.F	3.25	
62	Ratansara	Bhagat Neti S/O-Gobardhan	R.F	R.F	4.34	R.F
63	Ratansara	Khageswar Naik S/O- Balakram	193	219, 218, 210, 166/sm	5.58	P.J
64	Ratansara	Dhaneswar Naik S/O-Buti	R.F	R.F	2.54	R.F
65	Ratansara	Sundarmani Gidili S/O-Sonu	R.F	R.F	2.08	R.F
66	Ratansara	Ram Gidili S/O-Sonu	R.F	R.F	2.47	R.F
67	Ratansara	Pratap Gidili S/O-Vajamana	R.F	R.F	5.66	R.F
68	Ratansara	Fakir Gidili S/O-Bulchu	R.F	R.F	2.63	R.F
69	Ratansara	Degu Sane S/O-Meghanath	R.F	R.F	1.76	R.F
70	Ratansara	Dugu Sane S/O-Meghanath	R.F	R.F	1.74	R.F
71	Ratansara	Ghasiram Majhi S/O-Duba	R.F	R.F	2.35	R.F
72	Ratansara	Kandharpa Bag S/O-Pili	R.F	R.F	1.20	R.F
73	Ratansara	Garlal Bag S/O-Tuma	R.F	R.F	2.48	R.F

74	Ratansara	Palasingh Pradhan S/O-Mangalu	R.F	R.F	1.50	R.F
75	Ratansara	Dukhiram Amat S/O-Chaitan	R.F	R.F	2.90	R.F
76	Ratansara	Gangaram Majhi S/O-Laba	R.F	R.F	5.04	R.F
77	Ratansara	Atmaram Majhi S/O-Laba	R.F	R.F	3.22	R.F
78	Ratansara	Sastam Majhi S/O-Duba	R.F	R.F	2.50	R.F
79	Ratansara	Rupadhar Bagh S/O-Patoko	193	39, 1/1	4.85	P.J
80	Ratansara	Bhugdev Bag S/O-Mangalu	R.F	R.F	1.76	R.F
81	Ratansara	Gangadhar Bag S/O-Mangalu	R.F	R.F	1.56	R.F
82	Ratansara	Jairam Majhi S/O-Laba	R.F	R.F	4.50	R.F
83	Ratansara	Sahadev Bag S/O-Mangalu	R.F	R.F	1.20	R.F
84	Ratansara	Nandu Sane S/O-Meghananad	R.F	R.F	2.58	R.F
85	Ratansara	Dambarudhar Bag S/O-Patoko	R.F	R.F	1.74	R.F
86	Ratansara	Maghu Majhi S/O-Kusha	R.F	R.F	4.69	R.F
87	Ratansara	Chaitram Majhi S/O-Laba	R.F	R.F	4.20	R.F
88	Ratansara	Baisnaba Majhi, S/o- Deba	R.F	R.F	3.28	R.F
89	Ratansara	Hiradhar Bag, S/o- Patko	R.F	R.F	1.91	R.F
90	Ratansara	Tiknath Bag, S/o- Potko	R.F	R.F	1.24	R.F
91	Ratansara	Sukhiram Amat, S/o- Chaitu	R.F	R.F	3.81	R.F
92	Ratansara	Damodar Majhi, S/o- Ramchandra	R.F	R.F	8.14	R.F
93	Ratansara	Suklal Majhi, S/o- Gindru	R.F	R.F	2.50	R.F


Signature

(Full name and official seal of the District Collector)

COLLECTOR
SUNDARGARH

**OFFICE OF THE DIVISIONAL FOREST OFFICER -CUM-
WILDLIFE WARDEN, KORAPUT FOREST DIVISION, KORAPUT**

Contact no. 06852-251270, Fax No.-06852-251270, e-mail: ID-dfo.koraput@odisha.gov.in

Letter No. 3736 /

Dated. 09/08/2023

To

The Divisional Forest Officer,
Sundargarh Forest Division,
Sundargarh.

Sub: - The DGPS Map of Compensatory Afforestation land identified in Sunki PRF, Mendhahola (Bhimdol- R.F), Ralegada PRF (Patch-I,II & III), Kavidmala R.F. & Chandalguda R.F in Koraput District for FDP of Basundhara (West) Extension OCP of M/s MCL, Basundhara Area, Sundargarh.

Ref:- Letter No.ORSAC/DGPD -FD/1084/2021 (PIII/3292(2) Dated 06.07.2023 of Scientist 'E', ORSAC.

With reference to the letter no. cited above on the subject, the DGPS Maps which is authenticated by the ORSAC, Bhubaneswar and Topo Maps, Index Map is submitted here with after duly signed by the undersigned for your information and necessary action. Also the Compensatory Afforestation Scheme has prepared and sent here with for further action.

Encl. As above.

Plas 09/08/2023
Divisional Forest Officer,
Koraput Forest Division.

Memo No. 3737 /

Dated 09/08/2023

Copy submitted to the Project Officer, Basundhara (West) OCP, Mahalaxmi Area, MCL, District-Sundargarh for information and necessary action with reference to this office Memo No.1293 dated 01.03.2023.

Plas 09/08/2023
Divisional Forest Officer,
Koraput Forest Division.

