

B. RUDRA GOUDA

Legal Representative of Late B. Kumargouda
Mine Owner & Exporter
Haddinapade Iron Ore Mines

To,

Date: 01.10.2018

The Addl. Principal Chief Conservator of Forests
(Forest Conservation) and
Nodal Officer (FCA).

Subject: Diversion of 19.206 hectare of Forest land in SM Block forest for Downhill conveyor system (DHSC) in respect of HIOM ML No 2516 of Late B.Kumargouda L/R B.Rudragouda.

- Reference: 1. Our Proposal No. FP/KA/Others/36219/2018 dt.25.09.2018
2. Letter of Nodal officer Dt.29.09.2018 after examining our proposal.
3. Our 2nd Proposal No FP/KA/MIN/36226/2018 dt.28.09.2018.

Sir,

With reference to the subject and references mentioned above, we wish to draw your attention to the fact that we submitted our Proposal for diversion of 19.206Hectares of forest land in SM block for Downhill conveyor system (DHCS) in respect of our Haddinapade Iron ore mine ML No 2516 on 25.09.2018 and as per the guidance we filed the proposal in OTHERS category with all the relevant documents and plans.

After scrutinizing the proposal we received a letter cited at ref. no 2 above pointing out the shortfalls and we were advised to resubmit the proposal in MINING category **Instead of OTHERS category.**

As advised we tried to change the category from OTHERS to MINING since that field was locked and we could not make the necessary changes. Further this matter we brought to the notice of Nodal officer and as advised, again we are submitting the fresh proposal changing category of the project to **MINING** from **OTHERS** category along with all other relevant data as advised in the letter of Nodal Officer.

This is for your kind information and records.

Regards

B. Rudragouda

L/R of Late B. Kumargouda

FORM - A

Form for seeking prior approval of Central Government under section 2 of the Forest (Conservation) Act, 1980 for Diversion of fresh forest area

PART - I

(To be filled up by User Agency)

A. General Details

A-1. Project Details

- (i). **Proposal No. :** FP/KA/Others/36129/2018
- (ii). **Name of Project for which Forest Land is required :** Proposal for setting up of Downhill Conveyor System (DHCS) from Haddinapade Iron Ore Mine ML No. 2516 to proposed railways siding at Dharmapaura
- (iii). **Short narrative of the proposal and Project/scheme for which the forest land is required :** Proposal for setting up of Downhill Conveyor System (DHCS) in compliance with Hon'ble Supreme Court Order date 07 December 2017 for Transportation of Minerals produced in our Mining Lease No. 2516 from Haddinapade Iron Ore Mine to proposed railways siding at Dharmapaura
- (iv). **State :** Karnataka
- (v). **Category of the Project :** Others
- (vi). **Shape of forest land proposed to be diverted :** Non Linear
- (vii). **Estimated cost of the Project(Rupees in lacs) :** 12000
- (viii). **Total Area of Forest Land proposed for diversion(in ha.):** 19.206
- (ix). **Non-Forest Land required for this project (in ha.):** 29.62
- (x). **Total period for which the forest land is proposed to be diverted (in years):** 38

A-2. Details of User Agency

- (i). **Name :** B RUDRA GOUDA LEGAL REPRESENTATIVE OF LATE B KUMARGOUDA
- (ii). **Address1 :** # 2198, BKG HOUSE, KHB COLONY, SANDUR
- (iii). **Address2 :** NIL
- (iv). **State :** Karnataka
- (v). **District :** Bellary
- (vi). **Pin :** 583119
- (vii). **Landmark :** NIL
- (viii). **Email address :** managingdirector@bkggroup.in
- (ix). **Landline Telephone No. :** 8395-252139
- (x). **Fax No. :** 8395-260471
- (xi). **Mobile No. :** 9448395448
- (xii). **Website (if any) :** www.bkggroup.in
- (xiii). **Legal status of User Agency :** Private

A-3. Details of Person Making Application

- (i). **First Name:** RUDRAGOUDA
- (ii). **Middle Name:** NIL
- (iii). **Last Name:** GOUDA
- (iv). **Gender:** Male
- (v). **Designation:** LEGALREPRESENTATIVE
- (vi). **Address 1:** 2198BKGHOUSEKHB COLONY SANDUR
- (vii). **Address 2:** NIL

(viii). **State:** Karnataka

(ix). **District:** Bellary

(x). **Tehsil:** Sandur

(xi). **Pin:** 583119


(xii). **Landmark:** NIL

(xiii). **Email Address:** rudra@bkggroup.in

(xiv). **Landline Telephone No.:** 8395-252139

(xv). **Fax No.:** 8395260471

(xvi). **Mobile No.:** 9448361477

(xvii). **Copy of documents in support of the competence/authority of the person making this application to make application on behalf of the User Agency:** 

B. Details of land required for the Project

Details of proposal seeking prior approval of Central Government under the Act for diversion of forest land for the Project already submitted in the past

B-1.

List of proposal submitted in Past							
S.no	Proposal Status.	Proposal No.	Moef File No.	Area Proposed for Diversion(Ha.)	Area Diverted(Ha.)	Date of In-Principle Approval	Date of Final Approval
NIL							

B

- Details of forest land proposed to be diverted

2.

B-2.1 Details of Divisions involved

Details of Divisions involved			
S.no	Division Name	Forest Land(ha.)	Non-Forest Land(ha.)
1.	Bellary	19.206	29.62

B-2.2 Details of Districts involved

District wise breakup			
S.no	District Name	Forest Land(ha.)	Non-Forest Land(ha.)
1.	Bellary	19.206	29.62

B-2.3 Village wise breakup

Villages wise breakup			
S.no	Village	Forest Land(ha.)	Non-Forest Land(ha.)
1	S M Block	19.206	0
2	Hullikunte	0	29.62

B-2.4 Component wise breakup







Component wise breakup			
S.no	Component	Forest Land(ha.)	Non-Forest Land(ha.)
1	Discharge Point	5.265	0
2	Downhill Conveyor	5.69	0.31
3	Railway Siding	3.363	20.665
4	Service Road 1	2.68	0
5	Service Road 2	1.319	0
6	Feeding Point Hopper	0.889	0
7	Infrastructure	0	8.645

C. Maps of forest land proposed to be diverted

Division 1. : Bellary

(i). Area of forest land proposed to be diverted(in ha.) : 19.206

(ii). : Non Linear (a). No. of patches : Six

Patch wise details		
Patch No.	Area of Patch(in ha.)	Kml File of Patches
1.	5.265	 View File
2.	5.69	 View File
3.	3.363	 View File
4.	2.68	 View File
5.	1.319	 View File
6.	0.889	 View File

(iii). Copy of Survey of India Toposheet indicating boundary of forest land proposed to be diverted: 

(iv). Scanned copy of the Geo-referenced map of the forest land proposed to be diverted prepared by using GPS or Total Station: 

D. Justification for locating the Project in forest land and details of alternatives examined:

(i). Copy of note containing justification for locating the Project in forest land: 

E. Employment likely to be generated

(i). Whether the Project is likely to generate employment?: Yes (ii). Permanent/Regular Employment (Number of persons): 60 (iii). Temporary Employment (Number of person-days): 9000

F. Displacement of People due to the Project, if any

(i). Whether Project involves displacement?: No

G. Details of Cost-Benefit analysis for the Project

(i). Whether the Project requires Cost-Benefit analysis?: Yes

(a). Copy of Cost-Benefit analysis: 

H. Status of Environmental Clearance

(i). Whether the Project requires Clearance under the Environment (Protection) Act 1986 ? : No

I. Status of Wildlife Clearance


(i). Whether the Project or a part thereof is located in any Protected Area or their Eco sensitive zone? : No

J. Applicability of special provisions governing Scheduled Areas

(i). Whether the Project or a part thereof is located in a Scheduled Area? : No

K. Status of settlement of rights under the Forest Rights Act, 2006 on the forest land proposed to be diverted

(i). Whether the process for settlement of Rights under the Forest Rights Acts 2006 on the forest land proposed to be diverted has been completed? : Yes

(a). Copy of documentary evidence in support of settlement of rights under the Forest Rights Act, 2006 on the forest land proposed to be diverted: 


L. Details of land identified for Compensatory Afforestation

(i). Whether non-forest or Revenue forest land is required to be provided by User Agency?: No

(ii). Whether the area of non-forest land or Revenue forest land required to be provided by User Agency for raising Compensatory Afforestation is less than area of forest land proposed to be diverted ? : Not Applicable

(iii) . Reason for not providing Non-Forest Land: Others

Additional information Details

Documents		
S.No	Documents	Remarks
1		

ಕರ್ನಾಟಕ ಸರ್ಕಾರ

C.No. 23215

GOVERNMENT OF KARNATAKA

ಪ್ರಧಾನ ಮುಖ್ಯ ಅರಣ್ಯ ಸಂರಕ್ಷಣಾಧಿಕಾರಿ
(ಅರಣ್ಯ ಪಡೆ ಮುಖ್ಯಸ್ಥರು) ರವರ ಕಚೇರಿ

Office of
Principal Chief Conservator of Forests
(Head of Forest Force)



ಅರಣ್ಯ ಭವನ, 18ನೇ ಅಡ್ಡ ರಸ್ತೆ, ಮಲ್ಲೇಶ್ವರಂ
ಬೆಂಗಳೂರು-560 003.

Aranya Bhavan, 18th Cross
Malleshwaram, Bengaluru-560 003
Telephone : 080 2334 6472
Email : apccffc@gmail.com

No. A5(1).MNG.CR.14/2018-19

Date: 29-09-2018

To,

Sri B Rudra Gouda
2198, BKG House
KHB Colony, Sandur
Ballari District- 583 119.

Sir,

Sub: Diversion of 19.206 hectare of forest land in Swamimalai (SM)
Block of Downhill Conveyor System (DHCS) from Haddinapade
iron ore Mine ML No. 2516 to proposed railways siding at
Dharmapura in favour of Sri B Rudra Gouda, Ballari.

(Proposal No. FP/KA/Others/36129/2018)

Ref: Your online proposal dated 25-09-2018.

Your online proposal submitted vide above reference has been examined. It is noticed that certain crucial information required for processing under FC Act has not been provided. The application is **INCOMPLETE** in following respect.

Reference Item in Form-A	Remarks
1 A-1 (v) Category of the projects	'Others' option is selected. Please select "Mining" here, as the project is an ancillary activity of mining lease.
2 A-2 Details of User Agency (i) Name A-3(xvii) Copy of documents in support of the competence/ authority of the person making this application to make application on behalf of the User Agency	The User Agency is named as 'B RUDRA GOUDA LEGAL REPRESENTATIVE OF LATE B KUMARGOUDA' in Item A-2(i) and a self-authorization by the Applicant stating to be the Legal representative of the User Agency has been uploaded in Item A-3(xvii). However, the records available in this office indicate that the Mining Lease (ML) No. 2516 issued by Department of Mines & Geology as well as and the FC clearance dated 15-10-2004 are in the name of M/s B. Kumaragowda are in the same name. 1. Please ensure that the User Agency is same as the one in whose name the Mining Lease has been issued. 2. Please also upload the additional documents connected with this Item

		as detailed in Additional Information Details Item.
3	<p>C(iii) Copy of Survey of India Toposheet indicating boundary of forest land proposed to be diverted</p> <p>C(iv) Scanned copy of the Geo-referenced map of the forest land proposed to be diverted prepared by using GPS or Total Station</p>	<p>Unsigned Topo Map and Georeferenced Map has been uploaded. Further the GPS readings of the service roads have not been provided.</p> <ol style="list-style-type: none"> Please ensure that both the maps are ink-signed. Please provide the GPS readings of the service roads (either the mid-section of the road all along its length or as a polygon.
4	<p>L. Details of land identified for Compensatory Afforestation</p> <p>(i) Whether non-forest or Revenue forest land is required to be provided by User Agency?</p> <p>(ii) Whether the area of non-forest land or Revenue forest land required to be provided by User Agency for raising Compensatory Afforestation is less than area of forest land proposed to be diverted?</p> <p>(iii) Reason for not providing Non-Forest Land</p>	<p>'No' and 'Not Applicable' options have been selected. No details of CA lands have been provided. However an Undertaking to provide CA land has been uploaded in Additional Information Details Item.</p> <p>Please select 'YES' here and also note that the CA land details will have to be provided before Stage-II approval.</p>
5	Additional Information Details/ General	<ol style="list-style-type: none"> Only an undertaking to provide 19.206 hectare Compensatory Afforestation land has been uploaded. Please upload the following documents. <ol style="list-style-type: none"> Undertaking to pay Net Present Value (NPV) and Compensatory Afforestation (CA) charges as per norms. In case, there is any change in the legal change in the name of original User Agency (M/s B.Kumaragowda Mines), the relevant document issued by Competent authority. The original document to support the claim of Applicant as the Legal representative of the User Agency, ie., M/s B. Kumaragouda Mines'. Please provide the GPS readings (Datum: WGS 84) in the form of Excel sheet through email to 'apccffc@gmail.com' marking copy to 'ccf_fc@yahoo.co.in' and 'rfo5ictc@aranya.gov.in'.

		3. Please also ensure that the physical demarcation of the forest land proposed for diversion at all corners and at every 10 meter interval is kept ready for field verification as soon as the proposal is accepted for further processing.
--	--	--

You are requested to upload appropriate documents / information in the relevant fields available online.

Accordingly, the proposal is returned for necessary action.

In case any assistance is required in this regard you can contact the following help desk.


Smt. Nethravathi

Range Forest Officer & Project Officer, ICTC,

Office No: 080-23346551 / Mobile : 9663727866

e-mail ID : rfo5ictc@aranya.gov.in/ / URL : forestsclearance.nic.in

Yours faithfully



Addl. Principal Chief Conservator of Forests
(Forest Conservation) and
Nodal Officer (FCA)