

**FORM - A**

Form for seeking prior approval of Central Government under section 2 of the Forest(Conservation) Act,1980 for  
Diversion of fresh forest area

**PART - I**

(To be filled up by User Agency)

**A. General Details****A-1. Project Details**

(i). Proposal No. : FP/HR/OFC/154299/2022

(ii). Name of Project for which Forest Land is required : LAYING OF UNDERGROUND OFC BY JIO  
DIGITAL FIBRE PRIVATE LIMITED IN SIRS DIVION

(iii). Short narrative of the proposal and Project/scheme for which the forest land is required : TO  
LAYING UNDERGROUND OFC BY JIO DIGITAL FIBRE PRIVATE LIMITED IN SIRSA FOREST & DISTRICT. TOTAL  
LENGTH WOULD BE REQUIRED 0.945 HECTARE (2100 METERS) (FSA SIRS 0111 & 0115)

(iv). State : Haryana

(v). Category of the Proposal : Optical Fibre Cable

(vi). Shape of forest land proposed to be diverted : Linear

(vii). Estimated cost of the Project(Rupees in lacs) : 5

(viii). Area of forest land proposed for diversion(in ha.): 0.945

(ix). Non-forest land required for this project(in ha.): 0

(x). Total period for which the forest land is proposed to be diverted(in years): 99

**A-2. Details of User Agency**

(i). Name : JIO DIGITAL FIBRE PVT LTD

(ii). Address1 : Plot no 93 ph 8 ind area mohali

(iii). Address2 : NIL

(iv). State : Punjab

(v). District : SAS Nagar

(vi). Pin : 160071



(vii). Landmark : nera ivy hospital

(viii). Email address : amit.o.sharma@ril.com

(ix). Landline Telephone No. : 172-3584180

(x). Fax No. : 172-

(xi). Mobile No. : 7015996735

(xii). Website (if any) : NIL

(xiii). Legal status of User Agency : Private

#### A-3. Details of Person Making Application

(i). First Name: CHITRAM

(ii). Middle Name: NIL

(iii). Last Name: GAJENDRA

(iv). Gender: Male

(v). Designation: MANAGER

(vi). Address 1: PLOT NO 93 PH 8 B MOHALI

(vii). Address 2: NIL

(viii). State: Punjab

(ix). District: SAS Nagar

(x). Tehsil: S.A.S.Nagar (Mohali)

(xi). Pin: 160071

(xii). Landmark: NEAR IVY HOSPITAL


(xiii). Email Address: ajaykanand1978@rediffmail.com

(xiv). Landline Telephone No.: 172-3584180

(xv). Fax No.: NIL

(xvi). Mobile No.: 7015996735



(xvii). Copy of documents in support of the competence/authority of the person making this application to make application on behalf of the User Agency: 

## B. Details of land required for the Project

B-1. Details of proposal seeking prior approval of Central Government under the Act for diversion of forest land for the Project already submitted in the past

List of proposal submitted in Past							
S.no	Proposal Status.	Proposal No.	Moef File No.	Area Proposed for Diversion(Ha.)	Area Diverted(Ha.)	Date of In-Principle Approval	Date of Final Approval
NIL							

B-2. Details of forest land proposed to be diverted

B-2.1 Details of Divisions involved

Details of Divisions involved			
S.no	Division Name	Forest Land(ha.)	Non-Forest Land(ha.)
1.	Sirsa	0.945	0
Total		0.945	0

B-2.2 Details of Districts involved

District wise breakup			
S.no	District Name	Forest Land(ha.)	Non-Forest Land(ha.)
1.	Sirsa	0.945	0
Total		0.945	0

B-2.3 Village wise breakup

Villages wise breakup			
S.no	Village	Forest Land(ha.)	Non-Forest Land(ha.)
1	NA	0	0
Total		0	0

B-2.4 Component wise breakup

Component wise breakup			
S.no	Component	Forest Land(ha.)	Non-Forest Land(ha.)
1	OFC	0.0945	0
Total		0.0945	0


## C. Maps of forest land proposed to be diverted


Division 1. : Sirsa
---------------------


(i). Area of forest land proposed to be diverted(in ha.) : 0.945

(ii). Nature of the Project: Linear

(b). No. of Segments : One

Segment wise details		
Segments	Segment Area(in ha.)	Kml File of Segments (To view KML file on google the same may be downloaded and then open if in google earth install in your computer).
1.	0.945	 <a href="#">View File</a>

(iii). Copy of Survey of India Toposheet indicating boundary of forest land proposed to be diverted: 

(iv). Scanned copy of the Geo-referenced map of the forest land proposed to be diverted prepared by using GPS or Total Station: 

**D. Justification for locating the Project in forest land and details of alternatives examined:**

(i). Copy of note containing justification for locating the Project in forest land: 

(ii). Whether a copy of map indicating location of alternative examine is required to be provided:  
No

(a). Reason for not providing such map: No alternate route is available for the same

**E. Employment likely to be generated**

(i). Whether the Project is likely to generate employment?: Yes

(ii). Permanent/Regular Employment(Number of persons): 0

(iii). Temporary Employment(Number of person-days): 40

**F. Displacement of People due to the Project, if any**

(i). Whether Project involves displacement?: No

**G. Details of Cost-Benefit analysis for the Project**

(i). Whether the Project requires Cost-Benefit analysis?: No

**H. Status of Environmental Clearance**



(i). Whether the Project requires Clearance under the Environment (Protection) Act 1986 ? : No

**I. Status of Wildlife Clearance**

(i). Whether the Project or a part thereof is located in any Protected Area or their Eco sensitive zone? : No

**J. Applicability of special provisions governing Scheduled Areas**

(i). Whether the Project or a part thereof is located in a Scheduled Area? : No

**K. Status of settlement of rights under the Forest Rights Act, 2006 on the forest land proposed to be diverted**

(i). Whether the process for settlement of Rights under the Forest Rights Acts 2006 on the forest land proposed to be diverted has been completed? : No













**L. Details of land identified for Compensatory Afforestation**


(i). Whether non-forest or Revenue forest land is required to be provided by User Agency?: Not Applicable




(ii). Whether the area of non-forest land or Revenue forest land required to be provided by User Agency for raising Compensatory Afforestation is less than area of forest land proposed to be diverted?: Not Applicable


(iii) . Reason for not providing Non-Forest Land: Not Applicable

**Additional information Details**

Documents		
S.No	Documents	Remarks
1		FULL TOPO SHEET
2		SLD
3		SLD
4		SLD
5		SLD
6		SLD
7		SLD
8		SLD
9		MIAN APPLICATION
10		FORM A
11		MAIN CHECK LIST
12		LICENCE COPY
13		NCLT ORDER (COMPANY



		NAME CHANGE DOCS)
14		UNDER TAKING PRIMARY PERMISSION
15		FRA EXEMPTION LETTER

[Print](#)





DIGITAL  
LIFE

**FULL TITLE OF THE PROJECT:** DIVERSION OF 0.945 HECTARE (2100 METERS) FOREST LAND FOR LAYING OF UNDERGROUND OFC BY JIO DIGITAL FIBRE PRIVATE LIMITED, GROUND FLOOR, RELIANCE HOUSE RK4 SQUARE, BUILDING NO 4, DLF CYBER CITY, PHASE II, GURGRAM, HARYANA 12202, STARTING NEAR FROM MAGH AUTO AGENCY TO SIHAG CHILDREN HOSPITAL TO METRO HOSPITAL TO AMRITSAR HOSPITAL TO KHANNA SKIN CARE 170 METERS ON & FROM MEALS TO BAJA HOTEL TO HOTEL ADERSH (180 METERS) & FROM JAIYA FOOTWEAR TO GARG STATIONARY TO KOCHER STEEL TO PIZZA TREAT'S TO HDFC BANK UP TO AAKASH INSTITUTE (310 METERS) & FROM SHIV CHOWK TO MAKAR VAISHNO DHABA TO MI STORE SIRSA TO NARULA PLYWOOD UPTO RORI GATE STORE (340 METRES) ON GURU GOVIND SINGH MARG (FSA SIRS 0111) AND FROM M/S VISHNU PAINT TO BRAR AUTOMOBILES TO SIRSA PAINT & LIME STORE TOWARDS BAJAJ SWEETS & BAKERY TO AGARWAL FEED STORE TO UNIQUE CAFÉ TO VM SHUTTERING STORE UP TO FRIENDS COLONY ON HISSAR ROAD (695 METERS) AND AGAIN STARTING NEAR FROM GANGA LABORATORY UP TO ISKY SIRSA IELTS INSTITUTE ON HISSAR ROAD (90 METERS) AND STARTING AGAIN NEAR FROM RANA MOTOR GARAGE TO JAI BHARAT GROUP TO REEBOK CLOTHING STORE UP TO NEAR AMBA MOTORS ON HISSAR ROAD (315 METERS) (FSA SIRS 0115) IN SIRSA CITY, TEHSIL & DISTRICT, SIRSA HARYANA.

TOTAL LENGTH OF ROUTE IS 2100 METERS (0.945 HECTARE) IN FOREST DIVISION, SIRSA HARYANA.

FILE NO. : FP/HR/OFC/154299/2022

DATED 10.04.2022

**FORM – “A”**

**FORM FOR SEEKING PRIOR APPROVAL UNDER SECTION 2 OF THE PROPOSALS BY THE STATE GOVT. AND OTHER AUTHORITIES.**

**PART – I**

**(To be filled by User Agency)**

1	Project Detail	Requirement of 0.945 hectare (2100 meter) of forest land.
2	Short Narratives of the proposal and project / Scheme for which the forest land is required	Laying of Optical Fibre Cable by Jio Digital Fibre Private Limited Ground Floor, Reliance House, Rk4 Square, Building No 4, Building No 4, Cyber city, Phase – II, Gurgram, project starting near from Magh Auto Agency to Sihag Children Hospital to Metro Hospital to Amritsar Hospital to Khanna skin care 170 meters on & from Meals to Baja Hotel to Hotel Adersh (180 meters) & from Jaiya Footwear to Garg Stationary to Kocher steel to Pizza Treat's to HDFC Bank up to Aakash Institute (310 meters) & from Shiv Chowk to Makkar Vaishno Dhaba to MI Store Sirsa to Narula Plywood up to Rori Gate Store (340 metres) on Guru Govind Singh Marg (FSA SIRS 0111) and from m/s Vishnu Paint to Brar Automobiles to Sirsa Paint & lime store towards Bajaj Sweets & Bakery to Agarwal feed Store to Unique Café to VM Shuttering store up to Friends Colony on Hissar road (695 meters) and again starting near from Ganga Laboratory up to Isky Sirsa IELTS institute on Hissar road (90 meters) and starting from Rana Motor Garage to Jai Bharat group to reebok clothing store up to near Amba Motors on Hissar road (315 meters) (FSA SIRS0115) in Sirsa City, Tehsil & District, Sirsa Haryana. Total length of route is 2100 meters (0.945 hectare) in Forest Division, Sirsa Haryana.
3	Map showing the required forest area, boundary of adjoining forest on a 1: 50000 scale map	Map Enclosed



**Jio Digital Fibre Private Limited:** CIN U64200GJ2018PTC105652

Registered Office: Office - 101, Saffron, Nr. Centre Point, Panchwati 5 Rasta, Ambawadi, Ahmedabad-380006, Gujarat, India.

Tel no: 079-35600100

4	Cost of Project	Rs. 5 Lac
5	Justification for locating the project in forest area.	No Alternative Route (Checklist No 10 enclosed herewith)
6	Cost Benefit Analysis ( To be enclosed )	NA
7	Employment likely to be generated	No. 40 unskilled labours

## 2. Purpose wise breakup of the total land required

Sr. No	Name of Purpose	Area In Hectare (Calculation)	Present use of land
1	Laying of Optical Fibre Cable by Jio Digital Fibre Private Limited Ground Floor, Reliance House, Rk4 Square, Building No 4, Building No 4, Cyber city, Phase – II, Gurgram, project starting near from Magh Auto Agency to Sihag Childern Hospital to Metro Hospital to Amritsar Hospital to Khanna skin care 170 meters on & from Meals to Baja Hotel to Hotel Adersh (180 meters) & from Jaiya Footwear to Garg Stationary to Kocher steel to Pizza Treat's to HDFC Bank up to Aakash Institute (310 meters) & from Shiv Chowk to Makkar Vaishno Dhaba to MI Store Sirsa to Narula Plywood up to Rori Gate Store (340 metres) on Guru Govind Singh Marg (FSA Sirs 0111) and from m/s Vishnu Paint to Brar Automobiles to Sirsa Paint & lime store towards Bajaj Sweets & Bakery to Agarwal feed Store to Unique Café to VM Shuttering store up to Friends Colony on Hissar road (695 meters) and again starting near from Ganga Laboratory up to Isky Sirsa IELTS institute on Hissar road (90 meters) and starting from Rana Motor Garage to Jai Bharat group to reebok clothing store up to near Amba Motors on Hissar road (315 meters) (FSA SIRS0115) in Sirsa City, Tehsil & District, Sirsa Haryana. Total length of route is 2100 meters (0.945 hectare) in Forest Division, Sirsa Haryana.	(1)Length= 2100 Meters  (2)Width= 0.45 Meters  (3) Square Meters (1x2) 2100 x 0.45 = 945  (4) Hectare = (/10000) 0.945 Hectare Area	Forest Land (Laying of OFC)







DIGITAL  
LIFE

3. Detail of Displacement of the people due to the Project if any

1.	Numbers of Families	NA
2	Number of Scheduled Cast/Scheduled tribe Families	NA
3	Rehabilitation plan (To be enclosed if any)	NA

4. Others Detail

Whether clearance under Environmental (Protection) Act, 1986 required?	NA	
Undertaking to bear the cost of raising and maintenance of compensatory afforestation and for penal compensatory afforestation as well as cost for protection and regeneration of Safety Zone, etc., as per the scheme prepared by the State Government ( Undertaking to be enclosed )	Undertaking for payment for cost of Afforestation with upward revision if any will be payable is enclosed. ( Check List No 12 & Check List No 13 & 24)	
Details of Certificates / documents enclosed as required under the instructions.	Sr. No	Name of Documents
	1.	Site Map
	2.	Survey Map
	3.	Check List No 4,7,8,10,11,12,13 & 24

Date.....

Place.....

**Signature of User Agency  
Authorized Signatory**

**Title of the Project:** For laying of underground OFC by Jio digital Fibre Private Limited, Ground Floor, Reliance House RK4 Square Building No. 4, DLF Cyber City, Phase II, Gurugram, Haryana 12202, Starting Near From Magh Auto Agency to Sihag Children Hospital to Metro Hospital to Amritsar Hospital to Khanna Skin Care 170 meters on & From Meals to Baja Hotel Adersh (180 meters) & From Jaiya Footwear to Garg Stationary to Kocher Steel to Pizza Treat's to HDFC Bank to Aakash Institute (310 Meters) & From Shiv Chowk to Makkar Vaishno Dhaba to MI Store Sirsa to Narula Plywood upto Rori Gate Store (340 meters) on Guru Govind Singh Marg (FSA Sirs0111) and From M/s Vishnu Paint to Brar Automobiles to Sirsa Paint & Lime Store towards Bajaj Sweets & Bakery to Aggarwal Feed Store to Unique Café to VM Shuttering Store upto Friends Colony on Hisar Road (695 meters) and again Starting Near From Ganga Laboratory upto Isky Sirsa Ielts Institute on Hisar Road (90 meters) and Starting Again Near From Rana Motor Garage to Jai Bharat Group of Reebok Clothing Store upto Near Amba Motors on Hisar Road (315 meters) (FSA Sirs0115) in Sirsa City, Tehsil & District Sirsa, Haryana, under Forest Distt. & Division Sirsa, Haryana.

Total Length of Route is 2100 Meters (0.945 Ha.) in Forest Division, Sirsa, Haryana.

**File No.:** FP/HR/OFC/154299/2022

**Date of Proposal:** 10/04/2022

## PART – II

*(To be filled by the concerned Deputy Conservator of Forests)*

**State Serial No. of Proposal** \_\_\_\_\_

**Location of the project/scheme**

- |       |   |                                      |
|-------|---|--------------------------------------|
| i)    | State/Union Territory   | : Haryana                            |
| ii)   | District  | : Sirsa                              |
| iii)  | Forest Division   | : Sirsa                              |
| iv)   | Area of Forest Land Proposed for diversion (in Ha.)   | : 0.945 Hect.                        |
| v)    | Legal status of forest  | : P.F.                               |
| vi)   | Density of vegetation   | : 0.1                                |
| vii)  | Species-wise (scientific names) and diameter class-wise enumeration of trees. In case of irrigation /hydel project enumeration at FRL, FRL-2, meter & FRL-4 meter also to be enclosed.                      | : Nil                                |
| viii) | Brief notes on vulnerability of the forest erosion  | : It is not prone to area to erosion |
| ix)   | Approximate distance of proposed site for diversion from boundary of forest   | : In the P.F.                        |
| x)    | Whether forms part of National Park, Wild Life Sanctuary, Biosphere reserve, Tiger reserve elephant. corridor etc. (if so, the details of the area and comments of the chief Wildlife Warden to be Annexed) | : No                                 |
| xi)   | Whether any rare/endangered/unique species of flora and fauna found in the area? if so, details thereof.  | : No                                 |
| xii)  | Whether any protected archaeological/ heritage site defense establishment or any other important monument is located in the area? If so, the details thereof with NOC form competent authority.             | : No                                 |



- 55
8. Whether the requirement of forest land as proposed by the user agency in col.2 Part 1 is an avoidable and barest minimum for the project ? If no, recommended area item wise with details of alternative examined. : Yes
  9. Whether any work in violation of various Forest Acts : No  
has been carried out(Yes/No)? If yes, details of the same including period of work done, action taken against the erring officials. Whether work done in violation is still in progress.
  10. Details of compensatory afforestation scheme
    - i) Details of non-forest area/degraded forest area identified for compensatory afforestation its distance from adjoining forest, number of patches, size of each patch. : Attached Certificate
    - ii) Map showing non-forest/degraded forest area identified for compensatory afforestation and adjoining forest boundaries. : Attached
    - iii) Detailed compensatory afforestation scheme including species to be planted, implementing agency, time schedule, cost structure etc. : Attached
    - iv) Total financial outlay for compensatory afforestation scheme. : Rs. 0.00
    - v) Certificates from competent authority regarding suitability of area identified for compensatory afforestation and from management point of view (to be signed by the concerned Deputy Conservator of Forests). : Suitability certificate attached
  11. Site inspection report of the DFO (to be enclosed) especially highlighting facts asked in col. 7 (xi, xii) 8 and 9 above. : Attached
  12. Division/District profile
    - i) Geographical area in the district : 427600 Ha
    - ii) Forest area of the district : 4804.81
    - iii) Total forest area diverted since 1980 with number of cases. : 306.02685 with 326 cases
    - iv) Total compensatory afforestation stipulated in the district/division since 1980 as on date
      - a) Forest land including penal compensatory afforestation. : 558.49982 Ha
      - b) Non forest land : 2.00 Ha
    - v) Progress of compensatory afforestation as on (date) 25.10.1980 on 30.06.2022
      - a) Forest land : 437.2904 Ha
      - b) Non forest land : 2.00 Ha
  13. Specific recommendations of the DFO for acceptance or otherwise of the proposal with reasons. : Recommended in public interest.

Place: Sirsa  
Date:

Signature

Name:

Office Seal

**Nawal Kishore, HFS**

**Divisional Forest Officer**  
**Sirsa Forest Division, Sirsa**

31  
Full Title of the Project: For access to M/s Dream Water World on Sirsa-Fatehabad Road (NH-9) old NH-10 km 110.309 RHS at Village Mouju Khera, Under Forest Division and District Sirsa.

File No.:-

Date of Proposal:-

FP/HR/OFC/154299/2022  
10/04/2022

### PART-III

(To be filled by the concerned Conservator of Forests)

14. Whether site, where the forestland involved Yes/No  
In the case is located has been inspected by  
the concerned Conservator of Forests ? If yes,  
the date of inspection of observation made  
in the form of inspection note to be enclosed
15. Whether the concerned Conservator of Forests  
agrees with the information given in Part-B  
and the recommendations of the Deputy  
Conservator of Forests.
16. Specific recommendations of the concerned  
Conservator of Forests for acceptance or  
otherwise of the proposal with detailed reasons

Date : \_\_\_\_\_

Place : \_\_\_\_\_

Signature

Name

Office Seal



39/  
Full Title of the Project: For access to M/s Dream Water World on Sirsa-Fatehabad Road (NH-9) old NH-10 km 110.309 RHS at Village Mouju Khera, Under Forest Division and District Sirsa.

File No.:-

Date of Proposal:-

FP/HR/DFC/154299/2022  
10/04/2022

**PART-IV**

**(To be filled by the Nodal Officer or Principal Chief Conservator Forests or Head of Forest Deptt.)**

- 17 Detailed opinion and specific recommendations of the State Department for acceptance or otherwise of the proposal with remarks.

(while giving opinion, the adverse comments made by the concerned Conservator of Forests or Deputy Conservator of Forests should be categorically Reviewed and critically commented upon)

Date : \_\_\_\_\_

Place : \_\_\_\_\_

Signature

Name

Office Seal

Full Title of the Project: For access to M/s Dream Water World on Sirsa-Fatehabad Road (NH-9) old NH-10 km 110.309 RHS at Village Mouju Khera, Under Forest Division and District Sirsa.

File No.:-

Date of Proposal:-

FP/NR/OFC/154299/2022  
10/04/2022

#### PART-V

(To be filled by the Secretary in charge of the Forest Department or by any other authorized officer of the State Govt. not below the rank of Under Secretary)

- 18 Recommendations of the State Government  
(Adverse comments made by any officer or authority in Part-B or Part-C or Part-D above should be specifically commented upon)

Date : \_\_\_\_\_

Place : \_\_\_\_\_

Signature

Name

Office Seal