



155

**CERTIFICATE**


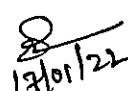
Certified that all required Annexures and Particulars pertaining to the proposals for diversion of forest land for laying of Optical Fibre Cable line in Jagtial District have been furnished in English.

  
District Forest Officer,  
**JAGTIAL**  
  
17/01/22

157-

**CERTIFICATE**

Certified that the proposed RF area falling for laying of Optical Fibre Cable line in Jagtial District OFC line does not effect any monuments of historical, religious, archaeological or recreational importance including National Parks etc.,.

  
District Forest Officer,  
**JAGTIAL**  
  
12/01/22

C-159

**CERTIFICATE**

Certified that there are no court cases pending against the User Agency for which proposals are submitted.

  
District Forest Officer,  
**JAGTIAL**

  
17/01/22

26/12

### DETAILS OF FOREST AREA

**Project: Proposals for diversion of forest land for laying Optical Fiber Cable in  
Kodimial Range of Jagtial District.**

Circle / District	:	Karimnager / Jagtial
Division	:	Forest Division Jagtial
Forest area recommended for diversion	:	0.1714 Ha.

ID No.	RANGE	Section	Beat	RF Name	Compt.	Legal Status	Length in Mts.	Width in Mts	Area in Ha.
1	Kodimial	Kondagattu	Surampet	Kodmial, Mamidivagu	668	Notified U/s.18 vide Gazette No. 3, Dt.16th Azur 1350 F & Notified U/s.15 vide G.O.Ms.No. 220 F&A (For.III), Dt.16.2.1971.	3224.75	0.40	0.1290
2	Kodimial	Kondagattu	Surampet	Mamidivagu	338	Notified U/s.15 vide G.O.Ms.No. 220 F&A (For.III), Dt.16.2.1971.	161.5	0.40	0.0065
3	Kodimial	Kondagattu	Muthyampet	Pudur	702	Notified U/s.19 vide Gazette No. 70, Dt.31.5.1955 F.	898.32	0.40	0.0359
						<b>TOTAL :</b>	<b>4284.57</b>		<b>0.1714</b>

  
District Forest Officer  
**JAGTIAL**

8/12/22