

(29)

Full Title of the Project : Diversion of 0.477 hec. of forest land used only for development of 6 lane access controlled Greenfield Highway of Shamli to Ambala Section from K.m Ch. 0+000 to Km Ch. 120+970(Total length: 120.970 Km) in the states of Uttar Pradesh, Haryana & Punjab under Bharatmala Pariyojana Phase II(Lot-9/Package-I).
File No- FP/HR/ROAD/153630/2022.

CHECK LIST SERIAL NUMBER:- 07

**STATEMENT SHOWING DETAILS OF FOREST
AREA
PROPOSED FOR DIVERSION**

Sr. No.	District	Division	Range/Tehsil/ Village	Khasra/Survey or Compartment Number or Km. Stone	Forest Area Proposed for Diversion (Ha.)	Legal Status of Forest Area	Remarks
1.	2.	3.	4.	5.	6.	7.	8.
1.	Karnal	Karnal	Indri/Indri /Chandrao, Hansoo Majra, Khokhnai, Kalri Jagir	Govt. Land	0.477 Ha.	P.F.	—

Place:-Karnal

||


Divisional Forest Officer,
Karnal Forest Division
Karnal. HARYANA

Full Title of the Project: Development of 6 Lane Access Controlled Greenfield Highway of Shamli - Ambala Sec. from Km Ch. 0+000 to Km Ch. 120+970 (Total length: 120.970 km) in the States of Uttar Pradesh, Haryana & Punjab under Bharatmala Pariyojana Phase II (Lot- 9/Package-I).

File No.: FP/HR/ROAD/153630/2022

Date of Proposal:

31

**STATEMENT SHOWING DETAILS OF NON-FOREST AREA
INVOLVED IN THE PROPOSAL**

Sr. No.	District	Division	Range/Tehsil/Village	Khasra/Survey or Compartment Number or Km. Stone	Non-Forest Area proposed for Diversion (Ha)	Legal status of Forest Area	Remarks
1	2	3	4	5	6	7	8
1	Karnal	Karnal	Karnal	Km Ch. 0+000 to Km Ch. 120+970	40.14	Agriculture	-

Place: Ambala

Date:

[Signature]
परिचालन अधिकारी, उपयोग अधिकारी
भारतीय राष्ट्रीय राजमार्ग प्राधिकरण
Office Seal
National Highways Authority of India
प.का.ई. - अम्बाला / PIU - AMBALA

Forwarded by:

[Signature]
Divisional Forest Officer,
Divisional Forest Office,
Karnal Forest Division
Karnal KARNAL

Office Seal _____

(32)

PROJECT NAME: Development of 6 Lane Access Controlled Greenfield Highway of Shamli - Ambala Sec. from Km Ch. 0+000 to Km Ch. 120+970 (Total length: 120.970 km) in the States of Uttar Pradesh, Haryana & Punjab under Bharatmala Pariyojana Phase II (Lot- 9/Package-I).

JUSTIFICATION
FOR THE LOCATION THE PROJECT IN PROTECTED FOREST AREA

The Government of India has decided to take up the development of various road stretches/Corridors in the Northern part of the country to upgrade the road network to meet the growing traffic requirement in this part of the country by augmenting the road capacity for safe and efficient movement of traffic. The Ministry of Road Transport and Highways (MoRTH) through National Highways Authority of India (NHAI) has decided to develop the proposed project to improve the efficiency of freight movement in India under Bharatmala Pariyojana. The National Highways Authority of India (NHAI) has entrusted M/s K & J Projects Pvt Ltd with the assignment of preparation of feasibility study / Detailed project report of road stretch which starts at Village Gogwan Jalalpur (Ch: 0+000) and ends at Sadopur village in Ambala district (Ch:120+970) in the State of Uttar Pradesh and Haryana. Total length of the proposed alignment is 120.970 Km.

The project road passes through the Shamli and Saharanpur districts in the state of Uttar Pradesh; Karnal, Kurukshetra, Yamuna Nagar and Ambala districts in Haryana and SAS Nagar district in Punjab. The proposed project starts near Shamli (Ch: 0+000) in the State of Uttar Pradesh and ends at sadopur (Ch:120+970) in Ambala district of Haryana.

The proposed development project will provide better connectivity, which in turn will benefit all sections of the society like general population, farmers, businessman etc. It would act as the prime artery for the economic flow to this region and improved access to higher education facilities and modern health care facilities. The proposed road also helps in strengthening of rural economy which in turn will improve economic scenario of the State and country.

Sufficient care has been taken during the design stage to avoid acquisition of forest areas located along the project road. No Forest area identified along the proposed alignment, however at some locations (crossings point of roads/railway line/canal/drain/river bund etc.), the proposed project falls in notified protected forest areas declared for management purposes and diversion of protected forest land is unavoidable.



Signature of user Agency


Divisional Forest Officer
Karnal Forest Division
KARNAL

Full Title of the Project: Development of 6 Lane Access Controlled Greenfield Highway of Shamli - Ambala Sec. from Km Ch. 0+000 to Km Ch. 120+970 (Total length: 120.970 km) in the States of Uttar Pradesh, Haryana & Punjab under Bharatmala Pariyojana Phase II (Lot- 9/Package-I).
File No.: FP/HR/ROAD/153630/2022
Date of Proposal:


35

CERTIFICATE FOR MINIMUM USE OF FOREST LAND

This is to certify that the forest area involved and barest minimum forest area i.e. **3.6549 Ha (0.477Ha in Karnal)** for diversion at our Project namely "Development of 6 Lane Access Controlled Greenfield Highway of Shamli - Ambala Sec. from Km Ch. 0+000 to Km Ch. 120+970 (Total length: 120.970 km) in the States of Uttar Pradesh, Haryana & Punjab under Bharatmala Pariyojana Phase II (Lot- 9/Package-I)".

Place: Ambala

Date:


पियोजना निदेशक / Project Director
भारतीय राष्ट्रीय राजमार्ग प्राधिकरण
National Highway Authority of India
प.का.ई - अम्बाला / PIU - AMBALA

Countersigned -


Divisional Forest Officer
Karnal Forest Division
KARNAL
Karnal

Office Seal _____

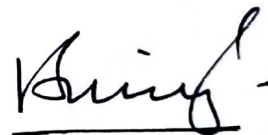
PROJECT NAME: Development of 6 Lane Access Controlled Greenfield Highway of Shamli - Ambala Sec. from Km Ch. 0+000 to Km Ch. 120+970 (Total length: 120.970 km) in the States of Uttar Pradesh, Haryana & Punjab under Bharatmala Pariyojana Phase II (Lot- 9/Package-I).

UNDERTAKING

(For No Other Feasible Alternative and Diversion of Barest Minimum Forest Land)

I/We Veerendra Singh, Project Director, PIU, Ambala, NHAI hereby undertake that there are no other feasible alternative of alignment for have applied for the construction of 4/6 Lane greenfield Shamli-Ambala highway namely "Development of 6 lane Access Controlled Greenfield Highway of Shamli - Ambala Sec. from Km Ch. 0+000 to Km Ch. 120+970 (Total length: 120.970 km) in the States of Uttar Pradesh Haryana & Punjab under Bharatmala Pariyojana Phase II (Lot- 9/Package-I)".

It is further state that the forest land under Forest Division Karnal, YamunaNagar, Kurukshetra & Ambala (Design Ch. 46+668 to Design Ch. 120+970). Involved for the project is Protected Forest land and its barest minimum.



Signature of User Agency



**Divisional Forest Officer
Karnal Forest Division
KARNAL**

Full Title of the Project: Development of 6 Lane Access Controlled Greenfield Highway of Shamli - Ambala Sec. from Km Ch. 0+000 to Km Ch. 120+970 (Total length: 120.970 km) in the States of Uttar Pradesh, Haryana & Punjab under Bharatmala Pariyojana Phase II (Lot- 9/Package-I).

File No.: FP/HR/ROAD/153630/2022

Date of Proposal:

UNDERTAKING FOR PAYMENT OF COST OF COMPENSATORY AFFORESTATION

I under signed of **Project Director, PIU, Ambala** hereby, undertake to pay the entire amount for compensatory Afforestation in lieu of the total **3.6549 Ha** forest area out of which **0.477Ha** in Karnal District diverted for "Development of 6 Lane Access Controlled Greenfield Highway of Shamli - Ambala Sec. from Km Ch. 0+000 to Km Ch. 120+970 (Total length: 120.970 km) in the States of Uttar Pradesh Haryana & Punjab under Bharatmala Pariyojana Phase II (Lot- 9/Package-I)" as per the prevailing wage rates at the time of undertaking the plantation activities.

Place: Ambala

Date:

परियोजना निदेशक / Project Director
भारतीय राष्ट्रीय राजमार्ग प्राधिकरण
National Highways Authority of India
प. को. इ. - अंबाला / PIU - AMBALA

Office Seal

Countersigned -

Divisional Forest Officer,
Divisional Forest Office,
Karnal Forest Division
Karnal KARNAL

Office Seal _____


(41)

PROJECT NAME. Development of 6 Lane Access Controlled Greenfield Highway of Shamli - Ambala Sec. from Km Ch. 0+000 to Km Ch. 120+970 (Total length: 120.970 km) in the States of Uttar Pradesh, Haryana & Punjab under Bharatmala Pariyojana Phase II (Lot- 9/Package-I).

UNDERTAKING

(FOR PAYMENT FOR COST OF COMPENSATORY AFFORESTATION)

I/We Veerendra Singh, Project Director, PIU, Ambala, NHAI, hereby on behalf of National Highways Authority of India undertake to pay the entire amount for Compensatory Afforestation in lieu of the **3.654 Ha** forest land under Forest Division of Karnal, YamunaNagar, Kurukshetra & Ambala (Design Ch. 46+668 to Design Ch. 120+970) for " Development of 6 Lane Access Controlled Greenfield Highway of Shamli - Ambala Sec. from Km Ch. 0+000 to Km Ch. 120+970 (Total length: 120.970 km) in the States of Uttar Pradesh Haryana & Punjab under Bharatmala Pariyojana Phase II (Lot- 9/Package-I).



Signature of user Agency



**Divisional Forest Office
Karnal Forest Division
KARNAL**

PROJECT NAME: Development of 6 Lane Access Controlled Greenfield Highway of Shamli - Ambala Sec. from Km Ch. 0+000 to Km Ch. 120+970 (Total length: 120.970 km) in the States of Uttar Pradesh, Haryana & Punjab under Bharatmala Pariyojana Phase II (Lot- 9/Package-I).

The Ministry of Road Transport and Highways (MoRTH) through National Highways Authority of India (NHAI) has decided to develop the proposed project to improve the efficiency of freight movement in India under Bharatmala Pariyojana. The National Highways Authority of India (NHAI) has entrusted M/s K & J Projects Pvt Ltd with the assignment of preparation of feasibility study / Detailed project report of road stretch which starts near Shamli (Ch: 0+000) and ends at Sadopur village in Ambala district (Ch:120+970) in the State of Uttar Pradesh and Haryana. Total length of the proposed alignment is 120.970 Km.

The proposed 6 lane expressway (Greenfield) will be a prime link connecting many small villages to major cities, which after development will provide commercial enhancement to the Project Influence area. The project road passes through the Shamli and Saharanpur districts in the state of Uttar Pradesh; Karnal, Kurukshetra, Yamuna Nagar and Ambala districts in Haryana and SAS Nagar district in Punjab.

The recommended minimum Right of Way is 60 m throughout the project stretch. However, Additional land at interchanges, toll booth, Way side Amenities shall be acquired. The Proposed road passes through plain terrain.

The following are the expected benefits from the proposed project have been detailed as below:

- The proposed development project will provide better connectivity, which in turn will benefit all sections of the society like general population, farmers, businessman etc
- The proposed project would act as the prime artery for the economic flow to this reason.
- Improved access to higher education facilities and modern health care facilities.
- Strengthening of rural economy which in turn will improve economic scenario of the State and country.
- Faster transportation will strengthen tourist development in the area.
- The Project will enhance the overall economic growth of the area and leads to establishment of new industries, warehouses etc by providing better connectivity.



Signature of user Agency


Divisional Forest Officer
Karnal Forest Division
KARNAL

Full Title of the Project: Development of 6 Lane Access Controlled Greenfield Highway of Shamli - Ambala Sec. from Km Ch. 0+000 to Km Ch. 120+970 (Total length: 120.970 km) in the States of Uttar Pradesh, Haryana & Punjab under Bharatmala Pariyojana Phase II (Lot- 9/Package-I).
File No.: FP/HR/ROAD/153630/2022
Date of Proposal:

UNDERTAKING FOR PAYMENT OF NET PRESENT VALUE OF FOREST AREA

It is certify that I/We **Veerendra Singh, Project Director, PIU, Ambala** have applied for diversion of total **3.6549 Ha** out of which **0.477Ha** in Karnal District forest area for the purpose of "Development of 6 Lane Access Controlled Greenfield Highway of Shamli - Ambala Sec. from Km Ch. 0+000 to Km Ch. 120+970 (Total length: 120.970 km) in the States of Uttar Pradesh, Haryana & Punjab under Bharatmala Pariyojana Phase II (Lot- 9/Package-I)".
I/We, hereby, undertake to pay the net present value (NPV) of the above forest land.

Place: Ambala

Date:

परियोजना निदेशक / Project Director
भारतीय राष्ट्रीय राजमार्ग प्राधिकरण
National Highways Authority of India
प. का. ई. - अम्बाला / PIU - AMBALA

Office Seal

Countersigned -

Divisional Forest Officer,
Divisional Forest Office,
Karnal Forest Division,
Karnal KAPJAI

Office Seal _____

Full Title of the Project: Development of 6 Lane Access Controlled Greenfield Highway of Shamli - Ambala Sec. from Km Ch. 0+000 to Km Ch. 120+970 (Total length: 120.970 km) in the States of Uttar Pradesh, Haryana & Punjab under Bharatmala Pariyojana Phase II (Lot- 9/Package-I).
File No.: FP/HR/ROAD/153630/2022
Date of Proposal:

47

UNDERTAKING FOR PAYMENT OF ADDITIONAL NET PRESENT VALUE OF FOREST AREA

It is certify that I/We **Veerendra Singh, Project Director, PIU, Ambala** have applied for diversion of total **3.6549 Ha** out of which **0.477Ha** in Karnal District forest area for the purpose of "Development of 6 Lane Access Controlled Greenfield Highway of Shamli - Ambala Sec. from Km Ch. 0+000 to Km Ch. 120+970 (Total length: 120.970 km) in the States of Uttar Pradesh, Haryana & Punjab under Bharatmala Pariyojana Phase II (Lot- 9/Package-I)". I/We, hereby, undertake to pay the Additional net present value (Additional NPV) of the above forest land.

Place: Ambala

Date:

Signature of User Agency

Office Seal

Countersigned -

Divisional Forest Officer
Divisional Forest Office
Karnal Forest Division
Karnal KARNAL


Office Seal _____

49

PROJECT NAME: Development of 6 Lane Access Controlled Greenfield Highway of Shamli - Ambala Sec. from Km Ch. 0+000 to Km Ch. 120+970 (Total length: 120.970 km) in the States of Uttar Pradesh, Haryana & Punjab under Bharatmala Pariyojana Phase II (Lot- 9/Package-I).

UNDERTAKING FOR FRA CERTIFICATE

It is to certificate that I/We Veerendra Singh, Project Director, PIU, Ambala, NHAI, hereby on behalf of National Highways Authority of India undertakes that we have applied **3.654 Ha** forest land under Forest Division of Karnal, YamunaNagar, Kurukshetra & Ambala (Design Ch. 46+668 to Design Ch. 120+970) for project "Development of 6 Lane Access Controlled Greenfield Highway of Shamli - Ambala Sec. from Km Ch. 0+000 to Km Ch. 120+970 (Total length: 120.970 km) in the States of Uttar Pradesh, Haryana & Punjab under Bharatmala Pariyojana Phase II (Lot- 9/Package-I)". Settlement of right under FRA has been initiated under Forest Right Act, 2006 and will be completed before the final approval.



Signature of user Agency



**Divisional Forest Office.
Karnal Forest Division
KARNAL**

(51)

PROJECT NAME: Development of 6 Lane Access Controlled Greenfield Highway of Shamli - Ambala Sec. from Km Ch. 0+000 to Km Ch. 120+970 (Total length: 120.970 km) in the States of Uttar Pradesh, Haryana & Punjab under Bharatmala Pariyojana Phase II (Lot- 9/Package-I).

Undertaking Certificate for No Muck Generation and Disposal

This is to certify that as the project road alignment of the project namely " Development of 6 Lane Access Controlled Greenfield Highway of Shamli - Ambala Sec. from Km Ch. 0+000 to Km Ch. 120+970 (Total length: 120.970 km) in the States of Uttar Pradesh, Haryana & Punjab under Bharatmala Pariyojana Phase II (Lot- 9/Package-I). The entire project alignment falls in plain area and having no scope of tunneling or hill cutting/deep excavation. So **NO MUCK** will be generated due to providing additional facilities like drain, and minor geometrical improvement of project road.

However, some construction debris is likely to be generated which will be utilized (like leveling, making approach road, haul road worker camps/ construction yard etc) in the project work and no specific disposal is required.



Signature of User Agency



**Divisional Forest Office.
Karnal Forest Division
KARNAL**

53

PROJECT NAME: Development of 6 Lane Access Controlled Greenfield Highway of Shamli - Ambala Sec. from Km Ch. 0+000 to Km Ch. 120+970 (Total length: 120.970 km) in the States of Uttar Pradesh, Haryana & Punjab under Bharatmala Pariyojana Phase II (Lot- 9/Package-I).

UNDERTAKING FOR NO WILDLIFE

This is to certify that forest area which is required to be diverted of project namely "Development of 6 Lane Access Controlled Greenfield Highway of Shamli - Ambala Sec. from Km Ch. 0+000 to Km Ch. 120+970 (Total length: 120.970 km) in the States of Uttar Pradesh, Haryana & Punjab under Bharatmala Pariyojana Phase II (Lot- 9/Package-I)" is not a part of Wildlife area. Also proposed project road alignment does **NOT** traverse through Wildlife Area, Eco sensitive Zone (ESZ) of notified Ecologically Sensitive Area (ESA) of similar nature.



Signature of User Agency



**Divisional Forest Office
Karnal Forest Division
KARNAL**

PROJECT NAME: Development of 6 Lane Access Controlled Greenfield Highway of Shamli - Ambala Sec. from Km Ch. 0+000 to Km Ch. 120+970 (Total length: 120.970 km) in the States of Uttar Pradesh, Haryana & Punjab under Bharatmala Pariyojana Phase II (Lot- 9/Package-I).

53

Undertaking for Not-starting of any activity without sanction from competent Authority

This is to certify that the construction work of project road namely " Development of 6 Lane Access Controlled Greenfield Highway of Shamli - Ambala Sec. from Km Ch. 0+000 to Km Ch. 120+970 (Total length: 120.970 km) in the States of Uttar Pradesh, Haryana & Punjab under Bharatmala Pariyojana Phase II (Lot- 9/Package-I) has not starting in forest land.

Any civil/construction work in the forest area of Karnal, YamunaNagar, Kurukshetra & Ambala District will not start and No Violation of Forest Conservation Act, 1980 and or its guidelines have been committed. The work in the forest land will be started only after Forest Department accord permission.

Signature of User Agency

**Divisional Forest Office
Karnal Forest Division
KARNAL**

Full Title of the Project : Diversion of 0.477 hec. of forest land used only for development of 6 lane access controlled Greenfield Highway of Shamli to Ambala Section from K.m Ch. 0+000 to Km Ch. 120+970(Total length: 120.970 Km) in the states of Uttar Pradesh, Haryana & Punjab under Bharatmala Pariyojana Phase II(Lot-9/Package-I).
File No- FP/HR/ROAD/153630/2022.

CHECKLIST SERIAL NUMBER:- 26(b)

SITE SELECTION CERTIFICATE AS PER GOVERNMENT OF INDIA GUIDELINES.

DISTANCE BETWEEN TWO RETAIL OUTLETS ON EITHER SIDE OF THE OUTLET.

.....

-----NOT APPLICABLE-----

Place:- Karnal.


Divisional Forest Officer
Karnal Forest Division
KARNAL

Full Title of the Project : Diversion of 0.477 hec. of forest land used only for development of 6 lane access controlled Greenfield Highway of Shamli to Ambala Section from K.m Ch. 0+000 to Km Ch. 120+970(Total length: 120.970 Km) in the states of Uttar Pradesh, Haryana & Punjab under Bharatmala Pariyojana Phase II(Lot-9/Package-I).
File No- FP/HR/ROAD/153630/2022.

Site Selection Certificate

"

प्रमाणित किया जाता है कि उक्त सड़क के निर्माण में 61 वृक्ष (वालयुम 37.24m³) बाधक है।

Place:- Karnal.


Divisional Forest Officer
Karnal
KARNAL

"

"

(89)

Full Title of the Project : Diversion of 0.477 hec. of forest land used only for development of 6 lane access controlled Greenfield Highway of Shamli to Ambala Section from K.m Ch. 0+000 to Km Ch. 120+970(Total length: 120.970 Km) in the states of Uttar Pradesh, Haryana & Punjab under Bharatmala Pariyojana Phase II(Lot-9/Package-I).
File No- FP/HR/ROAD/153630/2022.

||


ANNEXURE-VI

CERTIFICATE REGARDING NATIONAL PARK AND WILDLIFE SANCTUARY

दिनांक 08-08-2022 को प्रयोक्ता एजेन्सी के साथ मौके का निरीक्षण किया गया तो पाया कि Project Director, NHAI, PIU-Ambala, Haryana द्वारा development of 6 lane access controlled Greenfield Highway of Shamli to Ambala Section from K.m Ch. 0+000 to Km Ch. 120+970(Total length: 120.970 Km) in the states of Uttar Pradesh, Haryana & Punjab under Bharatmala Pariyojana Phase II(Lot-9/Package-I) पर सड़क का निर्माण किया जाना है। प्रस्तावित स्थल पर सड़क को बनाये जाने में वन विभाग की कुल करनाल मण्डल के अन्तर्गत 0.477 हैक्टेयर सुरक्षित वन क्षेत्र प्रभावित हो रहा है और प्रभावित होने वाली वन भूमि में कुल 61 वृक्ष (वालयूम 36.74m3) बाधक है। प्रस्तावित स्थल के आस पास तथा करनाल जिला/वन मण्डल के अन्तर्गत कोई भी राष्ट्रीय पार्क तथा वन्य प्राणी विहार नहीं है।

Place:- Karnal

||


Divisional Forest Office
Divisional Forest Officer,
Karnal. KARNAL

Annexure-V

BASIC INFORMATION FOR PROPOSAL UNDER FOREST (CONSERVATOR ACT-1980)

1. STATE : HARYANA

2. PERIOD :

Sr. No.	Name of Distt.	Forest Cover (Ha.)	Clearance Under the Act so far		Purpose of Diversion												Compensatory Afforestation			
			Forest Land Diverted (Ha.)	No. of Proposals	Hydel		Irrigation		Mining		Road / Rly.		Thermal Transmission		Others		Stipulated		Achieved	
					Area	No.	Area	No.	Area	No.	Area	No.	Area	No.	Area	No.	Non-Forest Land	Degraded Forest Land	Non-Forest Land	Degraded Forest Land
1	2	3	4	5	6	7	8	9	10	11	12	13	14	15	16	17	18	19	20	21
1	Karnal	7721.98	826.728	292	0	0	11.38	2	0	0	547.585	58	9.2	3	11.31	83	40.41	-	-	-
Total		7721.98	826.728	292	0	0	11.38	2	0	0	547.585	58	9.2	3	11.31	83	40.41	-	-	-

Divisional Forest Officer
 Divisional Forest Officer,
 Karnal Forest Division
 KARNAL

(91)