

अधिनियम, 2006 के अन्तर्गत समस्त वन भूमि हस्तान्तरण प्रस्तावों में भारत सरकार द्वारा निर्धारित प्रपत्रों पर सूचना/अभिलेख संलग्न किये जाने हैं।)

FORM-1
(For linear projects)

Government of Uttarakhand

Office of the District Collector New Tehri

No 3761/XXVI-14024576

Dated 29/9/2016

TO WHOWSOEVER IT MAY CONCERN

In Compliancance Of The Ministry Of Environment And Forests (MOEF), Government Of India's Letter No 11-9/98-FC(Pt) Dated 3rd August 2009 Wherein The Moef Issued Guidelines On Submission Of Evidences For Having Initiated And Completed The Process Of Settlement Of Rights Under The Scheduled Tribes And Other Traditional Forest Dwellers (Recognition Of Forest Rights) Act, 2006 ('FRA', For Short) On The Forest Land Proposed To Be Diverted For Non-Forest Purposes Read With Moef's Letter Dated 5th February 2013 Wherein Moef Issued Certain Relaxation In Respect Of Linear Projects, It Is Certified That 5.1415 Hectares Of Forest Land Proposed To Be Diverted In Favour Of Irr Div-2 PMGSY, New Tehri For The Construction of Marora-Banali M/Road to Kund (8.125 Km) In Tehri District Falls Within Jurisdiction Of Kund Gaon Village In ~~Dharoli~~ Tehsils.

It is further certified that:

- (a) The complete process for identification and settlement of rights under the FRA has been carried out for the entire 5.1415 hectares of forest area proposed for diversion. A copy of records of all consultations and meetings of the Forest Rights committee(s), Gram Sabha(s) sub- Division level Committee(s) and the District Level Committee are enclosed as annexure I to Vth annexure 23.2, 23, 23.1
- (b) The diversion of forest land for facilities managed by the Government as required under section 3 (2) of the FRA have been completed and the Grama Sabhas have given their consent to it; \
- (c) The proposal does not involve recognised rights of Primitive Tribal Groups and Pre-agricultural communities.

Encl: - As above.

(इन्दुधर बौड़ाई)
जिला अधिकारी
Signature

(Full name and official seal of the District Collector)

FORM-II
(For projects other than linear projects)

Government of Uttarakhand

Office of the District Collector New Tehri

No 3761/XXVI-14024576

Dated 29/9/2016

TO WHOWSOEVER IT MAY CONCERN

In compliance of the Ministry of Environment and Forests (MoEF), Government of India's letter No 11-9/98-FC(pt) dated 3rd August 2009 wherein the MoEF issued guidelines on submission of evidences for having initiated and completed the process of settlement of rights under the Scheduled Tribes and Other Traditional Forest Dwellers (Recognition of Forest Rights) Act, 2006 ('FRA', for short) on the forest land proposed to be diverted for non-forest purposes, it is certified that 5.1415 hectares of forest land proposed to be diverted in favour of Irr Div-2 PMGSY, New Tehri for the Construction of Marora-Banali M/Road to Kund (8.125 Km) in New Tehri district falls within jurisdiction of Kund Gaon village in Dhanolti Tehsils.

It is further certified that:

- (a) The complete process for identification and settlement of rights under the FRA has been carried out for the entire 5.1415 hectares of forest land proposed for diversion. A copy of records of all consultations and meetings of the Forest Rights committee(s), Gram Sabha(s) sub- Division level Committee(s) and the District Level Committee are enclosed as annexure I to V annexure 23.2, 23, 23.1
- (b) The proposal for such diversion (with full details of project and its implications, in vernacular/ local language) have been placed before each concerned Grama Sabha of forest-dwellers, who are eligible under the FRA;
- (c) The each of concerned Gram Sabha (s), has certified that all formalities/processes under the FRA have been carried out, and that they have given their consent to the proposed diversion and the compensation and ameliorative measures, if any, having understood the purpose and details of proposed diversion. A copy of certificate issued by the gram sabha of KUND villages(s) is enclosed as annexure.....To annexure.....
- (d) The discussion and decisions on such proposals had taken place only when there was a quorum of minimum 50% of the members of Gram Sabha present;
- (e) The diversion of forest land for facilities managed by the Government as required under section 3 (2) of the FRA have been completed and the Grama Sabhas have given their consent to it;
- (f) The rights of Primitive Tribal Groups and Pre-Agricultural communities, where applicable have been specifically safeguarded as per section 3 (1)(e) of the FRA

Encl :- As above.

Signature (इन्दुधर बौझई)
जिला अधिकारी
(Full name and official seal of the District Collector)

**OFFICE OF THE DEPUTY COMMISSIONER
DISTRICT DEHRADUN (U.K.)**


Proceeding of the meeting of the district level committee constituted under schedule tribes & other Traditional forest Dwellers (recognition of rights) act (FRA). 2006.

A Meeting Of The District Level Committee Of DEHRADUN District, Constituted Under FRA. 2006 Was Held Under The Chairmanship Of Mr ~~INDRAKAR BORA~~ I.A.S District Magistrate, New Terhi On Dated 29/9/16. At Time 11:30 AM At New Terhi In Which Application Claiming Rights In Measuring 5.1415 Area Hect For The Construction Km 3 of Marora-Banali M/Road to Kund Motor Road Forest Land Under FRA. 2006 Of The Following Applicant Duly Processed And Recommended By The Sub Division Level Committee Of New Tehri Sub Division Were Discussed To Consider The Same For Admission By The District Level Committee.

After Scrutiny Of The Documents And Detailed Discussions, No Objection/Claims Were Found To Have Been Made & Hence District Level Committees Recommend The Above Case For Diversion Of Land For The Said Purpose.


Place;.. NEW TEHRI

Dated:.. 29/9/2016



(इन्दुधर बौझाई)
जिला अधिकारी
Deputy Commissioner - Chairman
District Level Committee

It is further certified that Minutes of Meeting of Marora Banali Motor Road Km. 3.00 to Kund Motor Road (Length-8.125 Km.) regarding FRA is as following- (Meeting date 29/9/2016...)


Sr.No.		Remarks
(a)	The complete process for identification and settlement of rights under the FRA has been carried out for the entire 5.1415 hectares of forest area proposed for diversion. A copy of records of all consultations and meeting of the Forest Rights Committee (S) and the District Level Committee are enclosed as annexure 1 to annexure ... <u>20:1</u>	Yes copy of records attached as there are no habitants belonging to scheduled tribes and other traditional Forest Dwellers.
(b)	The Diversion of Forest land for facilities managed b the Government as required under section 3 (2) of the FRA, have been completed and the Gram Sabhas have given their consent to it.	Yes copy of records attached as there are no habitants belonging to scheduled tribes and other traditional Forest Dwellers. No objection certificate of concerned villages regarding construction of aforesaid motor road is attached.
(c)	The proposal does not involve recognized rights of primitive Tribal Groups and pre-agricultural communities.	Yes copy of records attached as there are no habitants belonging to scheduled tribes and other traditional Forest Dwellers.



जिला पंचाय सदस्य
टिहरी गढ़वाल


जिला समाज कल्याण अधिकारी
जिला समाज कल्याण अधिकारी
टिहरी गढ़वाल
नरेन्द्रनगर, टिहरी गढ़वाल


प्रभागीय वनाधिकारी
मसूरी वन विभाग, मसूरी


(इन्दुधर बौड़ार्ड)
जिला अधिकारी
टिहरी गढ़वाल।

Signature

(Full name and official seal District Collector)