

## JOINT INSPECTION REPORT

A Joint inspection of site for diversion of 00-48-67 hec. of forest land for adventure activity "Gravity Zip Ropeway" from Mahasu Nag Devta Temple to Kufri Fun Campus Pvt. Ltd. was under taken.

The Joint inspection conducted on 21-12-2020 was carried out at site 18x17mtrs. of land (00-03-06 hect) in khasra no- 15/2 Mohal Gallu Khurad was found suitable for above purpose.

The land required for installation of tower/launching pad at upper station is 00-03-06 hect. of forest land, and the width of land for installing ropes is 6 meters and the length of Zip Rope way is approximately one km. The landing point will be the private property of the user agency and not a part of Forest land. One alternate route was examined and the route no. 1 from Mahasu Nag Devta Temple to Kufri Fun Campus Pvt. Ltd was found to be most suitable for the adventure activity "Gravity Zip Ropeway" and the alternate route is more lengthy and not feasible for installation of Zip Rope way due to steeper gradient.

Total forest land involved is 0-48-67 hec. All efforts have been made to minimize the use of forest land, however 00-48-67 hect. is the bare minimum land that cannot be avoided and would be required for the installation of the above mentioned project.


The Joint inspection committee therefore recommends that 00-48-67 hectare of forest land be diverted under section 2 Forest Conservation Act. 1980. The details of revenue record is as under.


Detail of Government/Forest land are given below:


Sr. No.	Khasra No.	Kind of Land as per revenue record	Class of land as per forest record	Area in Hectares	Remarks
1.	15/1, 15/2, 15/3, 113/1, 116/1, 125/1, 126/1, 126/2 & 115/1	Mohal Gallu Khurd	Gair Mumkin Rasta, Charagah Darkatan and Gair Mumkin Nala	0-35-79	Forest/Govt. Land
2.	407/1, 411/1, 417/1	Mohal Gallu Kalahan	Charagah Darkatan	0-09-22	Forest/Govt. Land
3.	103/1	Mohal Jungle Kanger	Jungle Mehfuji Mehduda	0-03-66	Forest/Govt. Land
Total				0-48-67	


Total forest area for diversion in hectare 00-48-67


The joint inspection team has examined the entire spot with the view to avoid/minimize the use of forest land we have come to the conclusion that the proposed project/MOU signed by the user agency with government/department of Tourism, and the land is absolutely essential for the abovementioned project. There is no natural water resource and cremation ground. But there is a common path on the above proposed land. The relevant detailed documents in this context are attached.

  
Sub-Divisional Magistrate  
Theog, District, Shimla (HP)

  
District Tourism Development Officer  
SDA Complex Kasumpti, Shimla  
Shimla, Dist. Shimla  
Kasumpti, Shimla-9

  
Junior Engineer  
HPSEBL Division Theog

  
Divisional Forest Officer  
Theog, District, Shimla (HP)  
Theog (H.P.)

  
Sub-Divisional Officer  
Jal Shakti Vibhag Division,  
Matiana, District, Shimla (HP)