

**Chief Conservator Of Forests (Territorial), Nashik**

Old Mumbai Agra Road, Ram Ganesh Gadkari Chauk, Trimbak Naka, Nashik 422 002

Tel.no. 0253-2598545. E-mail- ccfnashik2012@gmail.com

No.Deck-2/Land/C.N.25/2022-23/ 910 /2023-24 Date :- 3/11/2023

To,

**Additional Principal Chief Conservator of Forests
& Nodal Officer, M.S.Nagpur****Subject :-** Rehabilitation and Up-gradation of newly declared NH-752G Section from Satana to Mangrul (From Km. 64+000 to Km 101+140) to two lane with paved shoulders in the State of Maharashtra on Engineering procurement & Construction (EPC) mode.(Proposal Reg.Forest Diversion land) 6.3912 Ha. (Proposal ID- FPMH/ROAD/152830/2022)**Reference :-** Deputy Conservator of Forests, East Nashik Division Ahmednagar letter No.Desk-3/LAND/F.C.A./673, dt.06/10/2023

In the subject matter, the Sub Divisional Engineer, National Highway Sub division No-1 Nashik has submitted a proposal for diversion Forest land for Rehabilitation and Up-gradation of newly declared NH-752G Section from Satana to Mangrul (From Km. 64+000 to Km 101+140) to two lane with paved shoulders in the state of Maharashtra on Engineering procurement & Construction (EPC) mode.(Proposal Reg.Forest Diversion land) 6.3912 Ha. The details of the forest land proposed for diversion are as under.

Name of Village	Item of work/purpose	Forest Land Required				
		Compartment No. /Gut No.		Length & Width (M)	Area	
					Sq.m.	Ha.
Bhavade	Up-gradation of NH- 752 G	324	110	294X30	8820	0.882
Bhavade				316X18	5688	0.5688
Bhavade				316X6	1896	0.1896
Bhavade				1312X24	31488	3.1488
Bhavade				69 X 30	2070	0.207
Kheldari		561	55	41X30	1230	0.123
Kheldari				530X24	12720	1.272
Total area required for the project					63912	6.3912

Following documents as prescribed in Government Circular and according to Government of India's instructions issued from time to time are enclosed in 4 copies. (page no. 1 to 205).

A) The Deputy Conservator of Forest, East Nashik Forest Division has certified that :-

- 1) No suitable alternate land is available and the forest land required is minimum, certificate attached on page no.75
- 2) There is no violation of Forest Conservation Act, 1980 or its guidelines, Certificate attached on page no.70

- 3) Proposed Compensatory Afforestation over 10.00 ha. degraded forest land in Compartment No.336 at Village Kharipada, Taluka Deola, Dist. Nashik and it is contiguous, suitable for afforestation and management purpose and also it is free from encroachment and an encumbrances and Certificate attached on **page no.65**
- 4) The non-forest area covered under the project is not under the provision of Maharashtra Private Forest (Acquisition) Act, 1975 by virtue of application of section 35 of the Indian Forest Act 1927 and are not recognized as deemed Reserved Forests as well as not included in the area identified as "Forest" as per dictionary meaning of Forests as mentioned to the expert committee appointed under interim judgment of the Hon'ble Supreme Court dated 12-12-1996., Certificate attached on **page no.28**
- 5) Proposed project is not likely to affect any monumental site of cultural, historical, religious, archaeological or recreational importance, Certificate attached on **page no.45**
- 6) The area involved in the project does not form part of any existing National Park, Wildlife Sanctuary, Nature Reserve etc., Certificate attached on **page no.60**
- 7) The area belongs to Eco-value class-III having density is below 0.04 (Open forest). the amount of Net Present Value of 4.5569 ha. forest land is Rs. 43,64,508/- and Certificate attached on **page no.57**
- 8) There are 1032 trees of various species and trees is involved in implementation of the Project. The Girth wise break up is as under.

Tree Girth in cm	Under 30 Cm	30- 45 cm	45- 60 cm	60- 90 cm	90 - 105 cm	105- 120 cm	120- 150 cm	150- 200 cm	200 - 250 cm	Total
Nos. of trees	192	389	255	133	27	19	08	08	1	1032

- 9) Above trees list with local and botanical name and its valuation report attached on **page no.137 to 176**
- 10) Proposed project is beyond 10 Kms. from the boundary of the Protected Area (Sanctuary and National Park) Certificate attached on **page no.54**
- 11) Proposed Compensatory Afforestation over 10.00 ha. degraded forest land an amount of Rs. 76,28,501/- is PPO work to Tenth Year operation and estimate with T.S. & A.S. attached on **page no. 83 to 124**

B) The User Agency has submitted the following undertaking/Certificate/documents :-

1. Agreed to bear the cost of exploitation of felling of trees and their allied works in forest land. Certificate attached on **page no.55**
2. Agreed to bear the cost of compensatory afforestation and certificate attached on **page no.49**
3. Agreed to bear the cost of Net Present Value of the forest land proposed under diversion and certificate attached on **page no.58**
4. Administrative and Technical approval Copy of the project issued by Government of India, Ministry of Road Transport & Highways (Zone-4) vide letter file no. NH-12014/79/2020-21/- MAH(Z-4) dt.21/03/2022 and copy attached on **page no. 13 to 21**
5. User agency has given letter to District Collector Nashik and requested to issue scheduled Tribes and Other Traditional forest Dwellers (Recognition of Forest Rights) Act, 2006 certificate, copy attached on **page no.80** User agency undertaking attached on **page no.81**
6. The KML file of the proposed diverted area and C.A. area is attached on **page no.205**
The proposal of part-II upload on parivesh online portal and hard copies of the said proposal has been submitted herewith for further process. It is kindly requested to take further appropriate decision regarding approval of the said proposal.

The proposal of Part-II & Part -III upload on parivesh online portal and three hard copies of the said proposal have been submitted herewith for further process. It is therefore, requested that the proposal may kindly moved for approving the diversion of 6.3912 ha. Reserve Forest land for Rehabilitation and Up-gradation of newly declared NH-752G Section from Satana to Mangrul (From Km. 64+000 to Km 101+140) to two lane with paved shoulders in the State of Maharashtra.

Encl:- (Proposal in 3 copies)





(Rishikesh Ranjan)
Chief Conservator of Forests (T)
Nashik


31/11/2023

Copy to :- Deputy Conservator of Forests, East Nashik for information and necessary action

Copy to :- Sub Divisional Engineer, National Highway Sub Division-I Nashik for information

(Part-III)

(To be filled by the Concerned Chief Conservator of Forests)

Name of the Proposal :- Rehabilitation and Up-gradation of newly declared NH-752G Section from Satana to Mangrul (From Km. 64+000 to Km 101+140) to two lane with paved shoulders in the state of Maharashtra on Engineering procurement & Construction (EPC) mode. (Proposal Reg.Forest Diversion land) 6.3912 Ha. **(Proposal ID- FP/MH/ROAD/152830/2022)**

Total Forest Area in project = 6.3912 ha.


Total Forest Area in Ahmednagar Division = 6.3912 ha.



(East Nashik Division)

1.	Whether Site, where the forest land involved is located has been inspected by concerned Chief Conservator of Forests (Yes / No). If yes, the date of inspection & observations made in form of inspection note to be enclosed.	No
2.	Whether the concerned Chief Conservator of Forests agree with the information given in Part-II and the recommendations of the Dy.Conservator of Forests.	Yes
3.	Specific recommendation of concerned Chief Conservator of Forests for acceptance or otherwise of the proposal with detailed reasons.	This project is an important Government project & this road is an important road for communication, hence it is recommended.

Place :- Nashik

Date :- 3/11/2023


(Rishikesh Ranjan)
Chief Conservator of Forests
(Territorial) Nashik



3/11/2023