

\$S

**NOTE ON SITE INSPECTION FOR DIVERSION OF 7.00 HA OF FOREST LAND AT
KARSINGSA UNDER BANDERDEWA FOREST DIVISION FOR ESTABLISHMENT
OF SOLID WASTE MANAGEMENT PLANT**

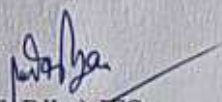

I have personally inspected the proposed site for diversion of 7.00 ha. forest land for Establishment of Solid Waste Management Plant at Karsingsa under Banderdewa Forest Division in Arunachal Pradesh.

The findings of my inspection are as listed below:

1. The forest of the area falls under Tropical Semi Evergreen forest with density varying from 1 to 4 in a scale of 10. Few patches of higher density also exists but are negligible due to very small extent of area.
2. The area forms a part of Durpong Reserve Forest under Banderdewa Forest Division.
3. The area doesn't forms a part of habitat for rare/endangered species of flora & fauna.
4. There is no protected archaeological heritage site/ defence establishment or any other important monument in the proposed site.
5. The requirement of forestland as proposed is the barest minimum for the proposed project.
6. Violation report has been submitted by DFO for violation of Forest (C) Act.
7. Geo-tagged photographs taken at the site are enclosed.

The proposed project is recommended for clean & healthy environment in and around Itanagar Capital Region.

Date of inspection: 07.06.2024

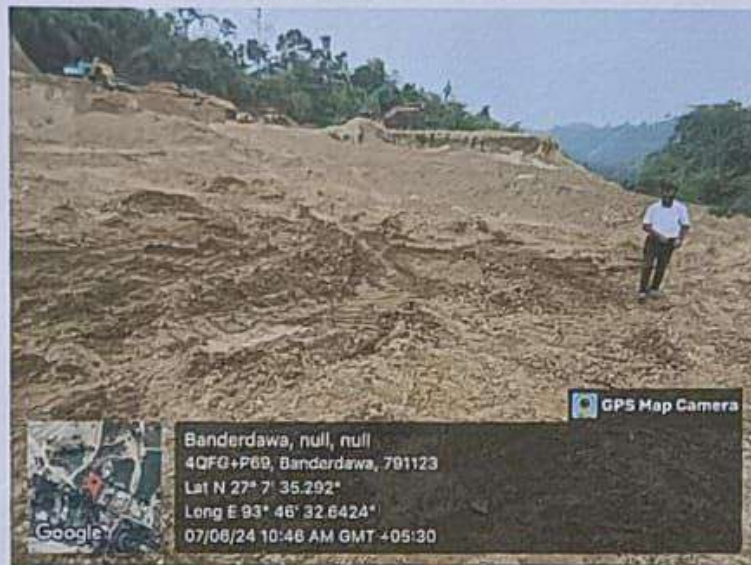

(T. Riba) IFS
Chief Conservator of Forests
Western Arunachal Circle
Banderdewa, 

GEO-TAGGED PHOTOGRAPH OF PROPOSED SITE FOR ESTABLISHMENT OF
SOLID WASTE MANAGEMENT PLANT AT KARSINGSA UNDER BANDERDEWA
FOREST DIVISION



[Signature]
Chief Conservator of Forest
Western Circle
Banderdawa
[Signature]

GEO-TAGGED PHOTOGRAPH OF PROPOSED SITE FOR ESTABLISHMENT OF
SOLID WASTE MANAGEMENT PLANT AT KARSINGSA UNDER BANDERDEWA
FOREST DIVISION



[Signature]
Chief Conservator of Forests
Western Circle
Banderdawa
[Signature]