

Rc.No.05/2019/B3, Dt:09.08.2019.

Field inspection notes of Sri.P.Sagar, Forest Divisional Officer, Banswada; the area Proposal for diversion of Forest land and extent of 1.2083 Ha. In Banswada forest division of Kamareddy District. For laying of Optical fiber cable along the road and within the existing Right of way in favour of M/s Reliance Jio Inforcomm Limited.

On 07.08.2019 and 08.08.2019 inspected the Forest land proposed for diversion passing through Banswada Division for laying of Optical fiber cable along the road and within the existing Right of way in favour of M/s Reliance Jio Inforcomm Limited. The details are as follows:

Sl.No.	Division	Block	Length in Mts	Width in Mts	Area in Ha
1	Banswada	Gandhari-II	1968.51	0.40	0.0787
	Banswada	Tunkipally, Vellutla-I	4021.13	0.40	0.1608
		Total	5989.64		0.2395

Banswada Range:




The proposed area is passing through i) Compartment No.831 Beat Singitham, Vellutla-I RF, Banswada Section of Banswada Range ii) Compartment No. 295 Beat Mohammadangar, Thunkipally RF, Banswada Section of Banswada Range.

1. The alignment shown in the diversion proposal map was verified on the ground and found that, the alignment passing through comp no. 831, 295 within the Right of way of P&R Road i.e. 15 Feets from the center of the road and no trees will be effected.
2. Detail of Right of way allowed in Vellutla RF & Tunkipally RF along with the optical fiber cable alignment was proposed.

Vellutla RF:- Road with 15 Feet as a right of way allowed for P&R road from singitham to Mohammadnagar P&R Road as per un-notification block but this is under control of Forest Department.


Thunkipally RF:- Road with 15 Feet as a right of way allowed for P&R road from singitham to Mohammadnagar P&R Road as per notification approved U/s 4 & APFA 1967 vide G.O.Ms.No.12FGB/For-III, dt:05.01.1976 which has been published in the state Gazette No.183, dt:21.03.1980.




Map showing the Road from Sigitham to Mohammadnagar P&R Road, for laying of Optical fiber cable along the road and within the existing Right of way in favour of M/s Reliance Jio Inforcomm Limited

Gandhari Range:-

The proposed area is passing through the Gandhari – II R.F (Compt No.748) along Brahmanpally to Gurjal R&B Road.





1. The alignment shown in the diversion proposal map was verified on the ground and found that, the alignment passing through Compt No.748 with In the Right of way of R&B i.e.15 feet from the center of the road and no tree will be effected.
2. Details Right of way allowed in Gandari – II Forest block along with the Optical fiber cable alignment was proposed.
3. Further the user agency has to submit No Objection Certificate issued by R&B Department regarding allowing the user agency (i.e.M/s Reliance Jio infocomm Limited) to take up the work within Right of way of Brahmanpally to Gurjal Road.

Other observations:


In my field inspection and reports from Forest Range Officer, Banswada & Gandhari of this Division there is no encroachment land is present in proposed diverted forest area.

1. The proposed area doesn't form part of National Park, wildlife sanctuary, Biosphere reserve, tiger reserve, elephant corridor, etc.
2. No rare/ endangered/ unique species of flora and fauna found in the area.
3. No protected archaeological/ heritage site/ defence establishment of any other important monument is located in the area.

4. No work is carried out in violation of Forest (Conservation) Act 1980.
5. In this proposed diversion area there is no forest works carried out till today like Plantation, smc works, wildlife management works etc..
6. The requirement of Forest land as proposed by the user agency is unavoidable and barest minimum for the project which is 0.2395 Ha proposed by the User agency.

Recommendation:

In view of the implementation, as the proposed project carry the communication from the Government offices, Defence & Strategic establishments, and from the different industrial organization apart from general public. The project proposal is recommended.


FOREST DIVISIONAL OFFICER
BANSWADA.