



GOVERNMENT OF JAMMU AND KASHMIR  
OFFICE OF THE CONSERVATOR OF FORESTS EAST CIRCLE, JAMMU  
FOREST COMPLEX, DOGRA HALL, JAMMU

Tel/fax: 0191-2544367  
e-mail: [cfeastcircle@gmail.com](mailto:cfeastcircle@gmail.com)

\*\*\*\*\*

**Proposal Name: Diversion of 1.9820 Ha. of forest land for construction of road from Ramnagar to Basangarh Phase-II Km 21th to 31th by way of widening and improvement of existing road.**

**Proposal No: FP/JK/Road/143554/2021.**

**PART-III**

**(TO be filled by the concerned Conservator of Forests)**

- 1. Whether site, where the Forest land involved is located has been inspected by concerned Conservator of Forests (Yes/No). If yes, the date of inspection & observations made in form of inspection note to be enclosed.**

No, the site where Forest land is involved has not been inspected by the concerned Conservator of Forest, i.e. Conservator of Forests, East Circle, Jammu.

- 2. Whether the concerned Conservator of Forests agree with the information given in Part-B the recommendations of Deputy Conservator of Forests.**


The information given in Part B and the recommendation of DCF is agreed to.

- 3. Specific recommendation of concerned Conservator of Forests for acceptance or other wise of the proposal with detailed reasons.**

The case for diversion of 1.9820 Ha. of forest land for construction of road from Ramnagar to Basangarh Phase-II Km 21th to 31th by way of widening and improvement of existing road is recommended for acceptance.

**Date: \_\_\_\_/09/2021**

**Place: Jammu.**

  
**Conservator of Forests,  
East Circle, Jammu.**



OFFICE OF THE DIVISIONAL FOREST OFFICER  
RAMNAGAR FOREST DIVISION  
RAMNAGAR

(ramnagarforestdivision@gmail.com Tel./Fax 01990-227318, 227018)



(To be uploaded as additional documents in Part-II)


**CHECKLIST**

**Full Title of the Project:** Widening of existing road from Ramnagar to Basantgarh Km 21th to 31th Phase-II under CRF by PWD(R&B) Division Udhampur.

**Proposal No.** FP/JK/Road/143554/2021.

**Date of proposal:** 15.06.2021.

S. No.	Particulars	Documents enclosed Yes/No.
1	Fill the Form-A (Part-II)	Yes
2	Joint inspection by representative of DFO and Project Authority and authentication of:	
	(i) Inspection Report	Yes
	(ii) Enumeration list of trees/poles on the forest site	Yes
	(iii) Calculation of area (length and width) of forest land involved	Yes
	(iv) Layout plan with dimensions	Yes
3	Certificate that all alternatives have been explored and the proposed forest land is the minimum land required for the project.	Yes
4	C.A Proposal approved by the competent authority	Yes
5	Geo-reference map of CA site	Yes
6	Suitability certificate from the DFO regarding area proposed for CA (degraded forest land/non-forest land) suitable from management point of view,	Yes
7	Calculation sheet of NPV	Yes
8	Calculation sheet of extraction charges	NA
9	Undertaking by User Agency to pay the following for the forest land involved duly countersigned by DFO as per the format	
	a) CA	Yes
	b) Net Present Value (NPV)	Yes
	c) Additional Net Present Value (NPV) if any.	Yes
10	All proposals involving forest land more than 5 Ha (except for defence and building construction related cases) shall include a cost-benefit analysis	NA
11	Site inspection report of DFO as per the format	Yes
12	Muck disposal plan	Yes
13	Specific recommendation of DFO	Yes
14	Recommendation of concerned Conservator of Forests	
15	Violation report, if any	No

  
Conservator of Forests  
East Circle, Jammu

  
Divisional Forest Officer  
Ramnagar Forest Division  
Ramnagar.



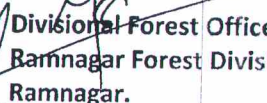
**CHECKLIST**


**Full Title of the Project:** Widening of existing road from Ramnagar to Basantgarh Km 21th to 31th Phase-II under CRF by PWD(R&B) Division Udhampur.

**Proposal No.** FP/JK/Road/143554/2021.


**Date of proposal:** 15.06.2021.

S. No.	Particulars	Documents enclosed Yes/No.
1	Registration online through the portal "Parivesh.nic.in"	Yes
2	Fill the Form-A-Part-I (Extent of proposed area for diversion to be preferably in two digits after decimal.	Yes
3	Upload authorization letter to the person submitting application on PARIVESH portal by the competent authority of the User Agency. ID Card, PAN card etc not to be uploaded	Yes
4	Upload coloured Survey of India Toposheet Map of the project site/forest land to be diverted, or any suitable map with legend authenticated by the representative of DFO(Territorial) and Project Authority.	Yes
5	Upload KML file of the forest land to be diverted under the project. KML of Non-Forest Land(NFL)	Yes
6	Upload Geo-reference map showing GPS Coordinates of the forest land proposed for diversion	Yes
7	Upload justification for locating the project on forest land.	Yes
8	Upload original copy of the communication addressed to the concerned Deputy Commissioner for recognition and vesting of forest rights in accordance with the provisions of the Scheduled Tribes and other Traditional Forest Dwellers (Recognition of Forest Rights) Act, 2006 (2 of 2007 for the entire forest land indicated in the proposal.	Yes
9	Additional documents:	
	i) Brief Project Note (covering the main features of the proposal, particularly, its implication on environment/forest and mitigation measures like construction of retaining/breast walls and number of people to be benefited from the project.	Yes.
	ii) Approval of the project by the competent authority.	Yes

  
Divisional Forest Officer  
Ramnagar Forest Division  
Ramnagar.

User Agency.  
  
P.W.D (R & B) Division  
Udhampur

  
Conservator of Forests  
East Circle, Jammu

  
Assistant District Engineer  
P.W.D (R & B) Division  
Ramnagar