

कार्यालय अपर प्रमुख वन संरक्षक एवं नोडल अधिकारी, वन संरक्षण,
इन्दिरानगर फोरेस्ट कालोनी, उत्तराखण्ड, देहरादून।
संख्या : 3201 / 1जी-FP/UK/ROAD/10123/2015 देहरादून: दिनांक: 08 मई, 2015

सेवा में,
अपर सचिव, वन
उत्तराखण्ड शासन

विषय:- जनपद चमोली में मोहनखाल से ताली कनसारी मोटर मार्ग
निर्माण हेतु - 2.45 है० आरक्षित एवं सिविल वन भूमि हस्तांतरण
(FP/UK/ROAD/10123/2015)

महोदय,

उपरोक्त विषयक वन भूमि हस्तांतरण प्रस्ताव संस्तुति सहित शासन को ऑनलाइन प्रेषित किया गया है जिसकी हार्ड कॉपी आवश्यक अग्रेत्तर कार्यवाही हेतु संलग्न कर विशेष पत्रवाहक के माध्यम से प्रेषित किया जा रहा है। प्रस्ताव में प्रति है० 50 से अधिक अनुपात में वृक्ष प्रभावित होने के कारण प्रस्ताव पर सहमति की दशा में भारत सरकार को प्रेषित करने का कष्ट करें।

भवदीय,



(एस.टी.एस.लेप्चा)

अपर प्रमुख वन संरक्षक
एवं नोडल अधिकारी

संलग्नक: उपरोक्तानुसार

संख्या : /1जी-FP/UK/ROAD/10123/2015 तददिनांकित

प्रतिलिपि:

1. प्रमुख वन संरक्षक, उत्तराखण्ड
2. मुख्य वन संरक्षक, गढ़वाल, पौड़ी
3. अपर सचिव, लोक निर्माण विभाग / पी०एम०जी०एस०वाई, उत्तराखण्ड शासन, देहरादून
4. वन संरक्षक एवं निदेशक, नंदादेवी जैवमण्डल आरक्षित, गोपेश्वर
5. प्रभागीय वनाधिकारी, केदारनाथ वन्यजीव प्रभाग, गोपेश्वर
6. अधिशासी अभियंता, पी०एम०जी०एस०वाई, पोखरी, चमोली



(एस.टी.एस.लेप्चा)

अपर प्रमुख वन संरक्षक
एवं नोडल अधिकारी

भाग IV

(नोडल अधिकारी अथवा प्रधान मुख्य वन संरक्षक अथवा अध्यक्ष, वन विभाग द्वारा
भरे जाने के लिए)

परियोजना का नाम:

जनपद चमोली में मोहनखाल से ताली कनसारी मोटर मार्ग निर्माण हेतु
— 2.45 है० आरक्षित एवं सिविल वन भूमि हस्तांतरण
(FP/UK/ROAD/10123/2015)

1. टिप्पणी के साथ प्रस्ताव को स्वीकार करने या अन्यथा के लिए राज्य वन विभाग की विस्तृत राय और निर्दिष्ट सिफारिशों। (राय देते समय, सम्बन्धित वन संरक्षक अथवा उप वन संरक्षक की प्रतिकूल टिप्पणी की सुस्पष्ट समीक्षा की जाय और विवेचनात्मक टिप्पणी दी जाय):

उपरोक्त योजना हेतु केदारनाथ वन्यजीव प्रभाग में मोहनखाल कक्ष सं० 1 में 1.75 है० आरक्षित वन भूमि तथा 0.7 है० सिविल वन भूमि कुल 2.45 है० वन भूमि हस्तांतरण प्रस्तावित है जिसका अवलोकन करने पर पाया गया कि उपरोक्त मार्ग निर्माण में वृक्ष आच्छादित भूमि को न्यूनतम रखने का प्रयास किया गया है तथा मार्ग निर्माण हेतु प्रस्तावित आरक्षित एवं सिविल वन भूमि का सम्मिलित होना अनिवार्य है। प्रभागीय वनाधिकारी, केदारनाथ वन्यजीव प्रभाग तथा वन संरक्षक एवं निदेशक, नंदादेवी जैवमण्डल आरक्षित ने भी प्रस्ताव पर अपनी संस्तुति की है। प्रस्ताव में प्रति है० 50 से अधिक अनुपात में वृक्ष प्रभावित होंगे। अतः जनहित में उपरोक्त वन भूमि हस्तांतरण की सैद्धांतिक स्वीकृति प्रदान करने हेतु भारत सरकार को प्रेषित करने हेतु संस्तुति की जाती है।

हस्ताक्षर:

नाम व पदनाम: (एस०टी०एस०लेप्चा भा.व.से)

अपर प्रमुख वन संरक्षक, वन संरक्षण
एवं

नोडल अधिकारी, उत्तराखण्ड अधिकारी
अपर प्रमुख वन संरक्षक एवं नोडल अधिकारी
वन संरक्षण, भूमि सर्वेक्षण निदेशालय, उत्तराखण्ड
देहरादून

सरकारी मोहर:

तिथि : 8 / 05 / 2015

स्थान: देहरादून

भाग-3

(सम्बन्धित वन संरक्षक द्वारा भरा जाना है)

जनपद चमोली में प्रधानमंत्री ग्राम सड़क योजना के अन्तर्गत प्रस्तावित मोहनखाल-ताली-कनसारी मोटर मार्ग के निर्माण हेतु 2.45 है0 वन भूमि हस्तान्तरण

14	स्थल जहाँ की वन भूमि शामिल की गई है क्या इसका संबंधित वन संरक्षक ने निरीक्षण किया है ? (हाँ/नहीं) यदि हाँ तो निरीक्षण नोट के रूप में संलग्न करें।	हाँ
15	क्या सम्बन्धित वन संरक्षक भाग-ख में दी गयी सूचना और उप वन संरक्षक के सुझावों से सहमत है।	हाँ
16	प्रस्ताव की स्वीकृति या अन्यथा के बारे में सम्बन्धित वन संरक्षक की विस्तृत कारणों के साथ विशेष सिफारिशें।	इस प्रस्तावित मोटर मार्ग का निरीक्षण दि0 27.03.2015 को स्थल कोऑर्डिनेट N30° 14'48" E79°06'42" से किया गया। निरीक्षण के दौरान श्री आर.पी. सिंह अधिशासी अभियन्ता, नि0ख0, पी0एम0जी0एस0वाई0, लो0नि0वि0 पोखरी, श्री सुनील कुमार सहायक अभियन्ता, नि0ख0, पी0एम0जी0एस0वाई0, लो0नि0वि0 पोखरी, श्री संदीप रावत कनिष्ठ अभियन्ता, नि0ख0, पी0एम0जी0एस0वाई0, लो0नि0वि0 पोखरी, श्री कुन्दन सिंह राणा वन क्षेत्राधिकारी, नागनाथ रेंज, श्री राजपाल सिंह बर्त्वाल अमीन, नि0ख0, पी0एम0जी0 एस0वाई0, लो0नि0वि0 पोखरी द्वारा किया गया। प्रस्तावित मोटर मार्ग निर्माण से प्रभावित होने वाले वृक्षों को बचाने एवं उनकी संख्या न्यून करने के उद्देश्य से मौके पर अन्य वैकल्पिक संरक्षण उपयुक्त नहीं पाया गया। प्रस्ताव में संलग्न भारत सरकार के प्रपत्र भाग-2 में प्रभागीय वनाधिकारी, केदारनाथ वन्यजीव प्रभाग, गोपेश्वर द्वारा दी गयी टिप्पणी से अधोहस्ताक्षरी सहमत हैं। अतः उक्त वर्णित मोटर मार्ग निर्माण के लिए वन भूमि हस्तान्तरण की संस्तुति इस प्रतिबन्ध के साथ प्रदान की जाती है कि निर्माण कार्य से प्रभावित वन भूमि के अतिरिक्त किसी प्रकार की अन्य वन भूमि एवं स्थानीय वृक्ष प्रभावित न होने पाये, तथा निर्माण के दौरान उत्सर्जित मलवे का निस्तारण सावधानीपूर्वक किया जाय।

तिथि: 28/04/15
स्थान-गोपेश्वर

(एस.एस.रसाईली)

निदेशक/वन संरक्षक

नन्दादेवी बायोस्फियर रिज़र्व, गोपेश्वर।

SITE INSPECTION REPORT NOT BELOW THE RANK OF DCF
(For forest land to be diverted under Forest Conservation Act, 1980)

A proposal has been received by this office from **Executive Engineer (P.M.G.S.Y.), Construction Division, PWD Pokhari** for diversion of **2.45 Ha.** of Reserved Forest land under Forest Conservation Act, 1980 for non-forestry purpose. The project envisages transfer of Reserved Forest land of Kedarnath Wildlife Division, Gopeshwar for construction of **Mohankhal-Tali Kansari motor road.**

I have carried out the site inspection of the land required on date 25-01 -2015 and 26-3-2015.

Upon inspection of the site, the following has come to light:

1. It is found that the land required by the user agency is a ~~RF/PF//Unclassed/Protected Forest~~. The break-up of the land is as under:

The Reserve forest	2.45 Ha
Civil forest	Nil Ha
Van Panchayat forest	Nil Ha
Total required Forest Land	2.45 Ha

The proposed road passes through Mohankhal Reserve of Kedarnath Wildlife Division, which is a very pristine forest of very high density of Oak. This thick forest harbours a vivid biodiversity of flora nad fauna. The proposed road shall originate on the existing Rudraprayag-Pokhari motor road, and will traverse through the Reserved Forest and parts of Civil & Private lands, before re-entring the Reserved Forest to connect the habitation of Tali Kansari. The requirement of forest land as proposed by the user agency, as detaied above, is unavoidable and is minimum required for the project.

Whether any rare/endangered/unique species of flora and fauna in the area. If, so the details there of.

Yes. The area in question is a habitat of high altitude ungulates. Himalayan Tahr (*Hemitragus jemlahicus*), Himalayan black bear (*Selanarctos thibetanus*), Leopard (*Panthera pardus*), Large red flying squirrel (*Petaurista petaurista albiventer*), Ghural (*Nemorhaedus goral*) are the general faunal species, flora species are generally the ones that are particular to such semi tropical broad leaved forests. Lichens and Orchids (both terrestrial and vegetative) are found in high abundance.

Whether any protected archeological/ heritage site/defense establishment or any other important monuments is located in the area, if so the details there of with NOC from competent authority, if required.

No such establishment/building exists.

- a) **The user agency has not violated the provisions of forest (Conservation), Act 1980 and no work has been started without proper sanction.**
- b) ~~It has been found that the user agency has violated the forest (Conservation), Act 1980 provisions. A detail report as per Para 1.9 of chapter 1, Para C of Handbook of forest (Conservation), Act 1980 is attached.~~

Specific recommendation for acceptance or otherwise of the proposal.

From forestry perspective, the road will fragment a fringe of the Reserved Forest that supports a high biodiversity. This fragmentation shall impact the microecology of the site, and might bring a change in behaviour of the local fauna, in addition to increasing incidents of forest fire and man-animal conflict. The Proposed road will provide motorable connectivity to slightly remote located village. This shall provide better communication and facilities to the locals. Considering these factors- and the lack of any alternative alignment, the proposal is recommended.

(Signature)

Place: Gopeshwar
Date: 27-03-2015

Name: **Akash Kumar Verma, IFS**
Designation: Deputy Conservator of Forests,
Kedarnath Wild Life Division,
Gopeshwar.

Office Seal:

N.B. x state the purpose for which the forest land is proposed to be diverted
 xx out of (a) and (b) tick the option which is applicable and cross the option which is not applicable.

As per letter number-2-2/2000 FC dated 16-10-2000 from Ministry of Environment & Forest, Government of India for proposed involving less than 40 hectares of forest land, the site inspection report from DCF is required, and for proposal involving more than 40 hectares of forest land site inspection report from the Conservator of Forests is required.)

PART-II

(To be filled by the concerned Deputy Conservator of Forest)

State Serial No. of proposal : UK-0198/2015

1. Location of the project/Scheme : Uttarakhand

- (i) **State / Union Territory :** Uttarakhand
- (ii) **District :** Chamoli
- (iii) **Forest Division :** Kedarnath Wild Life Division,Gopeshwar
- (iv) **Area of forest land proposed for diversion (in ha.) :** 2.45
- (v) **Category :** Road

2. Legal status of forest land proposed for diversion :

S. No.	Division	Forest Land(ha.)	Legal Status
1	Kedarnath Wild Life Division,Gopeshwar	2.45	Reserved Forest

Division 1. : Kedarnath Wild Life Division,Gopeshwar

3. District wise area to be diverted in the division :

S. No.	District	Area(ha.)
1	Chamoli	2.45

4. Details of Vegetation available in the forest land proposed for diversion :**(ii) Density of vegetation**

S. No.	Area(in ha.)	Density	Eco-Class
1	2.45	0.6	Eco 5

S. No.	Scientific Name	Local Name	(31-60)cm.	(61-90)cm.	(91-120)cm.	(121-150)cm.	(>150)cm.
1	Quercus leucotricophora	Banj	40	4	5	5	3
2	Alnus Nepalensis	Utees	0	10	11	0	0
3	Misc. Species	Ayaar, Surai	2	5	3	1	1
4	Rhododendron arboreum	Burans	1	11	19	1	1

5. Working plan prescription for the forest land proposed for diversion : Wildlife habitat improvement, plantations, SMC**6. Brief note on vulnerability of the forest area to erosion : No Data****7. Approximate distance of the proposed site for diversion from boundary of forest(in km.) : No Data****8. Significance of the forest land proposed for diversion from wildlife point of view :**

- (i). **Details of wildlife present in and around the forest land proposed for diversion : No Data**
- (ii). **Whether forms part of national park, wildlife sanctuary, biosphere reserve,tiger reserve, elephant corridor, wildlife migration corridor etc. : No Data**
- (iii). **Whether the forest land proposed for diversion is located within eco-sensitive zone(ESZ) of the Protected Area notified under Wildlife(Protection) Act,1972 (Note: In case, ESZ of a Protected Area is not notified,then,10kms distance from boundary of the Protected Area should be treated as ESZ): No Data**
- (iv). **Whether any national park, wildlife sanctuary, biosphere reserve, tiger reserve, elephant corridor, wildlife migration corridor etc., is located within 1 Km. from boundary of the**

forest land proposed for diversion : No Data

(v). Whether any rare/endangered/unique species of flora and fauna found in the area : No Data

9.

Details of any protected archaeological/heritage site/defence establishment or any other important monument located in the area, if any :

(i). Whether any protected archaeological/heritage site/defence establishment or any other important monument is located in the area : No Data

10. Comment as to the reasonability of the extent of the forest land proposed for diversion :

(i). Whether the requirement of forest land as proposed by the user agency is unavoidable and bare minimum for the project : No Data

11. Details of violation(s), if any ,committed :

(i). Whether any work in violation of the Act or guidelines issued under the Act has been carried out : No Data

12. Whether work in violation is still in progres(Yes/No) : No Data

13. Details of compensatory afforestation scheme :

(ii). Total Financial Outlay for C.A: 33.96

(iii). Whether the land identified by User Agency is suitable for CA and from managementpoint of view?: Yes

(iv). Copy of certificate regarding suitability of land identified for CA and from management point of view: [Annexure regarding suitability of land](#)

(v). Copy of detailed CA scheme including species to be planted,implementing agency,time schedule,cost structure etc.: [Annexure CA scheme including species to be planted](#)

Additional information Details :

S. No.	Documents	Remarks
NIL		

14. District Profile :

S.no	District Name	Geographical area of the district (in ha.)	Forest area of the district (in ha.)	Total forest area diverted since 1980 (in ha.)	No. of Approved Cases	Forest Land including penal C.A. (in ha.)	Progress of compensatory afforestation as on(date)	A) Forest land (in ha.)	B) Non-forest land (in ha.)
1	Chamoli								

15. Site inspection report of the DFO/CCF/Nodal Officer highlighting important facts pertaining to the forest land :

Division Name	Circle	Site inspected By	Whether site inspected	No. of times site visited	Site inspection report	Date of visit
Kedarnath Wild Life Division,Gopeshwar	Director, Nanda Devi Biosphere Reserve, Gopeshwar	DFO	Yes	Two	Site Inspection Report	27/02/2015,26/03/2015
	Director, Nanda Devi Biosphere Reserve,	CF	Yes	One	Site Inspection Report	27-04-2015

(Specific recommendation of the DFO/CCF/Nodal Officer with(Part II,III & Part IV))

16. Specific recommendation of the DFO/CCF/Nodal Officer for acceptance or otherwise of the proposal with reason :

Division	Circle	Recommendation By	Recommendation	Reason	Letter	Whether CF agreed
Kedarnath Wild Life Division, Gopeshwar	Director, Nanda Devi Biosphere Reserve, Gopeshwar	DFO	Recommended	The road will provide motor road connectivity to the village, bringing overall opportunity of better livelihood.	Recommendation letter	
	Director, Nanda Devi Biosphere Reserve,	CF	Recommended	The road will provide motor road connectivity to the village, bringing overall opportunity of better livelihood.	Recommendation letter	Yes

[Print page](#)

FORM - A

Form for seeking prior approval of Central Government under section 2 of the Forest(Conservation) Act, 1980 for Diversion of fresh forest area

PART - I

(To be filled up by User Agency)

A. General Details

A- 1. Project Details

(i). Proposal No. : FP/UK/ROAD/10123/2015

(ii). Name of Project for which Forest Land is required : Construction of Mohankhal - Talikansari Motor Road

(iii). Short narrative of the proposal and Project/scheme for which the forest land is required : Construction of Mohankhal - Talikansari Motor Road of length 7.56 kms under PMGSY POKhari (Chamoli)

(iv). State : Uttarakhand

(v). Category of the Project : Road

(vi). Shape of forest land proposed to be diverted : Linear

(vii). Estimated cost of the Project(Rupees in lacs) : 553.3

(viii). Total Area of Forest Land proposed for diversion(in ha.): 2.45

(ix). Total Area of Non-Forest Land proposed for diversion(in ha.): 2.842

(x). Total period for which the forest land is proposed to be diverted(in years):
NIL

A- 2. Details of User Agency

(i). Name : PMGSY DIVISION PWD POKHARI

(ii). Address1 : Construction Division, PWD Pokhari, chamoli (Uttarakhand)

(iii). Address2 : NIL

(iv). State : Uttarakhand

(v). District : Chamoli

(vi). Pin : 246473

(vii). Landmark : NIL

(viii). Email address : sandeepdv31@gmail.com

(ix). Landline Telephone No. : 222225

(x). Fax No. : NIL

(xi). Mobile No. : 9758299911

(xii). Website (if any) : NIL

(xiii). Details of Proposals seeking prior approval of Central Government under the Act for diversion of forest land submitted by the User Agency in the past :
No

(xiv). Legal status of User Agency : State Government

A-
3. Details of Person Making Application

(i). First Name: Sandeep

(ii). Middle Name: NIL

(iii). Last Name: Yadav

(iv). Gender: Male

(v). Designation: Assistant Engineer

(vi). Address 1: Assistant Engineer, PMGSY POKHARI Headquarter Gopeshwar

(vii). Address 2: NIL

(viii). State: Uttarakhand

(ix). District: Chamoli

(x). Tehsil: Pokhari

(xi). Pin: 246401

(xii). Landmark: NIL

(xiii). Email Address: sandeepdv31@gmail.com

(xiv). Landline Telephone No.: 222225

(xv). Fax No.: NIL

(xvi). Mobile No.: 9758299911

(xvii). Copy of documents in support of the competence/authority of the person making this application to make application on behalf of the User Agency: No Data

B. Details of land required for the Project

B- Details of proposal seeking prior approval of Central Government under the Act for diversion of forest land for the Project already submitted in the past

(i). Whether any proposal seeking prior approval of Central Government under the Act for diversion of forest land required for the project has been submitted in the past?. : No

B-
2. Details of forest land proposed to be diverted

B-2.1 Details of Divisions involved

Details of Divisions involved			
S.no	Division Name	Forest Land(ha.)	Non-Forest Land(ha.)
1.	Kedarnath Wild Life Division,Gopeshwar	2.45	2.842

B-2.2 Details of Districts involved

District wise breakup			
S.no	District Name	Forest Land(ha.)	Non-Forest Land(ha.)
1.	Chamoli	2.45	2.842

B-2.3 Village wise breakup

Villages wise breakup			
S.no	Village	Forest Land(ha.)	Non-Forest Land(ha.)
1	Bhrahman Thala	0.28	0.7
2	Kansari	0	1.68
3	Taali	0	0.462

B-2.4 Component wise breakup

Component wise breakup			
S.no	Component	Forest Land(ha.)	Non-Forest Land(ha.)
1	Reserve Forest Land	1.75	0
2	Civil Land	0.7	0
3	Private Land	0	2.842

C. Maps of forest land proposed to be diverted

<p>Division 1. : Kedarnath Wild Life Division,Gopeshwar</p> <p>(i). Area of forest land proposed to be diverted(in ha.) : 2.45</p> <p>(ii). : Linear</p> <p>(b). No. of Segments : One</p> <table border="1"> <tr> <th colspan="3">Segment wise details</th></tr> <tr> <th>Segments</th><th>Segment Area(in ha.)</th><th>Kml File of Segments</th></tr> <tr> <td>1.</td><td>2.45</td><td>Annexure Segment1</td></tr> </table> <p>(iii). Copy of Survey of India Toposheet indicating boundary of forest land proposed to be diverted: Annexure Survey of India Toposheet</p> <p>(iv). Scanned copy of the Geo-referenced map of the forest land proposed to be diverted prepared by using GPS or Total Station: Annexure scanned copy of the Geo-referenced map</p>	Segment wise details			Segments	Segment Area(in ha.)	Kml File of Segments	1.	2.45	Annexure Segment1
Segment wise details									
Segments	Segment Area(in ha.)	Kml File of Segments							
1.	2.45	Annexure Segment1							

D. Justification for locating the Project in forest land and details of alternatives examined:

(i). Copy of note containing justification for locating the Project in forest land : [Annexure Justification](#)

(ii). Whether a copy of map indicating location of alternative examine is required to be provided: Yes

(a). Copy of map indicating location of alternative examined: [Annexure alternative examined](#)

E. Employment likely to be generated

(i). Whether the Project is likely to generate employment ?: Yes

(ii). Permanent/Regular Employment(Number of persons): 100

(iii). Temporary Employment(Number of person-days): 36500

F. Displacement of People due to the Project, if any

(i). Whether Project involves displacement?: No

G. Details of Cost-Benefit analysis for the Project

(i). Whether the Project requires Cost-Benefit analysis?: No

H. Status of Environmental Clearance

(i). Whether the Project requires Clearance under the Environment (Protection) Act 1986 ? : No

I. Status of Wildlife Clearance

(i). Whether the Project or a part thereof is located in any Protected Area or their Eco sensitive zone? : No

J. Applicability of special provisions governing Scheduled Areas

(i).Whether the Project or a part thereof is located in a Scheduled Area? : No

K. Status of settlement of rights under the Forest Rights Act,2006 on the forest land proposed to be diverted

(i). Whether the process for settlement of Rights under the Forest Rights Acts 2006 on the forest land proposed to be diverted has been completed? : Yes

(a). Copy of documentry evidence in support of settlement of rights under the Forest Rights Act,2006 on the forest land proposed to be diverted: [Annexure Documentry Evidence](#)

L. Details of land identified for Compensatory Afforestation

(i). Whether non-forest or Revenue forest land is required to be provided by User Agency?: Yes

(ii). Whether the area of non-forest land or Revenue forest land required to be provided by User Agency for raising Compensatory Afforestation is less than area of forest land proposed to be diverted ? : No

(iii). No. of districts involved for raising Compensatory Afforestation: 1

(iv). No. of patches: One

District 1. : Chamoli

- (a). Village: Pab
- (b). Area(in ha.): 4.9
- (c). Copy of KML file of the patch: [Annexure Patch](#)
- (d). Khasra details: 626
- (e). Present owner: Others
- (f). Copy of ownership proof: [Annexure Copy of Ownership proof](#)
- (g). Copy of Mou/agreement executed between the Present owner and the User Agency: [Annexure Mou/Agreement/Letter of intent executed/issued](#)
- (h). Copy of non encumbrance certificate for the forest land: [Annexure non encumbrance certificate](#)

(v). Scanned copy of the map of the land identified for creation of Compensatory Afforestation prepared by using GPS or Total Station: [Annexure GPS or Total Station](#)

(vi). Copy of Survey of India Toposheet in 1:50,000 scale indicating location of the land identified for creation of Compensatory Afforestation: [Annexure Survey of India Toposheet](#)

Additional information Details

Documents		
S.No	Documents	Remarks
1	Additional Info.	Aam Sabha NOCs
2	Additional Info.	Aerial Distance certificate
3	Additional Info.	Bar Chart
4	Additional Info.	Certificate of benefitted Families
5	Additional Info.	Certificate of bearing cost of bothside of road plantation
6	Additional Info.	bothside of road plantation scheme
7	Additional Info.	Brief description and importance of project
8	Additional Info.	Compensatory Afforestation Scheme
9	Additional Info.	certificate of bearing cost by user agency for Compensatory Afforestation

10	Additional Info.	certificate of providing wood/kerosene etc by user agency
11	Additional Info.	certificate of of minimum trees felling
12	Additional Info.	Comparative chart between proposed and alternate alignment
13	Additional Info.	Description and evaluation of trees to be felled
14	Additional Info.	certificate of Geologist/zila taskforce guidelines compliance
15	Additional Info.	Geologist report
16	Additional Info.	Certificate by user agency to bear increase in NPV amount in future
17	Additional Info.	Joint Inspection Report
18	Additional Info.	Land Schedule
19	Additional Info.	Land Suitability certificate for CA
20	Additional Info.	Length and Breadth certificate of Project
21	Additional Info.	Maanak Shartein
22	Additional Info.	Muck Disposal Scheme along with all NOCs
23	Additional Info.	certificate of no harm to animals
24	Additional Info.	certificate of no harm to Religious ancient etc monuments
25	Additional Info.	certificate of non availability of any other alternate forest land
26	Additional Info.	certificate of the project not being a part of sanctuary
27	Additional Info.	certificate of no voilation of forest conservation act 1980
28	Additional Info.	certificate of no work is started yet
29	Additional Info.	Certificate of NPV amount
30	Additional Info.	Certificate of Oak Trees Felling
31	Additional Info.	Estimate of boundary pillars
32	Additional Info.	certificate of bearing cost of boundary pillars by user agency
33	Additional Info.	Administrative/Financial Sanction
34	Additional Info.	Task force certificate
35	Additional Info.	Site Inspection (not below the rank of DCF)
36	Additional Info.	Part 1-5

37	Additional Info.	MoU between private land owner and user agency and NOCs
----	----------------------------------	---

Print page

परियोजना का नाम:-जनपद चमोली में प्रधानमंत्री ग्राम सड़क योजना के अन्तर्गत मोहनखाल-ताली-कनसारी मोटर मार्ग निर्माण हेतु वन भूमि हस्तान्तरण प्रस्ताव :-

लैन्ड शेड्यूल

(सिविल एवं सोयम, वन पंचायत एवं नाप भूमि हेतु राजस्व विभाग द्वारा दिया जाना है।)

भूमि की श्रेणी	जिला	तहसील	ब्लाक	खसरा सं०	कुल रकबा	परियोजना की लम्बाई (मीटर में)	चौड़ाई (मीटर में)	आवेदित क्षेत्रफल (हे०)
सिविल एवं सोयम	चमोली	पोखरी	पोखरी	16		1000	7.00	0.7
वन पंचायत	-	-	-	-	-	-	-	-
योग वन भूमि	चमोली	पोखरी	पोखरी			1000	7.00	0.7
नाप भूमि	चमोली	पोखरी	पोखरी			4060	7.00	2.842
कुल योग								3.542

1002--
अधिसूचना क्र. 1002/नि० वि०
निर्माण खण्ड लो० नि० वि०
पोखरी (चमोली)

1002/1002

1002/1002
जिलाधिकारी
चमोली

1002/1002
जिलाधिकारी
चमोली

तहसीलदार
चमोली (चमोली)
जिला चमोली

वन क्षेत्राधिकारी
नामगाव वन क्षेत्र

सहायक अभियन्ता
निर्माण खण्ड लो० नि० वि०
पोखरी (चमोली)

3/11/2015
उप जिलाधिकारी
पोखरी

परियोजना का नाम:-जनपद चमोली में प्रधानमंत्री ग्राम सड़क योजना के अन्तर्गत मोहनखाल-ताली-कनसारी मोटर मार्ग निर्माण हेतु वन भूमि हस्तान्तरण प्रस्ताव :-

लैन्ड शेड्यूल (आरक्षित वन भूमि)

जिला	वन प्रभाग का नाम	वन राजि का नाम	वन ब्लॉक का नाम	परियोजना की लम्बाई (मीटर में)	चौड़ाई (मीटर में)	क्षेत्रफल (हे०)
चमोली	प्रभागीय वनाधिकारी केदारनाथ वन प्रभाग गोपेश्वर	सागनाथ रेंज	मोहनखाल रिजिस्ट्रार केदारनाथ वन प्रभाग	2500 मीटर	7.00 मीटर	1.75 हे० 1.75 हे०

ह०/-
प्रयोक्ता एजेन्सी
केदारनाथ वन प्रभाग (चमोली)

1.६.

सहायक अभियन्ता
निर्माण खण्ड ले० नि० वि०
खोखरी (चमोली)

ह०/-
प्रभागीय वनाधिकारी
केदारनाथ वन प्रभाग

उप वन संरक्षक
केदारनाथ वन्य जीव प्रभाग
गोपेश्वर

ह०/-
प्रभागीय वनाधिकारी

उप प्रभागीय वनाधिकारी
गोपेश्वर उप वन प्रभाग
गोपेश्वर


खसरे की नकल

कार्य का नाम :- जनपद चमोली में पी0एम0जी0एस0वाई0 योजनान्तर्गत माहेनखाल-ताली-कन्सारी मोटर मार्ग निर्माण हेतु वनभूमि हस्तान्तरण प्रस्ताव

क्रम सं०	खसरा नम्बर	कुल रकबा हे० में	खाता नम्बर	नाम भूमिधर	भूमि किस्म	विवरण
1	2	3	4	5	7	8
1	ग्राम ब्राह्मण थाला:-					
	1131	1.825	4	उत्तराखण्ड सरकार	बजर	
	1203	2.146	4	उत्तराखण्ड सरकार	बजर	
	1138	0.650	11	उत्तराखण्ड सरकार	रगड़	
	1194	0.013	7	उत्तराखण्ड सरकार	रास्ता	
	1185	0.281	10	उत्तराखण्ड सरकार	भीटा	
	1153	0.065	5	उत्तराखण्ड सरकार	रौली	
	425	0.055	5	उत्तराखण्ड सरकार	रौली	
	105	0.066	10	उत्तराखण्ड सरकार	भीटा	
	104	0.034	5	उत्तराखण्ड सरकार	रौली	
2	ग्राम-कन्सारी:-					
	1381	0.119	6	उत्तराखण्ड सरकार	रौली	
	1388	0.059	8	उत्तराखण्ड सरकार	रास्ता	
	1174	0.013	8	उत्तराखण्ड सरकार	रास्ता	
	1101	0.020	3	उत्तराखण्ड सरकार	बजर	
	675	0.013	6	उत्तराखण्ड सरकार	रौली	
	723	0.073	6	उत्तराखण्ड सरकार	रौली	
	616	0.628	3	उत्तराखण्ड सरकार	बजर	



अमीन



अपर सहायक अभियन्ता


सहायक अभियन्ता
निर्माण खण्ड लो० नि० वि०
पोखरी (चमोली)

वन क्षेत्र


उपनिर्देशक
पोखरी


उपनिर्देशक
पोखरी



अधिसारी अभियन्ता
नि० ख० लो० नि० वि०
पोखरी


उपनिर्देशक


उपनिर्देशक


उपनिर्देशक
पोखरी-रैज
नामनाथ


उपनिर्देशक


उपनिर्देशक