

ಕರ್ನಾಟಕ ಸರ್ಕಾರ
GOVERNMENT OF KARNATAKA

ಪ್ರಧಾನಮುಖ್ಯ ಅರಣ್ಯ ಸಂರಕ್ಷಣಾಧಿಕಾರಿ
(ಅರಣ್ಯಪಡೆಮುಖ್ಯಸ್ಥರು) ರವರ ಕಛೇರಿ
Office of
Principal Chief Conservator of Forests
(Head of Forest Force)



ಅರಣ್ಯಭವನ, 18ನೇ ಅಡ್ಡರಸ್ತೆ
ಮಲ್ಲೇಶ್ವರಂ, ಬೆಂಗಳೂರು-560 003.
AranyaBhavan, 18th Cross,
Malleshwaram, Bengaluru-560 003
Telephone : 080 2334 6472
Email : apccffc@gmail.com

Old File No. A5(2). GFL.CR-08/2020-21
E-office File No.KFD/HOFF/A5-2(GFL)/43/2020-FC
Encl: sets of proposals

E-322819
Date 06-02-2023

To,

The Additional Chief Secretary to Government
Forest, Environment and Ecology Department
M.S. Building, Bengaluru - 560 001

Sir,

Sub: Diversion of 575.074(*revised from 553.96 ha*) hectare of forest land for construction of Dam across Markandeya River and ancillary infrastructure in forest lands of Gokak, Godachinamalki, Konnur and Mavanur Villages in Gokak and Hukkeri Taluks, Belagavi District for storing 6 TMC of water under GhattiBasavanna Drinking Water Supply Project in favour of the Executive Engineer, Karnataka Neeravari Nigam Limited (KNNL), GRBCC Division 3, Gokak, Belagavi District.

Proposal No.FP/KA/WATER/65437/2020[FORM A]

- Ref:** 1. Online proposal [FORM-A PART-I] dated 22-03-2022 (re submitted)of the Executive Engineer, Karnataka Neeravari Nigam Limited (KNNL), GRBCC Division 3, Gokak, Belagavi District and uploading of acknowledgement online on 13-04-2022 for having delivered the hard copy of proposal to jurisdictional Deputy Conservators of Forests & Deputy Commissioners.
2. This office online communication dated 16-04-2022 to Deputy Conservator of Forests (s),Belagavi and Ghataprabha Division, Gokak for further processing of proposal.
3. Online submission of PART-II on 29-06-2022 by the Deputy Conservator of Forests, Belagavi Division.
4. Online submission of PART-II on 20-06-2022 by the Deputy Conservator of Forests, Ghataprabha Division Gokak.
5. Online submission of PART-III on 06-07-2022 by the Chief Conservator of Forests, Belagavi Circle[letter No.A7/LND/GattiBasavanna/BGM/GKK/CR-/22-23/549 dated 06-07-2022]and 16-01-2023 [reply to EDS query]

1. The Executive Engineer, Karnataka Neeravari Nigam Limited (KNNL), GRBCC Division 3, Gokak, Belagavi District[user agency] has resubmitted an online proposal [FORM-A PART-I] on 22-03-2022 seeking approval under Section 2 of the Forest (Conservation) Act, 1980 for diversion of 575.11 (*revised from 553.96 ha*) hectare of forest land for construction of Dam across Markandeya River and ancillary infrastructure in forest lands of Gokak, Godachinamalki, Konnur and Mavanur Villages in Gokak and Hukkeri Taluks, Belagavi District for storing 6 TMC of water under GhattiBasavanna Drinking Water Supply Project. The same was accepted by Nodal Officer (FCA) on 22-03-2022 for further processing.
2. After receiving the acknowledgement online on 13-04-2022 for having delivered the hard copies of the proposal by the User Agency to the jurisdictional Deputy Conservator of Forests (DCF) & Deputy Commissioner, the online link was forwarded to the Deputy Conservator of Forests, Karwar Division on 16-04-2022 for field verification and further processing under Section 2 of the Forest (Conservation) Act, 1980.
3. **Location details and Component-wise breakup of forest land requirement:**
The details of the location of forest land and component wise requirement are given below.

District, Taluk, Hobli, Village	Division	village	Sy No.	Forest extent proposed for diversion (ha)	Legal status of land
Belagavi District, Hukkeri& Gokak Taluks, Yamakanama rdi&Arabhav i, KasabaHobli	Belagavi	Mavanur	223	22.411	Reserved Forest
	Ghataprabha, Gokak	Gokak	402,401,292, 417,410,291, 265,266,395, 396,440,404, 405,406,407, 418,417,397, 398,399,408, 409	388.0412	
		Godchinmalki	163	43.8791	
		Konnur	678,676,673, 684,677,675	120.7435	
Total				575.0748	

Component wise breakup of the forest land proposed for diversion is given below.

Name of Project component		Forest extent proposed for diversion (ha)
1	Area of submergence	519.675019
2	Dam seating	2.78495
3	Approach road	18.105315

4	Dam office and Guest House	4.495351
5	Dam view point	8.449366
6	Retaining wall	0.161670
7	Steps	0.817165
8	Construction of Downstream IR	18.097837
9	Utility	1.054058
10	Landing	0.655874
11	Foot Bridge	0.778318
Total		575.074923

4. DCF, Belagavi Division Report: The DCF, Belagavi Division has inspected the site on 21-06-2022 and has submitted the site inspection report along with his recommendations in the form of PART-II of the proposal (online) to the Conservator of Forests (CCF), Belagavi Circle. The salient features of the site inspection report of the DCF Belagavi are listed below.

- a. The forest area proposed for diversion is not vulnerable to soil erosion.
- b. The forest land proposed for diversion is in general landscape of eco-class-III (Consisting of Tropical Thorn Forest) with a canopy density of up to 0.2 (open forest)
- c. As per Item 4(ii) of PART-II, there are 724 trees in different girth classes. Main tree species include *Azadirachta Indica*, *Ficus Racemosa*, *Ficus Religiosa*, *Holoptelea Integrifolia*, *Pongamia Pinnata*, *Syzygium Cumini*, *Terminalia Arjuna* and others.
- d. Main wild animals reported in and around the project area include *Striped Hyena*, *Jackal*, *Pangolin*, *Jungle Cat*, *Indian Rock Python*, *Porcupine*, *Monitor Lizard*, *Indian Grey Wolf* etc.
- e. There are no rare / endangered / unique species of flora and fauna reported in and around the forest land proposed for diversion.
- f. The forest land proposed for diversion does not form part of any national park/ wildlife sanctuary/ biosphere reserve/ tiger reserve/ elephant corridor/ wildlife migration corridor, etc.
- g. There are no protected/ archaeological/ heritage sites or defence establishments or important monuments in the area.
- h. There is no violation reported under the Forest (Conservation) Act, 1980.
- i. The requirement of forest land for the project is bare minimum and unavoidable.

5. DCF, Gataprabha Division, Gokak Report: The DCF, Gataprabha Division, Gokak has inspected the site on 03-03-2022 & 15-06-2022 and has submitted the site inspection report along with his recommendations in the form of PART-II of the proposal (online) to the Conservator of Forests (CCF), Belagavi Circle. The

salient features of the site inspection report of the DCF Gataprabha Division, Gokakare listed below.

- a. The forest area proposed for diversion is not vulnerable to soil erosion.
 - b. The forest land proposed for diversion is in general landscape of Eco-class-III (Consisting of Tropical Thorn Forest) with a Canopy Density of up to 0.25 (Open Forest).
 - c. As per Item 4(ii) of PART-II, there are 75581 trees in different girth classes. Main tree species include *Acacia Auriculiformis*, *Hardwickia Binata*, *Alangium Lamarckii*, *Ficus Racemosa*, *Ficus Religiosa*, *Prosopis Juliflora*, *Bambusa Arundinacea*, *Bauhinia Parviflora*, *Azadirachta Indica*, *Aegle Marmelos*, *Muntingia Calabura*, *Delonix Regia*, *Wrightia Tinctoria*, *Mammea Longifolia*, *Terminalia Arjuna*, *Pongamia Pinnata*, *Pterocarpus Marsupium*, *Cassia Fistula*, *Murraya koenigii*, *Acacia Nilotica*, *Terminalia Tomentosa*, *Garcinia Indica*, *Butea Monosperma*, *Embelica Officinalis*, *Syzigium Cumini*, *Eucalyptus*, *Tectona Grandis*, *Santalum Album*, *Gmelina Arborea*, *Albizia Lebbeck* (Dirshanam), *Holoptelea Integrifolia*, *Dalbergia Sissoo*, *Diospyros Melanoxylon* and others.
 - d. Main wild animals reported in and around the project area include *Hyena*, *Jungle Cat*, *Common Mongoose*, *Indian Hare*, *Porcupine*, *Monitor Lizard*, *Jackal*, *Few Reptiles and Birdsetc*.
 - e. There are no other rare / endangered / unique species of flora and fauna reported in and around the forest land proposed for diversion.
 - f. The forest land proposed for diversion does not form part of any National Park/ Wildlife Sanctuary/ Biosphere Reserve/ Tiger Reserve/ Elephant Corridor/ Wildlife Migration Corridor, etc.
 - g. There are no Protected/ Archaeological/ Heritage sites or Defence establishments or important monuments in the area.
 - h. There is no violation reported under the Forest (Conservation) Act, 1980.
 - i. The requirement of forest land for the project is bare minimum and unavoidable.
6. **CCF, Belagavi Circle Report:** The CCF, Belagavi Circle has inspected the proposed area on 04-07-2022 and has submitted site inspection report in PART-III online. While agreeing with the recommendation made by the DCF (s), Belagavi and Gataprabha Division, Gokak the CCF, Belagavi Circle has also recommended the proposal for approval under FC Act 1980.
7. **Net Present Value (NPV):** The user agency is required to pay the Net Present Value (NPV) of forest land proposed for diversion as per para 3.1 to 3.4 of the FC guidelines communicated by Government of India, Ministry of Environment,

Forests and Climate Change, New Delhi vide F.No. 5-3/2011-FC (Vol-I) dated 06-01-2022 and 23-03-2022. **The user agency has submitted an undertaking agreeing to pay the Net Present Value (NPV) of the forest land proposed for diversion.**

- 8. Compensatory Afforestation (CA):** The User Agency being a State Government Agency is required to provide an equivalent extent of non-forest land towards Compensatory Afforestation. Further, as per Para 2.4(i) of the latest FC Guidelines of Government of India communicated vide letter F.No. 5-2/2017-FC dated 28-03-2019, the revenue lands and all such categories of forest lands not under management and/or administrative control of the Forest Department, on which the provisions of FC Act 1980 are applicable, shall be considered for the purpose. However, such lands are to be provided double in extent to the area proposed for diversion. Accordingly, **the User Agency has identified an extent of 689.1 hectare of non-forest land. The details are as follows.**

Table -1

Sl No	District, Taluk & Hobli	Village	Survey number	In Ha	Remarks about the adjacency of the proposed land parcel to a notified forest
1	Belagavi, Gokak & Gokak	Khanagaon	700	47.59	The area adjoining to the Khanagaon FS. No.703 & the area is gently Slopy and Suitable for raising compensatory afforestation 1000 plants per Ha.
2	Belagavi, Gokak & Gokak	Pudakalakatti	272	25.19	Makkalageri FS. No. 32 & Pudakalakatti FS.No.263 the area is gently Slopy and Suitable for raising compensatory afforestation 1000 plants per Ha.
3	Belagavi, Athani&Telasang	Aratal	28	133.55	Adjacent to the Notified Forest Area of Telasang Village and which will increase the Forest Area and Suitable for Afforestation.
4	Belagavi, Athani&Telasang	Telasang	550	4.76	
5	Belagavi, Athani&Telasang	Telasang	998	5.39	
6	Belagavi, Athani&Telasang	Telasang	999/P1	6.82	
7	Belagavi, Athani&Telasang	Telasang	1000/P1	5.76	These survey numbers form big extent of land parcels, which are compact patch and suitable for Afforestation. Hence can be proposed for CA Land.
8	Belagavi, Athani&Telasang	Kannal	108	89.13	
9	Belagavi, Athani&Telasang	Kohalli	337	8.70	
10	Belagavi, Athani&Telasang	Kohalli	338	7.86	
11	Belagavi, Athani&Telasang	Kohalli	339	8.09	
12	Belagavi, Athani&Telasang	Kohalli	340	7.52	

13	Belagavi, Athani&Telasang	Kohalli	341	5.92	
14	Belagavi, Athani&Telasang	Kohalli	342	8.39	
15	Belagavi, Athani&Telasang	Kohalli	343	7.46	
16	Belagavi, Athani&Telasang	Kohalli	344	7.32	
17	Belagavi, Athani&Telasang	Kohalli	345	7.23	
18	Belagavi, Athani&Telasang	Kohalli	346	8.49	
19	Belagavi, Athani&Telasang	Kohalli	74	13.27	
20	Belagavi, Athani&Telasang	Kohalli	84	27.28	
21	Belagavi, Athani&Telasang	Kohalli	86	30.67	
22	Belagavi, Athani&Telasang	Kohalli	97	29.58	
23	Belagavi, Athani&Telasang	Kohalli	163	39.45	
Total:				535.42 ha	

(The above mentioned 535.42 ha of non-forest CA land can support the prescribed planting density of 1000 plants per hectare) accordingly, DCF Ghataprabha Division, Gokak has issued CA Land Suitability Certificate dated 17-03-2022 in FORMAT-A.

Table -2

Sl No	District, Taluk & Hobli	Village	Survey number	In Ha	Plants/ha proposed to be planted	Remarks about the adjacency of the proposed land parcel to a notified forest
1	Belagavi, Savadatti&Yargatii	Mugalihal	165	9.75	0	Compact patch without any disturbance, already Successful plantation works has been done by Social Forestry, Savadatti.
2	Belagavi, Savadatti&Yargatii	Mugalihal	166	6.78	0	
3	Belagavi, Savadatti&Yargatii	Mugalihal	169	6.64	0	
4	Belagavi, Savadatti&Yargatii	Mugalihal	170	7.73	0	
5	Belagavi, Savadatti&Yargatii	Mugalihal	184	7.31	0	
6	Belagavi, Savadatti&Yargatii	Mugalihal	204	6.75	0	
7	Belagavi, Savadatti&Yargatii	Mugalihal	207	8.22	0	
8	Belagavi, Savadatti&Yargatii	Mugalihal	214	7.84	0	
9	Belagavi, Savadatti&Yargatii	Mugalihal	215	5.13	0	
10	Belagavi, Savadatti&Yargatii	Mugalihal	171	5.49	0	Compact patch without any disturbance, already Successful plantation works has been done by Social Forestry,
11	Belagavi, Savadatti&Yargatii	Mugalihal	205	3.57	0	
12	Belagavi, Savadatti&Yargatii	Mugalihal	206	5.84	0	
13	Belagavi,	Mugalihal	216	3.46	0	

	Savadatti&Yargatii					Savadatti.
14	Belagavi, Savadatti&Yargatii	Murgod	928	42.87	0	The Area adjoining to the Murgod FS. No. 897,859 so it will Increase Forest Cover.
15	Belagavi, Savadatti&Yargatii	Murgod	840	22.28	0	The Area adjoining to the Murgod FS No.715,895 so it will Increase Forest Cover.
16	Belagavi, Savadatti&Yargatii	Murgod	597	4.02	0	The Area adjoining to the Murgod FS No.594 so it will Increase Forest Cover.
Total				153.68 ha		
Sub Total				535.42 ha +153.68 ha		
Grand Total				689.1 ha		

**Note: The above mentioned 153.68 ha of non-forest CA land cannot support the prescribed planting density of 1000 plants per hectare and it is necessary to plant the balance number of plants in degraded forest land (<40% canopy density) as per working plan prescription in accordance with Government of India FC Guidelines)*

Therefore, DCF Ghataprabha Division, Gokak has identified twice the extent i.e 153.68Ha of degraded forest land where the balance number of plants are proposed to be planted in consonance with the working plan prescriptions and issued the CA Land Suitability Certificate dated 17-03-2022 in FORMAT B. the details are of degraded forest land details are as follows.

Sl No	Forest Division	Name of Forest	Forest block number	District, Taluk & Hobli	Village	Survey number	Extent in (Ha.)
1	Gokak	Jalikatti RF	524,525,526	Belagavi, Savadatti & Yargatii	Jalikatti	Fs.No.278,279, 280	50.00
2	Gokak	Shrirangapur RF	408,409	Belagavi, Savadatti & Yargatii	Shrirangapur	Fs.No.182,183	34.52
3	Gokak	Murgod RF	620	Belagavi, Savadatti & Murgod	Murgod	Fs.No.414	69.17
Total							153.69

The Deputy Commissioner, Belagavi District vide proceedings dated 10-03-2022 for 694.481 ha has allotted the said land to Forest Department. Accordingly, DCF, Ghataprabha Division, Gokak uploaded the KML file, Topo Map, Geo-reference Map along with GPS readings of all corners in PART-II of the proposal and also uploaded the CA Suitability Certificate dated 17-03-2022 in the prescribed formats. **The User Agency has also submitted an Undertaking to pay the charges towards CA for the forest land proposed for diversion.**

- Status of RoFR compliance:** With regard to compliance of the provisions of Scheduled Tribes and Other Traditional Forest Dwellers (Recognition of Forests Rights) Act 2006 and Rules 2008, **the user agency has not furnished the**

requisite certificate in FORM-II (for Non-Linear/Hybrid projects) issued by the jurisdictional Deputy Commissioner as per Annexure II of the FC guidelines communicated by Government of India, Ministry of Environment, Forests and Climate Change, New Delhi vide F.No. 5-2/2017-FC dated 28-03-2019. **The User Agency is informed to obtain the said certificate in prescribed format and submit a copy.**

10. Principal Chief Conservator of Forests (FC) and Nodal Officer (FCA) Field Inspection report: The area was inspected by me along with Field officers and staff on 20-12-2022. During inspection representative of the User Agency was also present.

After the field inspection on 20-12-2022 certain crucial information was asked on two points. The queries and the answers are placed below:

Query	Reply of UA
The 8.44 Ha of Dam view point is isolated at a distance from the Dam. The reason for having an isolated patch of land and proper justification for requiring such a large area of 8.44 Ha for the purpose of view point may be furnished.	<p>The height of the dam being very high, it is necessary to provide watch tower at higher land where submergence and spillway portion can be watched continuously. On study of topo-sheet, the highest land available is on the right flank where the above activity can be controlled. Hence Dam View Point is located at highest point.</p> <p>Alternative locations are tried for this watch tower and dam View Point which are not feasible. Hence, the same is proposed.</p> <p>The nomenclature followed is dam view point but technically this is the highest point which will be used for assembling the people during disaster (Safe assembly point) and also place for safe evacuation. During any major disaster, people cannot be shifted towards the downstream since it will be under heavy floods and the evacuation has to be done to a higher elevation, and hence this location has been selected.</p>
The 0.27 Ha of Nirvanappa Temple located in Sy No. 410 of Gokak village and Taluk will be submerged after the project is completed. The measures taken for shifting the temple to another location may be furnished.	Nirvanappa Temple is located in Sy No. 410 of Gokak village in Gokak Taluk and it will be submerged after the project is completed & is the part of R & R Scheme. For implementation of R & R Scheme, KNNL has submitted the

proposal to Additional Chief Secretary to Govt. WRD, Vikas Soudha Bangalore for appointing the Administrator for R & R and for formation of R & R Committee as per the Right to Fair Compensation and Transparency in Land Acquisition and R & R Act 2013 through Govt Notification. Hence measures to be taken for shifting the temple to another location will be decided by the Administrator for R & R after conducting the Gram Sabha & Public hearing in the project affected area. However as per preliminary information collected by user agency from the people of the project affected area, it is planned to protect the said temple with water retaining structure without shifting the temple to another location.

- The above answers to the queries may be seen. The answer to the second query viz submergence is not satisfactory as Gram sabha needs to be held and after public hearing only the administrator can take a final decision. Further vague reference is also made w.r.t retaining the temple with water retaining structure.

Under the above circumstances and agreeing with the recommendation of the field officers, it is requested to move the proposal to the Government of India, Ministry of Environment, Forests and Climate Change, New Delhi for according 'in-principle' (Stage-I) approval under Forest (Conservation) Act, 1980 for diversion of 575.074 (*revised from 553.96 ha*) hectare of forest land for construction of Dam across Markandeya River and ancillary infrastructure in forest lands of Gokak, Godachinamalki, Konnur and Mavanur Villages in Gokak and Hukkeri Taluks, Belagavi District for storing 6 TMC of water under GhattiBasavanna Drinking Water Supply Project in favour of the Executive Engineer, Karnataka Neeravari Nigam Limited (KNNL), GRBCC Division 3, Gokak, Belagavi District for a period of 20 years subject to submission of RoFR Compliance Certificate in FORM-II (for Non-Linear projects) and the conditions listed in Annexure 'A'. and subject to satisfactory relocation of the temple.

Yours faithfully


(Raj Kishore Singh IFS) 6/2/25


Principal Chief Conservator of Forests
(Head of Forest Force)

Copy to the:

1. Chief Conservator of Forests, Belagavi Circle, Belagavi for information.
2. Deputy Conservator of Forests, Ghataprabha Division, Gokak for information.
3. Deputy Conservator of Forests, Belagavi Division, Belagavi for information.
4. The Executive Engineer, Karnataka Neeravari Nigam Limited (KNNL), GRBCC Division 3, Gokak, Belagavi District 591 307 for information and further action to obtain and **produce the RoFR certificate in FORM-II (for Non-linear/Hybrid projects) as per Annexure II of the FC Guidelines communicated by Government of India, Ministry of Environment, Forests and Climate Change, New Delhi vide F.No. 5-2/2017-FC dated 28-03-2019.**

ANNEXURE - A

1. The legal status of forest land shall remain unchanged and it shall continue to be forest land.
2. The User Agency shall pay the applicable Net Present Value (NPV), Compensatory, Plantation cost of extraction of trees, land lease rent and any other levies as per the conditions of approval.
3. The User Agency shall demarcate the lease area in the manner specified at the time of approval at its own cost.
4. The lessee shall not sub-lease, mortgage and hypothecate the forest area.
5. The Lessee shall provide signages in appropriate dimensions and kind near the proposed submergence area, Dam seating, approach road and other components within forest limits for sensitization of general public towards the forest, wildlife and environmental issues in consultation with the jurisdictional Deputy Conservator of Forests.
6. The leased-out area should be used for the purpose for which it is granted. In case the land is not used for the stipulated purpose within two years or when it is no longer needed for the stipulated purpose, the area would stand resumed to the Forest Department.
7. No change in Land Use Plan on forest land shall be done except with prior approval of Government of India under FC Act 1980.
8. The application for renewal of the lease in the prescribed form and manner shall be submitted at least six months prior to the expiry of forest lease. In case no renewal is sought, the Lessee shall hand over the lease.
9. No residential or commercial buildings shall be permitted in the forest area proposed for diversion.
10. No crushing / breaking of stones or labour camp shall be allowed on forest land and all waste / debris generated shall be scientifically disposed off outside the forest area.
11. Any damage to forest area because of implementation of the proposal shall be compensated by the Lessee. The extent of damage shall be assessed by the jurisdictional Deputy Conservator of Forests/ Conservator of Forests/ Chief Conservator of Forests.
12. The Lessee shall ensure that no avoidable harm is caused to the fauna and flora in and around the proposed area.
13. In case, any violation of the provisions of the Karnataka Forest Act, 1963 & Rules, 1969 or other relevant Acts/Rules is reported during the lease period, the lease will be liable for forfeiture under Section 82 of Karnataka Forest Act, 1963. The Chief Conservator of Forests / Deputy Conservator of Forests concerned are authorized to take necessary action in this regard.
14. The approval under the Forest (Conservation) Act, 1980 is subject to any other clearances necessary under the prevailing statutes.
15. The User Agency shall also abide by other conditions those may be imposed by the Government of India, Government of Karnataka and Principal Chief Conservator of Forests (Head of Forest Force) before or after the approval.



(Raj Kishore Singh IFS) 20/2/23
Principal Chief Conservator of Forests
(Head of Forest Force)

PART – IV


(To be filled in by the Nodal Officer or Principal Chief Conservator of Forests or Head of Forest Department)

<p>Detailed opinion & specific recommendation of the State Forest Department for acceptance or otherwise of the proposal with remarks.</p> <p><i>(While giving opinion, the adverse comments made by concerned Conservator of Forests or Deputy Conservator of Forests should be categorically reviewed and critically commented upon.)</i></p>	<p>Recommended for Diversion of 575.074 (revised from 553.96 ha) hectare of forest land for construction of Dam across Markandeya River and ancillary infrastructure in forest lands of Gokak, Godachinamalki, Konnur and Mavanur Villages in Gokak and Hukkeri Taluks, Belagavi District for storing 6 TMC of water under GhattiBasavanna Drinking Water Supply Project in favour of the Executive Engineer, Karnataka Neeravari Nigam Limited (KNNL), GRBCC Division 3, Gokak, Belagavi District for a period of twenty (20) years and subject to the submission of RoFR certificate in FORM-II as per Annexure II of the FC Guidelines communicated by Government of India, Ministry of Environment, Forests and Climate Change, New Delhi vide F.No. 5-2/2017-FC dated 28-03-2019 and also subject to conditions appended in Annexure 'A' subject to the satisfactory relocation by the temple.</p> <p>[Proposal No. FP/KA/WATER/65437/2020]</p>
---	--

Signature:
Name:
Designation:


(Vijay Sharma, IFS)
Principal Chief Conservator of Forests
(Forest Conservation) and
Nodal Officer (FCA)

Signature:
Name:
Designation:


(Raj Kishore Singh, IFS) 6/2/23
Principal Chief Conservator of Forests
(Head of Forest Force)

N.D.O. No: /2022-23

Date: -02-2023