

PART-II

(To be filled by the concerned Deputy Conservator of Forest)

State Serial No. of proposal : CG-021/2015

1. Location of the project/Scheme : Chhattisgarh

- (i) State / Union Territory : Chhattisgarh
(ii) District : Raigarh(Chhattisgarh),Korba
(iii) Forest Division : Raigarh,Dharamjaigarh,Korba
(iv) Area of forest land proposed for diversion (in ha.) : 153.4481
(v) Category : Transmission Line

2. Legal status of forest land proposed for diversion :

S. No.	Division	Forest Land(ha.)	Legal Status
1	Raigarh	56.414	Reserved Forest
2	Raigarh	22.043	Protected Forest
3	Raigarh	6.164	Revenue Forest
4	Raigarh	8.5425	Others (pl. specify)
5	Korba	14.5457	Revenue Forest
6	Korba	5.8022	Protected Forest
7	Korba	6.231	Others (pl. specify)
8	Dharamjaigarh	22.78	Reserved Forest
9	Dharamjaigarh	0.34	Protected Forest
10	Dharamjaigarh	10.5857	Revenue Forest

Division 1. : Dharamjaigarh

3. District wise area to be diverted in the division :

S. No.	District	Area(ha.)
1	Raigarh(Chhattisgarh)	33.7057

4. Details of Vegetation available in the forest land proposed for diversion :

(ii) Density of vegetation

S. No.	Area(in ha.)	Density	Eco-Class
1	33.7057	0.6	Eco 3

S. No.	Scientific Name	Local Name	(31-60)cm.	(61-90)cm.	(91-120)cm.	(121-150)cm.	(>150)cm.
1	Mangifera Indica	AAM	0	1	2	1	7
2	Acacia Arabica	BABUL	0	1	0	0	0
3	Terminalia bellerica	BEHRA	5	5	2	0	0
4	Semecarpus Anacardium	BHELWA	8	3	0	0	0
5	Pterocarpus Marsupium	BIJA	18	39	19	17	3
6	Chirronji	CHAR	93	71	21	2	0
7	Adina cordifolia	HALDU	1	0	0	2	0
8	Terminalia Chebula	HARRA	1	5	6	0	3
9	Syzgium Cumini	JAMUN	12	8	4	3	0
10	Gmelina Arborea	KHAMHAR	1	2	3	1	0
11	Madhuca indica	MAHUA	42	41	27	19	33
12	Butea Monosperma	PALAS	1	1	0	0	0
13	Terminalia Tomentosa	SAJA	65	112	49	14	4
14	Sal	SAL	251	364	331	171	86

वनमण्डलाधिकारी
धरमजयगढ़ वनमण्डल

15	Lagerstroemia Parviflora	SENHA	31	27	7	1	0
16	Diosporus Melanoxyton	TENDU	14	18	13	12	10
17	Others	MISCELLANEOUS	259	276	92	40	33

5. Working plan prescription for the forest land proposed for diversion : After Getting Stage Approval

6. Brief note on vulnerability of the forest area to erosion : No Chance of Erosion

7. Approximate distance of the proposed site for diversion from boundary of forest(in km.) : No Data

8. Significance of the forest land proposed for diversion from wildlife point of view :

(i). Details of wildlife present in and around the forest land proposed for diversion : Nil

(ii). Whether forms part of national park, wildlife sanctuary, biosphere reserve, tiger reserve, elephant corridor, wildlife migration corridor etc. : No

(iii). Whether the forest land proposed for diversion is located within eco-sensitive zone(ESZ) of the Protected Area notified under Wildlife(Protection) Act, 1972 (Note: In case, ESZ of a Protected Area is not notified, then, 10kms distance from boundary of the Protected Area should be treated as ESZ): No

(iv). Whether any national park, wildlife sanctuary, biosphere reserve, tiger reserve, elephant corridor, wildlife migration corridor etc., is located within 1 Km. from boundary of the forest land proposed for diversion : No

(v). Whether any rare/endangered/unique species of flora and fauna found in the area : No

9. Details of any protected archaeological/heritage site/defence establishment or any other important monument located in the area, if any :

(i). Whether any protected archaeological/heritage site/defence establishment or any other important monument is located in the area : No

10. Comment as to the reasonability of the extent of the forest land proposed for diversion :

(i). Whether the requirement of forest land as proposed by the user agency is unavoidable and bare minimum for the project : Yes



11. Details of violation(s), if any, committed :

(i). Whether any work in violation of the Act or guidelines issued under the Act has been carried out : No

12. Whether work in violation is still in progress(Yes/No) : No Data

13. Details of compensatory afforestation scheme :

(i). Total Financial Outlay for C.A(lacs): 334.39362









Patch Wise Details						
S.no	Patch No.	Area(ha.)	Name of PF/RF	Range	Compartment No	Uploaded KML file of patch
1	1	36.509	Orange Forest	Korba	OA 1468	 View file
2	2	30.902	Orange Forest	Korba	OA 1445	 View file

(ii). Copy of CA scheme details: 

(iii). Scanned copy of the Geo-referenced map of the forest land proposed for C.A. prepared by using DGPS or Total Station: 

(iv). Copy of Survey of India Toposheet indicating boundary of forest land proposed for C.A.: 

Additional information Details :

S. No.	Documents	Remarks
1		All stock map dharamjaigarh
2		SOI MAP DHARAMJAYGARH
3		Geo ref of line dharamjaigarh
4		Certificate and undertaking Dharamjaigarh
5		DGPS survey report of line d'garh
6		CA Land Report dharamjaigarh
7		Goswara volm form dharamjaigarh
8		CA Upyokta praman patr dharamjaigarh

9		All Vegetation map dharamjaigarh
10		Details of forest area dharamjaigarh

Division 2. : Korba

3. District wise area to be diverted in the division :

S. No.	District	Area(ha.)
1	Korba	26.5789

4. Details of Vegetation available in the forest land proposed for diversion :

(ii) Density of vegetation

S. No.	Area(in ha.)	Density	Eco-Class
1	26.5789	0.4	Eco 3

S. No.	Scientific Name	Local Name	(31-60)cm.	(61-90)cm.	(91-120)cm.	(121-150)cm.	(>150)cm.
1	Mangifera Indica	aam	0	0	0	1	2
2	Acacia Arabica	babool	0	1	0	0	0
3	Zizyphus Jujuba	bair	0	1	0	0	0
4	Aegle Marmelos	bel	3	0	2	0	0
5	Terminalia bellerica	bahera	4	2	0	0	0
6	Semecarpus Anacardium	bhelwa	9	4	2	0	0
7	Pterocarpus Marsupium	bija	4	1	0	0	0
8	Syzgium Cumini	jamun	0	1	0	0	0
9	Azadirachta Indica	nem	10	4	1	0	0
10	Butea Monosperma	palas	59	45	21	7	1
11	Ficus Religiosa	pipal	1	0	0	0	0
12	Terminalia Tomentosa	saja	25	18	2	0	0
13	Lagerstroemia Parviflora	senha	38	17	5	0	0
14	Diospyros Melanoxylon	tendu	0	3	0	0	0
15	Madhuca indica	Mahua	29	15	6	2	9
16	Chirronji	char	118	53	5	4	1
17	Sal	sal	64	15	11	6	3
18	Others	miscellaneous	117	47	23	8	8

5. Working plan prescription for the forest land proposed for diversion : after getting stage-I approval

6. Brief note on vulnerability of the forest area to erosion : no chance of erosion

7. Approximate distance of the proposed site for diversion from boundary of forest(in km.) : No Data

8. Significance of the forest land proposed for diversion from wildlife point of view :

(i). Details of wildlife present in and around the forest land proposed for diversion : nil

(ii). Whether forms part of national park, wildlife sanctuary, biosphere reserve, tiger reserve, elephant corridor, wildlife migration corridor etc. : No

(iii). Whether the forest land proposed for diversion is located within eco-sensitive zone(ESZ) of the Protected Area notified under Wildlife(Protection) Act, 1972 (Note: In case, ESZ of a Protected Area is not notified, then, 10kms distance from boundary of the Protected Area should be treated as ESZ): No

(iv). Whether any national park, wildlife sanctuary, biosphere reserve, tiger reserve, elephant corridor, wildlife migration corridor etc., is located within 1 Km. from boundary of the forest land proposed for diversion : No

(v). Whether any rare/endangered/unique species of flora and fauna found in the area : No

9. Details of any protected archaeological/heritage site/defence establishment or any other important monument located in the area, if any :

Whether any protected archaeological/heritage site/defence establishment or any other important

(i). monument is located in the area : No

10. Comment as to the reasonability of the extent of the forest land proposed for diversion :

(i). Whether the requirement of forest land as proposed by the user agency is unavoidable and bare minimum for the project : Yes




11. Details of violation(s), if any ,committed :

(i). Whether any work in violation of the Act or guidelines issued under the Act has been carried out : No

12. Whether work in violation is still in progres(Yes/No) : No Data

13. Details of compensatory afforestation scheme :

(i). Total Financial Outlay for C.A(lacs): 263.69133

Patch Wise Details						
S.no	Patch No.	Area(ha.)	Name of PF/RF	Range	Compartment No	Uploaded KML file of patch
1	2	12.736	ORANGE FOREST	Korba	OA 1465	 View file
2	3	13.68	ORANGE FOREST	Korba	OA 1467	 View file
3	1	26.742	Orange Forest	Korba	OA1443	 View file

(ii).

Copy of CA scheme details: 













(iii).

Scanned copy of the Geo-referenced map of the forest land proposed for C.A. prepared by using DGPS or Total Station: 

(iv).

Copy of Survey of India Toposheet indicating boundary of forest land proposed for C.A.: 

Additional information Details :

S. No.	Documents	Remarks
1		certificate and undertAKING KORBA
2		All vegetation map korba
3		COLLECTOR NOC korba
4		GEO REFERENCE MAP FOR FOREST AREA-KORBA
5		DGPS Survey report of Transmission Line Korba division
6		DETAIL OF FOREST LAND AREA PROPOSED FOR DIVERSION UNDER KORBA DIVISION
7		Form 1a 1b botanical name and vidohan vivran korba division
8		SOI TOPO MAP 1:50000 OF TRANSMISSION LINE UNDER KORBA DIVISION
9		FRA DISTRICT COLLECTOR KORBA
10		All stock map korba
11		DGPS Surevey Report OF CA LAND KORBA
12		upyogita praman patra for CA korba

Division 3. : Raigarh

3. District wise area to be diverted in the division :

S. No.	District	Area(ha.)
1	Raigarh(Chhattisgarh)	93.1635

4. Details of Vegetation available in the forest land proposed for diversion :

(ii) Density of vegetation

S. No.	Area(in ha.)	Density	Eco-Class
1	93.1635	0.5	Eco 3

S. No.	Scientific Name	Local Name	(31-60)cm.	(61-90)cm.	(91-120)cm.	(121-150)cm.	(>150)cm.
1	Emblca Officianalis	Awla	6	7	0	0	0
2	Mangifera Indica	Aam	4	2	1	3	12

3	Acacia Auriculiformis	Arkesia	0	2	0	1	0
4	Acacia Arabica	Babool	1	1	1	0	1
5	Zizyphus Jujuba	Bair	4	2	0	0	0
6	Aegle Marmelos	Bel	4	7	5	0	1
7	Adatoda Vasica	Bansa	4	4	6	4	0
8	Ficus benghalensis	Bar	0	1	1	0	9
9	Terminalia bellerica	Behra	9	9	4	4	4
10	Semecarpus Anacardium	Bhelwa	21	9	3	1	1
11	Pterocarpus Marsupium	Bija	82	131	60	27	14
12	Chirronji	Char	394	217	36	4	0
13	Lagerstroemia Parviflora	Dhaora	166	152	50	33	18
14	Tamarindus Indica	Imali	0	0	0	1	0
15	Ziahyphus xylopyra	Ghota	7	4	1	0	1
16	Terminalia Chebula	Harra	4	6	3	1	2
17	Syzgium Cumini	Jamun	6	2	2	1	1
18	Terminalia Arjuna	Kahua	1	1	1	1	1
19	Adena Cardifolia	Kalmi	26	21	3	6	9
20	Gmelina Arborea	Khamhar	14	2	1	0	0
21	Ailanthus excelsa	Mahaneem	0	0	0	1	0
22	Madhuka Indica	Mahua	134	108	98	52	69
23	Azadirachta Indica	Neem	26	52	52	16	5
24	Butea Monosperma	Palas	32	16	17	2	1
25	Ficus Religiosa	Pipal	1	0	1	0	0
26	Teak	Sagun	72	18	1	1	1
27	Terminalia Tomentosa	Saja	387	400	153	91	69
28	Sal	Sal	432	288	132	44	53
29	Lagerstroemia Parviflora	Senha	240	130	50	18	2
30	Albizia lebbek	Siris	5	12	2	2	0
31	Dalburgia Sisoo	Sisham	1	0	0	0	0
32	Diosporus Melanoxylon	Tendu	46	34	23	20	21
33	Others	Any	878	547	306	143	79

5. Working plan prescription for the forest land proposed for diversion : After getting Stage - I approval

6. Brief note on vulnerability of the forest area to erosion : No Chance of erosion

7. Approximate distance of the proposed site for diversion from boundary of forest(in km.) : No Data

8. Significance of the forest land proposed for diversion from wildlife point of view :

(i). Details of wildlife present in and around the forest land proposed for diversion : Nil

(ii). Whether forms part of national park, wildlife sanctuary, biosphere reserve, tiger reserve, elephant corridor, wildlife migration corridor etc. : No

(iii). Whether the forest land proposed for diversion is located within eco-sensitive zone(ESZ) of the Protected Area notified under Wildlife(Protection) Act, 1972 (Note: In case, ESZ of a Protected Area is not notified, then, 10kms distance from boundary of the Protected Area should be treated as ESZ): No

(iv). Whether any national park, wildlife sanctuary, biosphere reserve, tiger reserve, elephant corridor, wildlife migration corridor etc., is located within 1 Km. from boundary of the forest land proposed for diversion : No

(v). Whether any rare/endangered/unique species of flora and fauna found in the area : No

9. Details of any protected archaeological/heritage site/defence establishment or any other important monument located in the area, if any :

(i). Whether any protected archaeological/heritage site/defence establishment or any other important monument is located in the area : No

10. Comment as to the reasonability of the extent of the forest land proposed for diversion :

- (i). Whether the requirement of forest land as proposed by the user agency is unavoidable and bare minimum for the project : Yes

11. Details of violation(s), if any ,committed :

- (i). Whether any work in violation of the Act or guidelines issued under the Act has been carried out : No

12. Whether work in violation is still in progres(Yes/No) : No Data


13. Details of compensatory afforestation scheme :

- (i). Total Financial Outlay for C.A(lacs): 924.27882
























Patch Wise Details						
S.no	Patch No.	Area(ha.)	Name of PF/RF	Range	Compartment No	Uploaded KML file of patch
NO Data						

- (ii). Copy of CA scheme details: 

- (iii). Scanned copy of the Geo-referenced map of the forest land proposed for C.A. prepared by using DGPS or Total Station: 

- (iv). Copy of Survey of India Toposheet indicating boundary of forest land proposed for C.A.: 

Additional information Details :




S. No.	Documents	Remarks
1		Stock Map N64/8/7
2		SOI Topo map 1:50000 Showing Transmission line
3		Geo Reference Map Of Transmission line
4		Form 1a_1b Scientific name list and vidohan vivran
5		A detail note on soil productivity or lac of it
6		Prapatra 1 Registration and processing fee submission details
7		Combine Details of Forest land area Proposed for diversion
8		Undertaking and Vachanpatra
9		DGPS Survey report of Transmission Line
10		DGPS Report of CA Land
11		Cost Benefit of The Project
12		Form 1
13		Certificate of 10 Km radius Elephant and etc.
14		Stock Map Raigarh Div 64N8-1, 64N4-1, 64N8-4, 64N8-2
15		Vegetation Map Raigarh Div 64N-11, 64N-12, 64N-4
16		Vegetation Map Raigarh Div 64J15, 64N7, 64N3, 64N8
17		NOC from District Collector, Raigarh
18		Three alternate route surveyed for transmission line in SOI map
19		FRA from District Collector Raigarh
20		Brief note about the Project
21		Stock Map 64N/12/1
22		Ethasik Sthal Praman Patra
23		Part-1 user agency

14. District Profile :

S.no	District Name	Geographical area of the district (in ha.)	Forest area of the district (in ha.)	Total forest area diverted since 1980 (in ha.)	No. of Approved Cases	Forest Land including penal C.A. (in ha.)	Progress of compensatory afforestation as on(date)	A) Forest land (in ha.)	B) Non-forest land (in ha.)
------	---------------	--	--------------------------------------	--	-----------------------	---	--	-------------------------	-----------------------------


								ha.)
1	Raigarh(Chhattisgarh)	686910	282524.90	3194.866	47	0	02/02/2016	1322.197 79.982
2	Korba	282000	213647	1089.268	17	1379	28/01/2016	1379 20

15. Site inspection report of the DFO/CCF/Nodal Officer highlighting important facts pertaining to the forest land :

Division Name	Circle	Site inspected By	Whether site inspected	No. of times site visited	Site inspection report	Date of visit
Raigarh	Bilaspur(CG)	DFO	Yes	One		27/12/2015
Korba	Bilaspur(CG)	DFO	Yes	One		05/01/2016
Dharamjaigarh	Bilaspur(CG)	DFO	Yes	One		11/01/2016

(Specific recommendation of the DFO/CCF/Nodal Officer with(Part II,III & Part IV))

16. Specific recommendation of the DFO/CCF/Nodal Officer for acceptance or otherwise of the proposal with reason :

Division	Circle*	Recommendation By	Recommendation	Reason	Letter	Whether CF agreed
Raigarh	Bilaspur(CG)	DFO	Recommended	It is the Minimum demand of forest land, hence is Recommended to divert this land for the transmission line purpose.		

Print page

वनमण्डलाधिकारी
धरमजयगढ़ वनमण्डल