

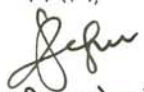
कार्यालय अपर प्रमुख वन संरक्षक एवं नोडल अधिकारी, वन संरक्षण,  
इन्दिरानगर फॉरेस्ट कालोनी, उत्तराखण्ड, देहरादून।  
संख्या : 2807 / 1जी-FP/UK/ROAD/9574/2015 देहरादून: दिनांक: 04 अप्रैल, 2015

सेवा में,  
अपर सचिव, वन  
उत्तराखण्ड शासन

विषय:- जनपद उत्तरकाशी में नाकुरी सिंगोट मोटर मार्ग से पाव मोटर मार्ग निर्माण हेतु  
1.092 है0 सिविल वन भूमि हस्तांतरण (FP/UK/ROAD/9574/2015) (Under PMGSY)

महोदय,

उपरोक्त विषयक वन भूमि हस्तांतरण प्रस्ताव संस्तुति सहित शासन को ऑनलाइन प्रेषित किया गया है जिसकी हार्ड कॉपी आवश्यक अग्रेत्तर कार्यवाही हेतु संलग्न कर विशेष पत्रवाहक के माध्यम से प्रेषित किया जा रहा है।

भवदीय,  
  
(एस.टी.एस.लेप्चा)  
अपर प्रमुख वन संरक्षक  
एवं नोडल अधिकारी

संलग्नक: उपरोक्तानुसार

संख्या : / 1जी-FP/UK/ROAD/9574/2015 तददिनांकित

प्रतिलिपि:

1. प्रमुख वन संरक्षक, उत्तराखण्ड
2. मुख्य वन संरक्षक, गढ़वाल, पौड़ी
3. वन संरक्षक, भागीरथी वृत्त, मुनी की रेती
4. अपर सचिव, लोक निर्माण विभाग / पी0एम0जी0एस0वाई, उत्तराखण्ड शासन, देहरादून जिलाधिकारी, उत्तरकाशी
5. प्रभागीय वनाधिकारी, उत्तरकाशी वन प्रभाग
6. अधिशासी अभियंता, पी0एम0जी0एस0वाई0, उत्तरकाशी

(एस.टी.एस.लेप्चा)  
अपर प्रमुख वन संरक्षक  
एवं नोडल अधिकारी

## भाग IV

(नोडल अधिकारी अथवा प्रधान मुख्य वन संरक्षक अथवा अध्यक्ष, वन विभाग द्वारा भरे जाने के लिए)  
परियोजना का नाम:

जनपद उत्तरकाशी में नाकुरी सिंगोट मोटर मार्ग से पाव मोटर मार्ग निर्माण हेतु 1.092 है0  
सिविल वन भूमि हस्तांतरण (FP/UK/ROAD/9574/2015) (Under PM GSJ)

1. टिप्पणी के साथ प्रस्ताव को स्वीकार करने या अन्यथा के लिए राज्य वन विभाग की विस्तृत राय और निर्दिष्ट सिफारिशें। (राय देते समय, सम्बन्धित वन संरक्षक अथवा उप वन संरक्षक की प्रतिकूल टिप्पणी की सुस्पष्ट समीक्षा की जाय और विवेचनात्मक टिप्पणी दी जाय):

उपरोक्त योजना हेतु उत्तरकाशी वन प्रभाग में 1.092 है0 सिविल वन भूमि का हस्तांतरण प्रस्तावित है जिसका अवलोकन करने पर पाया गया कि उपरोक्त मोटर मार्ग निर्माण हेतु प्रस्तावित सिविल वन भूमि का सम्मिलित होना अनिवार्य है। प्रभागीय वनाधिकारी, उत्तरकाशी तथा वन संरक्षक, भागीरथी वृत्त द्वारा भी प्रस्ताव पर अपनी संस्तुति की है। अतः जनहित में उपरोक्त वन भूमि हस्तांतरण की सैद्धान्तिक स्वीकृति प्रदान करने हेतु संस्तुति की जाती है।

हस्ताक्षर:

नाम व पदनाम: (एस0टी0एस0लेप्चा भा.व.से)

अपर प्रमुख वन संरक्षक, वन संरक्षण  
एवं

नोडल अधिकारी, उत्तरकाशी  
अपर प्रमुख वन संरक्षक एवं नोडल अधिकारी  
वन संरक्षण, भूमि सर्वेक्षण निदेशालय, उत्तराखण्ड  
देहरादून

सरकारी मोहर:

तिथि : 4 / 04 / 2015

स्थान: देहरादून

## भाग - III

### (सम्बन्धित वन संरक्षक द्वारा भरा जाना है)

प्रस्ताव संख्या — FP/UK/ROAD/9574/2015

प्रस्ताव का नाम — Nakuri Singot Motor Road To Paab Motor Road

1. स्थल, जहां की वन भूमि शामिल की गयी है क्या — नहीं  
इसका सम्बन्धित वन संरक्षक ने निरीक्षण किया है?  
(हां/नहीं) यदि हां तो निरीक्षण की तारीख और किये  
गये प्रेक्षणों को, निरीक्षण नोट के रूप में संलग्न करें।

2. क्या सम्बन्धित वन संरक्षक भाग-ख में दी गयी सूचना और — हां  
उप वन संरक्षक के सुझावों से सहमत हैं

3. प्रस्ताव की स्वीकृति या अन्यथा के बारे में सम्बन्धित वन — भूगर्भीय आख्या 56/2747/14  
संरक्षक की विस्तृत कारणों के साथ विशेष सिफारिशें जून 2014 में दिये गये सुझावों  
के अनुपालन तथा प्रभागीय वनाधिकारी, के पत्रांक  
3114/12-1 दिनांक 17.03.2015  
व 3248/12-1 दिनांक  
26.03.2015 के अनुसार संस्तुति  
की जाती है।

तिथि 31/3/2015

स्थान — मुनिकीरेती।

हस्ताक्षर

नाम और पदनाम — (एस0पी0 सुबुद्धि)

वन संरक्षक,  
भागीरथी वन संरक्षक,  
मुनिकीरेती (डि0ग0)  
पिन- 249137


- वनेत्तर क्षेत्र/अवकमित वन क्षेत्र, आस-  
पास के वन क्षेत्र से इसकी दूरी, भू-खण्डों  
की संख्या, प्रत्येक भू-खण्डों की संख्या,  
प्रत्येक भू-खण्ड का आकार।
- ii. प्रतिपूरक वनीकरण के लिए अभिनिर्धारित वनेत्तर क्षेत्र/अवकमित वन क्षेत्र, आस-  
पास की वन सीमाओं को दर्शाता मैप। - संलग्न है।
- iii. पपप रोपित की जाने वाली प्रजातियों सहित प्रतिपूरक वनीकरण स्कीम के विवरण,  
कार्यान्वयन एजेंसी, समय अनुसूची लागत  
ढाचा आदि। - संलग्न है।
- iv. प्रतिपूरक वनीकरण स्कीम के लिए कुल वित्तीय परिव्यय। - संलग्न है।
- v. प्रतिपूरक वनीकरण के लिए अभिनिर्धारित क्षेत्र की उपयुक्तता के बारे में और प्रबन्धकीय दृष्टिकोण से सक्षम प्राधिकरण से प्रमाण-पत्र (सम्बन्धित उप वन संरक्षक द्वारा हस्ताक्षरित किया जाए)। - संलग्न है।
- 11- जिला वन संरक्षक की स्थल निरीक्षण रिपोर्ट विशेषतः उपर्युक्त कालम 7 (गपए गपप) 8 और 9 में पूछे गये तथ्यों को दर्शाते हुए (संलग्न करें) - संलग्न है।
- 12- प्रभाग/जिला प्रोफाइल - उत्तरकाशी वन प्रभाग, उत्तरकाशी/पी0एम0जी0एस0वाई0, सिंचाई खण्ड, उत्तरकाशी
- i. जिला का भौगोलिक क्षेत्र। - 80,1600 हे०
- ii. जिला का वन क्षेत्र। - 695783.35 हे०
- iii. मामलों की संख्या सहित 1980 से वनेत्तर प्रयोग में लाया गया कुल क्षेत्र। - 347 मामले तथा 12063376 हे०
- iv. 1980 से जिला/प्रभाग में निर्धारित कुल -  
प्रतिकूल वनीकरण
- (क) दण्ड के रूप में प्रतिपूरक वनीकरण सहित वन भूमि - रिक्त
- (ख) वनेत्तर भूमि पर अब तक प्रतिपूरक वनीकरण में हुयी प्रगति - 487.50 हे०
- (क) वन भूमि पर - रिक्त
- (ख) वनेत्तर भूमि पर - 487.50 हे०
- 13- प्रस्ताव को स्वीकृत करने अथवा प्रस्ताव अन्यथा लेने- कार्यदायी संस्था द्वारा वन सम्पदा की सुरक्षा हेतु के सम्बन्ध में उप वन संरक्षक की विशेष सिफारिश। समुचित विकास किया जायेगा अतः संस्तुति दी जाती है।

दिनांक 10-2-2015

स्थान-उत्तरकाशी  
सरकारी मोहर

हस्ताक्षर

नाम


  
उप वन संरक्षक  
उत्तरकाशी वन प्रभाग  
उत्तरकाशी



कार्ययोजना नाम - प्रधानमंत्री ग्राम सड़क योजना के अन्तर्गत नाकुरी-सिंगोट मोटर मार्ग से पावलिक मोटर मार्ग के निर्माण हेतु 1.092 है० वन भूमि का पी०एम०जी०एस०वाई० सिचाई खण्ड लो०नि०वि०, उत्तरकाशी को हस्तान्तरण।

### स्थलीय निरीक्षण आख्या

आज दिनांक 11.02.2015 को अधोहस्ताक्षरी द्वारा विषयगत मोटर मार्ग के समरेखण का स्थलीय निरीक्षण किया गया है। निरीक्षण के दौरान पाया गया कि प्रस्तावक विभाग द्वारा किया गया विषयगत प्रस्ताव का गठन उचित है। जिसे स्वीकृति हेतु शासन को ऑन लाइन प्रेषित किया जा चुका है।

  
प्रभागीय बन्नाधिकारी  
उत्तरकाशी वन प्रभाग,  
उत्तरकाशी।

**PART-II**

(To be filled by the concerned Deputy Conservator of Forest)

State Serial No. of proposal : UK-0112/2015

## 1. Location of the project/Scheme : Uttarakhand

- (i) State / Union Territory : Uttarakhand  
(ii) District : Uttarkashi  
(iii) Forest Division : Uttarkashi  
(iv) Area of forest land proposed for diversion (in ha.) : 1.092  
(v) Category : Road

## 2. Legal status of forest land proposed for diversion :

S. No.	Division	Forest Land(ha.)	Legal Status
1	Uttarkashi	1.092	Reserved Forest

Division 1. : Uttarkashi

## 3. District wise area to be diverted in the division :

S. No.	District	Area(ha.)
1	Uttarkashi	1.092

## 4. Details of Vegetation available in the forest land proposed for diversion :

## (ii) Density of vegetation

S. No.	Area(in ha.)	Density	Eco-Class
1	1.092	0.4	Eco 5

S. No.	Scientific Name	Local Name	(31-60)cm.	(61-90)cm.	(91-120)cm.	(121-150)cm.	(>150)cm.
1	Pinus roxburghii	Chir	11	3	6	1	0
2	Quercus glauca	Banj	9	2	2	0	0
3	Toona ciliata	Tun	6	1	0	0	0
4	Juglans regia	Akhrot	1	2	0	0	0
5	Misc. Species	Kukat	5	0	2	0	2

## 5. Working plan prescription for the forest land proposed for diversion : Na

## 6. Brief note on vulnerability of the forest area to erosion : As per the report of the geologist

## 7. Approximate distance of the proposed site for diversion from boundary of forest(in km.) : 0.5

## 8. Significance of the forest land proposed for diversion from wildlife point of view :

- (i). Details of wildlife present in and around the forest land proposed for diversion : Monkey, Wild Pig, Langur
- (ii). Whether forms part of national park, wildlife sanctuary, biosphere reserve, tiger reserve, elephant corridor, wildlife migration corridor : No
- (iii). Whether the forest land proposed for diversion is located within eco-sensitive zone(ESZ) of the Protected Area notified under Wildlife(Protection) Act,1972 (Note: In case, ESZ of a Protected Area is not notified, then, 10kms distance from boundary of the Protected Area should be treated as ESZ): No
- (iv). Whether any national park, wildlife sanctuary, biosphere reserve, tiger reserve, elephant corridor, wildlife migration corridor exists within 1 Km. from boundary of the forest land proposed for diversion : No
- (v). Whether any rare/endangered/unique species of flora and fauna found in the area : No

## 9. Details of any protected archaeological/heritage site/defence establishment or any other important monument located in the area, if any :

- (i). Whether any protected archaeological/heritage site/defence establishment or any other important monument is located in the area : No

## 10. Comment as to the reasonability of the extent of the forest land proposed for diversion :

- (i). Whether the requirement of forest land as proposed by the user agency is unavoidable and bare minimum for the project : Yes

## 11. Details of violation(s), if any, committed :

- (i). Whether any work in violation of the Act or guidelines issued under the Act has been carried out : No

12. Whether work in violation is still in progress(Yes/No) : No Data

13. Details of compensatory afforestation scheme :

14. District Profile :

S.no	District Name	Geographical area of the district (in ha.)	Forest area of the district (in ha.)	Total forest area diverted since 1980 (in ha.)	No. of Approved Cases	Forest Land including penal C.A. (in ha.)	Progress of compensatory afforestation as on(date)	A) Forest land (in ha.)	B) Non-forest land (in ha.)
1	Uttarkashi	801600	695783.35	1201.63376	347	487.50	31/03/2014	487.50	0

15. Site inspection report of the DFO/CCF/Nodal Officer highlighting important facts pertaining to the forest land :

Division Name	Circle	Site inspected By	Whether site inspected	No. of times site visited	Site inspection report	Date of visit
Uttarkashi	Bhagirathi	DFO	Yes	One	<a href="#">Site Inspection Report</a>	11/02/2015
	North Kumaun	CF	No		No Data	
	Bhagirathi	CF	No		No Data	

**(Specific recommendation of the DFO/CCF/Nodal Officer with(Part II,III & Part IV))**

16. Specific recommendation of the DFO/CCF/Nodal Officer for acceptance or otherwise of the proposal with reason :

Division	Circle	Recommendation By	Recommendation	Reason	Letter	Whether CF agreed
Uttarkashi	Bhagirathi	DFO	Recommended	Yes	<a href="#">Recommendation letter</a>	
	Bhagirathi	CF	Recommended		<a href="#">Recommendation letter</a>	Yes

Print page

**FORM - A**

Form for seeking prior approval of Central Government under section 2 of the Forest(Conservation) Act, 1980 for  
Diversion of fresh forest area

**PART - I**

(To be filled up by User Agency)

**A. General Details****A-1. Project Details**

- (i). **Proposal No.** : FP/UK/ROAD/9574/2015
- (ii). **Name of Project for which Forest Land is required** : Nakuri Singot Motor Road To Paab Motor Road
- (iii). **Short narrative of the proposal and Project/scheme for which the forest land is required** : To provide the Road facility of village Paab of 408 population
- (iv). **State** : Uttarakhand
- (v). **Category of the Project** : Road
- (vi). **Shape of forest land proposed to be diverted** : Linear
- (vii). **Estimated cost of the Project(Rupees in lacs)** : 250
- (viii). **Total Area of Forest Land proposed for diversion(in ha.)**: 1.092
- (ix). **Total Area of Non-Forest Land proposed for diversion(in ha.)**: NIL
- (x). **Total period for which the forest land is proposed to be diverted(in years)**: 60

**A-2. Details of User Agency**

- (i). **Name** : PMGSY ID UTTARKASHI
- (ii). **Address1** : ANUSHANDHAN COLONY JOSHIYARA UTTARKASHI
- (iii). **Address2** : NIL
- (iv). **State** : Uttarakhand
- (v). **District** : Uttarkashi
- (vi). **Pin** : 249193
- (vii). **Landmark** : ANUSHANDHAN COLONY
- (viii). **Email address** : shiv12rajr@gmail.com
- (ix). **Landline Telephone No.** : 223804
- (x). **Fax No.** : 1374
- (xi). **Mobile No.** : 8958862676
- (xii). **Website (if any)** : NIL
- (xiii). **Details of Proposals seeking prior approval of Central Government under the Act for diversion of forest land submitted by the User Agency in the past** : No
- (xiv). **Legal status of User Agency** : State Government

**A-3. Details of Person Making Application**

- (i). **First Name**: EE PMGSY UTTARKASHI
- (ii). **Middle Name**: IRRIGATION
- (iii). **Last Name**: DIVISION
- (iv). **Gender**: Male
- (v). **Designation**: EE
- (vi). **Address 1**: P.M.G.S.Y (Irrigation Diviion)ANUSHANDHAN COLONY JOSHIYARA UTTARKASHI
- (vii). **Address 2**: PMGSSY (ID) Uttarkashi
- (viii). **State**: Uttarakhand
- (ix). **District**: Uttarkashi
- (x). **Tehsil**: Bhatwari
- (xi). **Pin**: 249193
- (xii). **Landmark**: ANUSHANDHAN COLONY
- (xiii). **Email Address**: shiv12rajr@gmail.com
- (xiv). **Landline Telephone No.**: 223804
- (xv). **Fax No.**: 01374223804
- (xvi). **Mobile No.**: 8958862676
- (xvii). **Copy of documents in support of the competence/authority of the person making this application to make application on behalf of the User Agency**: [Annexure U.A Document](#)

**B. Details of land required for the Project****B-1. Details of proposal seeking prior approval of Central Government under the Act for diversion of forest land for the Project already submitted in the past**

- (i). **Whether any proposal seeking prior approval of Central Government under the Act for diversion of forest land required for the project has been submitted in the past?** : No

**B-2. Details of forest land proposed to be diverted**



## B-2.1 Details of Divisions involved

Details of Divisions involved			
S.no	Division Name	Forest Land(ha.)	Non-Forest Land(ha.)
1.	Uttarkashi	1.092	0

## B-2.2 Details of Districts involved

District wise breakup			
S.no	District Name	Forest Land(ha.)	Non-Forest Land(ha.)
1.	Uttarkashi	1.092	0

## B-2.3 Village wise breakup

Villages wise breakup			
S.no	Village	Forest Land(ha.)	Non-Forest Land(ha.)
1	Paab	1.092	0

## B-2.4 Component wise breakup

Component wise breakup			
S.no	Component	Forest Land(ha.)	Non-Forest Land(ha.)
1	Road	1.092	0

C. Maps of forest land proposed to be diverted

Division 1 : Uttarkashi											
(i). Area of forest land proposed to be diverted(in ha.) : 1.092											
(ii). : Linear											
(b). No. of Segments : One											
<table border="1"> <thead> <tr> <th colspan="3">Segment wise details</th></tr> <tr> <th>Segments</th><th>Segment Area(in ha.)</th><th>Kml File of Segments</th></tr> </thead> <tbody> <tr> <td>1.</td><td>1.092</td><td><a href="#">Annexure Segment1</a></td></tr> </tbody> </table>			Segment wise details			Segments	Segment Area(in ha.)	Kml File of Segments	1.	1.092	<a href="#">Annexure Segment1</a>
Segment wise details											
Segments	Segment Area(in ha.)	Kml File of Segments									
1.	1.092	<a href="#">Annexure Segment1</a>									
(iii). Copy of Survey of India Toposheet indicating boundary of forest land proposed to be diverted: <a href="#">Annexure Survey of India Toposheet</a>											
(iv). Scanned copy of the Geo-referenced map of the forest land proposed to be diverted prepared by using GPS or Total Station: <a href="#">Annexure scanned copy of the Geo-referenced map</a>											

D. Justification for locating the Project in forest land and details of alternatives examined:

(i). Copy of note containing justification for locating the Project in forest land : [Annexure Justification](#)

(ii). Whether a copy of map indicating location of alternative examine is required to be provided:  
Yes

(a). Copy of map indicating location of alternative examined: [Annexure alternative examined](#)

E. Employment likely to be generated

(i). Whether the Project is likely to generate employment?: Yes

(ii). Permanent/Regular Employment(Number of persons): 22

(iii). Temporary Employment(Number of person-days): 20000

F. Displacement of People due to the Project, if any

(i). Whether Project involves displacement?: No

G. Details of Cost-Benefit analysis for the Project

(i). Whether the Project requires Cost-Benefit analysis?: No

H. Status of Environmental Clearance

(i). Whether the Project requires Clearance under the Environment (Protection) Act 1986 ? : No

I. Status of Wildlife Clearance

(i). Whether the Project or a part thereof is located in any Protected Area or their Eco sensitive zone? : No

J. Applicability of special provisions governing Scheduled Areas

(i). Whether the Project or a part thereof is located in a Scheduled Area? : No

K. Status of settlement of rights under the Forest Rights Act, 2006 on the forest land proposed to be diverted

(i). Whether the process for settlement of Rights under the Forest Rights Act, 2006 on the forest land proposed to be diverted has been completed? : Yes

(a). Copy of documentary evidence in support of settlement of rights under the Forest Rights Act, 2006 on the forest land proposed to be diverted: [Annexure Documentary Evidence](#)

L. Details of land identified for Compensatory Afforestation

(i). Whether non-forest or Revenue forest land is required to be provided by User Agency?: Yes

(ii). Whether the area of non-forest land or Revenue forest land required to be provided by User Agency for raising Compensatory Afforestation is less than area of forest land proposed to be diverted? : No

(iii). No. of districts involved for raising Compensatory Afforestation: 1

(iv). No. of patches: One

District 1 : Uttarkashi
<p>(a). Village: Paab</p> <p>(b). Area(in ha.): 2.184</p> <p>(c). Copy of KML file of the patch: <a href="#">Annexure Patch</a></p> <p>(d). Khasra details: 1M</p> <p>(e). Present owner: User Agency</p> <p>(f). Copy of Ownership proof: <a href="#">Annexure Copy of Ownership proof</a></p>

(v). Scanned copy of the map of the land identified for creation of Compensatory Afforestation prepared by using GPS or Total Station: [Annexure GPS or Total Station](#)

(vi). Copy of Survey of India Toposheet in 1:50,000 scale indicating location of the land identified for creation of Compensatory Afforestation: [Annexure Survey of India Toposheet](#)

Additional information Details

Documents		
S.No	Documents	Remarks
1	<a href="#">Additional Info.</a>	A short narrative and importance of the project.
2	<a href="#">Additional Info.</a>	Administrative and Financial sanction
3	<a href="#">Additional Info.</a>	Preliminary Joint Inspection report (by user agency, forest department, revenue department etc.)
4	<a href="#">Additional Info.</a>	Comperative chart showing statement of both alignment or alternate site explored for the proposed project and reasons for their rejection duly countersigned by DFO
5	<a href="#">Additional Info.</a>	Certificate from the DM that no alternative suitable non-forest land is available for the project in question and the demand of the forest land for the project is barest minimum
6	<a href="#">Additional Info.</a>	Land schedule (for RF signed by DFO and civil soyam, Van panchayat and private nap land signed by DM
7	<a href="#">Additional Info.</a>	Category wise (RF, civil soyam, Van panchayat and private nap land, Notified forest land etc
8	<a href="#">Additional Info.</a>	Bar Chart with index (counter signed by DFO)
9	<a href="#">Additional Info.</a>	Compensatory afforestation scheme in Civil and Soyam land (10 years) by DFO
10	<a href="#">Additional Info.</a>	Certificate regarding suitability of identified land for Comensatory Afforestation by DFO
11	<a href="#">Additional Info.</a>	Road side/gap filling plantation estimate (by DFO)
12	<a href="#">Additional Info.</a>	Details of the trees with their scientific name in RF, Civil Soyam, Van Panchayat, Private
13	<a href="#">Additional Info.</a>	valuation of the trees to be felled
14	<a href="#">Additional Info.</a>	Felling of Oak trees (if involves, inspection report of the concerning CF

		has to be provided
15	<a href="#">Additional Info.</a>	If felling of trees is not involved, certificate by DFO in this regard.
16	<a href="#">Additional Info.</a>	Certificate of felling minimum trees during the project work
17	<a href="#">Additional Info.</a>	Muck disposal scheme (in prescribed format)
18	<a href="#">Additional Info.</a>	Whether project area is a part of National Park or sanctuary and aird distance of the project from National Park or sanctuary signed by DFO
19	<a href="#">Additional Info.</a>	If the project area is within 10 Km radius of N/P or Centuary, Comments/No objection certificate of CCF Wild Life has to be provided.
20	<a href="#">Additional Info.</a>	No violation has taken place, FC Act. 1980 reg.
21	<a href="#">Additional Info.</a>	NOC from local Gram Sabhas
22	<a href="#">Additional Info.</a>	Certificate- work has not been started reg.
23	<a href="#">Additional Info.</a>	Geologist Report (Govt. approved Geologist).
24	<a href="#">Additional Info.</a>	Task Force report.
25	<a href="#">Additional Info.</a>	Certificate by user agency for complying the condition imposed in Standard Condition
26	<a href="#">Additional Info.</a>	No historical/monumental or relegeous place will be effected certificate reg. in Standard Condition
27	<a href="#">Additional Info.</a>	Undertaking regarding no animal will be effected adversely by the project
28	<a href="#">Additional Info.</a>	Undertaking to provide alternative fuelwood, kerosene or LPG to labours involved in project
29	<a href="#">Additional Info.</a>	Undertaking to provide alternative fuelwood, Benefited villages/Families/Population Certificate.
30	<a href="#">Additional Info.</a>	NPV calculation certificate as per Hon'ble Supreme court /MoEF orders by DFO
31	<a href="#">Additional Info.</a>	Undertaking of payment of NPV, if Hon'ble Supreme Court increases the rates of NPV
32	<a href="#">Additional Info.</a>	Cost of the forest land and lease rent certificate by DM.
33	<a href="#">Additional Info.</a>	Certificate of Lease period by user agency
34	<a href="#">Additional Info.</a>	Undertaking of user agency to bear the cost for dimarcation work (pdf file).
35	<a href="#">Additional Info.</a>	Demarcation of land to be diverted
36	<a href="#">Additional Info.</a>	fact sheet
37	<a href="#">Additional Info.</a>	govt of india formate part-I
38	<a href="#">Additional Info.</a>	govt of india formate part-II By DFO
39	<a href="#">Additional Info.</a>	govt of india formate part-III,IV,V
40	<a href="#">Additional Info.</a>	Lit of Actual tree cutting
41	<a href="#">Additional Info.</a>	Certificate for using explosive
42	<a href="#">Additional Info.</a>	Certificate for Eco sensitive
43	<a href="#">Additional Info.</a>	Certificate for new road Construction
44	<a href="#">Additional Info.</a>	check List
45	<a href="#">Additional Info.</a>	ownership and no objection certificate
46	<a href="#">Additional Info.</a>	ownership proof
47	<a href="#">Additional Info.</a>	map of land for CA
48	<a href="#">Additional Info.</a>	Index

[Print page](#)