

कार्यालय अपर प्रमुख वन संरक्षक एवं नोडल अधिकारी, वन संरक्षण,  
इन्दिरानगर फोरेस्ट कालोनी, उत्तराखण्ड, देहरादून।


संख्या : /1जी-FP/UK/ROAD/10084/2015 देहरादून: दिनांक: नवंबर, 2015

सेवा में,  
अपर सचिव, वन  
उत्तराखण्ड शासन

**विषय:-जनपद पौड़ी में पालकोट बरस्वार मोटर मार्ग निर्माण हेतु -  
1.206 है० वन भूमि हस्तांतरण FP/UK/ROAD/10084/2015**

महोदय,

उपरोक्त विषयक वन भूमि हस्तांतरण प्रस्ताव शासन को ऑनलाइन प्रेषित किया गया है जिसकी हार्ड कॉपी आवश्यक अग्रेत्तर कार्यवाही हेतु संलग्न कर विशेष पत्रवाहक के माध्यम से प्रेषित किया जा रहा है। प्रस्ताव आपदा प्रभावित जनपद में 5 है० से कम क्षेत्रफल तथा प्रति है० 50 से कम अनुपात में वृक्ष प्रभावित होने के कारण सहमति की दशा में प्रस्ताव पर सैद्धांतिक स्वीकृति राज्य सरकार स्तर से प्रदान करने का कष्ट करें।

भवदीय,  


(एस०टी०एस०लेप्चा)  
अपर प्रमुख वन संरक्षक  
एवं नोडल अधिकारी

संलग्नक: उपरोक्तानुसार

संख्या : /1जी-FP/UK/ROAD/10084/2015 तद्दिनांकित

प्रतिलिपि:

1. प्रमुख वन संरक्षक, उत्तराखण्ड।
2. मुख्य वन संरक्षक, गढ़वाल, पौड़ी।
3. वन संरक्षक, गढ़वाल वृत्त, पौड़ी।
4. अपर सचिव, लोक निर्माण विभाग/पी.एम.जी.एस.वाई/राजस्व, उत्तराखण्ड शासन, देहरादून।
5. जिलाधिकारी, पौड़ी।
6. प्रभागीय वनाधिकारी, गढ़वाल वन प्रभाग।
7. अधिशासी अभियंता, प्रा०ख०, लो०नि०वि०, लैन्सडाउन।

(एस०टी०एस०लेप्चा )  
अपर प्रमुख वन संरक्षक  
एवं नोडल अधिकारी

## भाग IV

(नोडल अधिकारी अथवा प्रधान मुख्य वन संरक्षक अथवा अध्यक्ष, वन विभाग द्वारा  
भरे जाने के लिए)

परियोजना का नाम:

जनपद पौड़ी में पालकोट बरस्वार मोटर मार्ग निर्माण हेतु – 1.206 है० वन भूमि  
हस्तांतरण FP/UK/ROAD/10084/2015

1. टिप्पणी के साथ प्रस्ताव को स्वीकार करने या अन्यथा के लिए राज्य वन विभाग की विस्तृत राय और निर्दिष्ट सिफारिशें। (राय देते समय, सम्बन्धित वन संरक्षक अथवा उप वन संरक्षक की प्रतिकूल टिप्पणी की सुस्पष्ट समीक्षा की जाय और विवेचनात्मक टिप्पणी दी जाय):

उपरोक्त योजना हेतु गढ़वाल वन प्रभाग में गोयूँ कक्ष सं० 2 में 0.423 है० आरक्षित वन भूमि तथा 0.783 है० पंचायती वन भूमि कुल 1.206 है० वन भूमि का हस्तांतरण प्रस्तावित है जिसका अवलोकन करने पर पाया गया कि उपरोक्त मोटर मार्ग निर्माण हेतु उपरोक्त वन भूमि का सम्मिलित होना अनिवार्य है। वर्ष 2009 में इस मार्ग में पूर्व निर्मित मार्ग का बिना भारत सरकार की स्वीकृति के चौड़ीकरण कार्य प्रारंभ किया गया था जिसे वन विभाग द्वारा रोका गया तथा संबंधितों के विरुद्ध कार्यवाही किया गया जिसमें जुर्मकर्ता द्वारा रु 15000 की धनराशी जमा किया गया है। वर्तमान में किसी प्रकार का उल्लंघन नहीं हो रहा है। प्रभागीय वनाधिकारी, गढ़वाल वन प्रभाग तथा वन संरक्षक, गढ़वाल वृत्त, पौड़ी द्वारा भी प्रस्ताव पर अपनी संस्तुति की है। अतः जनहित में, प्रस्ताव आपदा प्रभावित जनपद में 5 है० से कम क्षेत्रफल तथा प्रति है० 50 से कम अनुपात में वृक्ष प्रभावित होने के कारण प्रस्ताव पर सैद्धान्तिक स्वीकृति राज्य सरकार स्तर से प्रदान करने की संस्तुति की जाती है।

हस्ताक्षर:

नाम व पदनाम: (एस०टी०एस०लेप्चा भा.व.से)

अपर प्रमुख वन संरक्षक, वन संरक्षण  
एवं

नोडल अधिकारी, उत्तराखण्ड

अपर प्रमुख वन संरक्षक एवं नोडल अधिकारी

सरकारी मोहर: वन संरक्षण, भूमि सर्वेक्षण निदेशालय, उत्तराखण्ड  
देहरादून

तिथि : 6/11/2015

स्थान: देहरादून



## प्रपत्र-2.2

### भाग-III

(सम्बन्धित वन संरक्षक द्वारा भरा जाना है)

P.No.-FP/UK/ROAD/10084/2015

- |     |   |  |
|-----|---|--|
| 14- | स्थल, जहां की वन भूमि शामिल की गयी है<br>क्या इसका सम्बन्धित वन संरक्षक ने निरीक्षण<br>किया है ? (हाँ/नहीं) यदि हाँ तो निरीक्षण की<br>तारीख और किए गये प्रेक्षणों को, निरीक्षण नोट<br>के रूप में संलग्न करें। | नहीं   |
| 15- | क्या सम्बन्धित वन संरक्षक भाग-ख में दी गयी<br>सूचना और उप वन संरक्षक के सुझावों से<br>सहमत है।  | सहमत   |
| 16- | प्रस्ताव की स्वीकृति या अन्यथा के बारे में<br>सम्बन्धित वन संरक्षक की विस्तृत कारणों<br>के साथ विशेष सिफारिशें।   | जनहित में उचित/प्रभागीय वनाधिकारी<br>की आख्या के आधार पर संस्तुति<br>की जाती है। |

तिथि- 04.11.2015

हस्ताक्षर

५

स्थान- देहरादून

नाम और पदनाम (मुवन चन्द्र)


वन संरक्षक

शिवालिक वृत्त, उत्तराखण्ड,  
सरकारी मोहरे देहरादून



## **RECOMMENDATION**

The land transfer proposal no. FP/UK/ROAD/10084/2015 for transfer of 1.206 ha of forest land for construction of road is recommended in public interest.

  
Divisional Forest Officer,  
Lansdowne Forest Division, Kotdwara  
कोटद्वारा (गढ़वाल)



SITE INSPECTION REPORT- NOT BELOW THE RANK OF DCF  
(for the forest land to be diverted under FCA)

5.1 A proposal has been received by this office from Exe. Eng. PWD, Lamsdowara for diversion under FCA-1980 of 1.206 ha. of forest land for non-forestry purpose. The project envisages the use of forest land for construction of Palkot-Bamhura Motor Road. The site inspection of the land involved in the proposal has been done by me on dated 22/08/2015.

5.2 On inspection of the site, it is found that the land required by the user agency is a RF/PF/un-classed/Other forests measuring 1.206 ha.

5.3 The requirement of forest land as proposed by the user agency in Col.2 part-1 is unavoidable and is barest minimum required for the project. Yes

5.4 Whether any rare /endangered /unique species of flora and fauna found in the area. If, so the details there of :- No

5.5 xx Whether any protected archeological /heritage site/defence establishment or any other important monument is located in the area, if, so the details thereof with NOC from competent authority, if required.- No

a) The user agency has not violated the provisions of forest (Conservation), Act 1980 and no work has been started without proper sanction.

☒ b) It has been found that the user agency has violated (Conservation), Act, and 1980 provisions. A details report as per para 1.9 of chapter 1, Para C of Hand book of forest (Conservation) Act, 1980 attached.

Specific recommendation for acceptance or otherwise of the proposal.

Place:- KOTDWARA  
Date:- 30/08/2015

(Signature) [Signature]

Name NITISH MANI TRIPATHI

Designation आसिय वनाधिकारी

Office Seal मन्सिङ्गिन वन प्रभाग

कोटद्वार (पुलनाहा)

N.B. x State the purpose for which the forest land is proposed to be diverted.  
xx out of(a) and (b) tick the option which is applicable and cross the option which is not applicable.

As per letter number 2-2/2000 FC dated 16-10-2000 from ministry of Environment & Forest, Government of India for proposal involving less than 40 hectares of forest land, the site inspection report from DCF is required and for proposal involving more the 40 hectares of forest land site inspection report from the conservation of forests is required.

**PART-II**

(To be filled by the concerned Deputy Conservator of Forest)

State Serial No. of proposal : UK-0605/2015

**1. Location of the project/Scheme : Uttarakhand**

- (i) State / Union Territory : Uttarakhand
- (ii) District : Pauri Garhwal
- (iii) Forest Division : Lansdowne
- (iv) Area of forest land proposed for diversion (in ha.) : 1.206
- (v) Category : Road

**2. Legal status of forest land proposed for diversion :**

S. No.	Division	Forest Land(ha.)	Legal Status
1	Lansdowne	0.423	Reserved Forest
2	Lansdowne	0.783	Revenue Forest

Division 1. : Lansdowne

**3. District wise area to be diverted in the division :**

S. No.	District	Area(ha.)
1	Pauri Garhwal	1.206

**4. Details of Vegetation available in the forest land proposed for diversion :****(ii) Density of vegetation**

S. No.	Area(in ha.)	Density	Eco-Class
1	1.206	20	Eco 5

S. No.	Scientific Name	Local Name	(31-60)cm.	(61-90)cm.	(91-120)cm.	(121-150)cm.	(>150)cm.
1	Pinus roxburghii	Chir	30	15	3		
2	Sal	Sal					10

**5. Working plan prescription for the forest land proposed for diversion :**

Working plan has not been approved by govt of india yet.

**6. Brief note on vulnerability of the forest area to erosion : Slightly prone to erosion.****7. Approximate distance of the proposed site for diversion from boundary of forest(in km.) : No Data****8. Significance of the forest land proposed for diversion from wildlife point of view :**

- (i). **Details of wildlife present in and around the forest land proposed for diversion :**  
Malatta mulacca, Sus scrofa, Muntiacus muntjak, Panthera pardus.

- (ii). **Whether forms part of national park, wildlife sanctuary, biosphere reserve, tiger reserve, elephant corridor, wildlife migration corridor etc. : No**

**Whether the forest land proposed for diversion is located within eco-sensitive**

- (iii). zone(ESZ) of the Protected Area notified under Wildlife(Protection) Act,1972  
(Note: In case, ESZ of a Protected Area is not notified, then, 10kms distance from boundary of the Protected Area should be treated as ESZ): No
- (iv). Whether any national park, wildlife sanctuary, biosphere reserve, tiger reserve, elephant corridor, wildlife migration corridor etc., is located within 1 Km. from boundary of the forest land proposed for diversion : No
- (v). Whether any rare/endangered/unique species of flora and fauna found in the area : No

9.

Details of any protected archaeological/heritage site/defence establishment or any other important monument located in the area, if any :

- (i). Whether any protected archaeological/heritage site/defence establishment or any other important monument is located in the area : No

10. Comment as to the reasonability of the extent of the forest land proposed for diversion :

- (i). Whether the requirement of forest land as proposed by the user agency is unavoidable and bare minimum for the project : Yes

11. Details of violation(s), if any ,committed :

- (i). Whether any work in violation of the Act or guidelines issued under the Act has been carried out : Yes

(a)Details of violation(s): Widening of this already cut road in reserve fores



(b) Period of Work done(year) : 2009

(c) Area of forest land involved in violation (in ha.) : .423

S. No.	Name of person responsible for violation	Designation & Address of person responsible for violation	Action taken against the person responsible for violation
1	Then officials of PWD Lansdowne who floated the tender and the contractor	Then officials of PWD Lansdowne including JE Madan Sen and contractor Meherban Singh Rautela	Rs fifteen thousand was deposited by the accused

12. Whether work in violation is still in progres(Yes/No) : No

13. Details of compensatory afforestation scheme :

- (ii). Total Financial Outlay for C.A: 5.05
- (iii). Whether the land identified by User Agency is suitable for CA and from management point of view?: Yes
- (iv). Copy of certificate regarding suitability of land identified for CA and from management point of view: 
- (v). Copy of detailed CA scheme including species to be planted, implementing agency, time schedule, cost structure etc.: 

Additional information Details :


S. No.	Documents	Remarks
NIL		

14. District Profile :

S.no	District	Geographical area of the district (in	Forest area of the	Total forest area diverted	No. of Approved	Forest Land including penal	Progress of compensatory afforestation	A) Forest land	B) Non-forest land
------	----------	---------------------------------------	--------------------	----------------------------	-----------------	-----------------------------	--	----------------	--------------------

	Name	ha.)	district (in ha.)	since 1980 (in ha.)	Cases	C.A. (in ha.)	as on(date)	(in ha.)	(in ha.)
1	Pauri Garhwal	532900	385094.2	2122.2	438	1455.2	16/09/2015	658.7	710.5

15. Site inspection report of the DFO/CCF/Nodal Officer highlighting important facts pertaining to the forest land :

Division Name	Circle	Site inspected By	Whether site inspected	No. of times site visited	Site inspection report	Date of visit
Lansdowne	Shivalik	DFO	Yes	One		22/08/2015

**(Specific recommendation of the DFO/CCF/Nodal Officer with(Part II,III & Part IV))**

16. Specific recommendation of the DFO/CCF/Nodal Officer for acceptance or otherwise of the proposal with reason :

Division	Circle	Recommendation By	Recommendation	Reason	Letter	Whether CF agreed
Lansdowne	Shivalik	DFO	Recommended	In public interest.		
	Shivalik	CF	Recommended			Yes

Print page

□



## **FORM - A**

Form for seeking prior approval of Central Government under section 2 of the Forest(Conservation) Act,1980 for Diversion of fresh forest area

### **PART - I**

(To be filled up by User Agency)

#### **A. General Details**

##### **A- 1. Project Details**

(i). Proposal No. : FP/UK/ROAD/10084/2015

(ii). Name of Project for which Forest Land is required : Construction of Palkot-Barshawar Motor Road

(iii). Short narrative of the proposal and Project/scheme for which the forest land is required : This road connected by Fatehpur-lansdowne road

(iv). State : Uttarakhand

(v). Category of the Project : Road

(vi). Shape of forest land proposed to be diverted : Linear

(vii). Estimated cost of the Project(Rupees in lacs) : 140

(viii). Total Area of Forest Land proposed for diversion(in ha.): 1.206

(ix). Non-Forest Land required for this project(in ha.): 0

(x). Total period for which the forest land is proposed to be diverted(in years): NIL

##### **A- 2. Details of User Agency**

(i). Name : PWD LANSDOWNE

(ii). Address1 : EE P.D PWD Lansdowne

(iii). Address2 : NIL

(iv). State : Uttarakhand

(v). District : Pauri Garhwal



(vi). Pin : 246155

(vii). Landmark : NIL

(viii). Email address : eepwdlansdowne@rediffmail.com

(ix). Landline Telephone No. : 262260

(x). Fax No. : NIL

(xi). Mobile No. : 9456563031

(xii). Website (if any) : NIL

(xiii). Details of Proposals seeking prior approval of Central Government under the Act for diversion of forest land submitted by the User Agency in the past

List of proposal submitted in Past							
S.no	Proposal Status.	Proposal No.	Moef File No.	Area Proposed for Diversion(Ha.)	Area Diverted(Ha.)	Date of In-Principle Approval	Date of Final Approval
NIL							

(xiv). Legal status of User Agency : State Government

### A-3. Details of Person Making Application

(i). First Name: DINESH

(ii). Middle Name: KUMAR

(iii). Last Name: BIJALWAN

(iv). Gender: Male

(v). Designation: Executive Engineer

(vi). Address 1: EE P.D PWD Lansdowne

(vii). Address 2: NIL

(viii). State: Uttarakhand

(ix). District: Pauri Garhwal



(x). Tehsil: Lansdowne

(xi). Pin: 246155


(xii). Landmark: NIL

(xiii). Email Address: eepwdlansdowne@rediffmail.com

(xiv). Landline Telephone No.: 262260

(xv). Fax No.: NIL

(xvi). Mobile No.: 9456563031

(xvii). Copy of documents in support of the competence/authority of the person making this application to make application on behalf of the User Agency: 

## B. Details of land required for the Project

B- Details of proposal seeking prior approval of Central Government under the Act for  
1. diversion of forest land for the Project already submitted in the past

(i). Whether any proposal seeking prior approval of Central Government under the Act for diversion of forest land required for the project has been submitted in the past?. : No

B-  
2. Details of forest land proposed to be diverted

### B-2.1 Details of Divisions involved

Details of Divisions involved			
S.no	Division Name	Forest Land(ha.)	Non-Forest Land(ha.)
1.	Lansdowne	1.206	0

### B-2.2 Details of Districts involved

District wise breakup			
S.no	District Name	Forest Land(ha.)	Non-Forest Land(ha.)
1.	Pauri Garhwal	1.206	0

### B-2.3 Village wise breakup

Villages wise breakup			
S.no	Village	Forest Land(ha.)	Non-Forest Land(ha.)
1	Palkot civil land	0.252	0
2	Goyun civil land	0.351	0






3	Barswar civil	0.18	0
4	Reserved forest	0.423	0


#### B-2.4 Component wise breakup

Component wise breakup			
S.no	Component	Forest Land(ha.)	Non-Forest Land(ha.)
1	Civil land	0.783	0
2	Reserved forest	0.423	0

#### C. Maps of forest land proposed to be diverted

Division 1. : Lansdowne		
(i). Area of forest land proposed to be diverted(in ha.) : 1.206		
(ii). : Linear		
(b). No. of Segments : One		
Segment wise details		
Segments	Segment Area(in ha.)	Kml File of Segments
1.	1.206	 <a href="#">View File</a>
(iii). Copy of Survey of India Toposheet indicating boundary of forest land proposed to be diverted: 		
(iv). Scanned copy of the Geo-referenced map of the forest land proposed to be diverted prepared by using GPS or Total Station: 		

#### D. Justification for locating the Project in forest land and details of alternatives examined:

(i). Copy of note containing justification for locating the Project in forest land: 

(ii). Whether a copy of map indicating location of alternative examine is required to be provided: Yes

(a). Copy of map indicating location of alternative examined: 

#### E. Employment likely to be generated

(i). Whether the Project is likely to generate employment ?: No

#### F. Displacement of People due to the Project, if any

(i). Whether Project involves displacement?: No

#### G. Details of Cost-Benefit analysis for the Project

(i). Whether the Project requires Cost-Benefit analysis?: No

#### H. Status of Environmental Clearance

(i). Whether the Project requires Clearance under the Environment (Protection) Act 1986 ? :  
No

#### I. Status of Wildlife Clearance


(i). Whether the Project or a part thereof is located in any Protected Area or their Eco sensitive zone? : No

#### J. Applicability of special provisions governing Scheduled Areas

(i). Whether the Project or a part thereof is located in a Scheduled Area? : No

#### K. Status of settlement of rights under the Forest Rights Act, 2006 on the forest land proposed to be diverted

(i). Whether the process for settlement of Rights under the Forest Rights Acts 2006 on the forest land proposed to be diverted has been completed? : Yes

(a). Copy of documentry evidence in support of settlement of rights under the Forest Rights Act, 2006 on the forest land proposed to be diverted: 

#### L. Details of land identified for Compensatory Afforestation

(i). Whether non-forest or Revenue forest land is required to be provided by User Agency?:  
Yes

(ii). Whether the area of non-forest land or Revenue forest land required to be provided by User Agency for raising Compensatory Afforestation is less than area of forest land proposed to be diverted ? : No

(iii). No. of districts involved for raising Compensatory Afforestation: 1

(iv). No. of patches: One

District 1. : Pauri Garhwal
(a). Village: Suradi
(b). Area(in ha.): 2.412



(c). Copy of KML file of the patch:


[View File](#)


(d). Khasra details: 4370

(e). Present owner: User Agency








(f). Copy of Ownership proof:



















(v). Scanned copy of the map of the land identified for creation of Compensatory Afforestation prepared by using GPS or Total Station: 








(vi). Copy of Survey of India Toposheet in 1:50,000 scale indicating location of the land identified for creation of Compensatory Afforestation: 

### Additional information Details

Documents		
S.No	Documents	Remarks
1		A short narrative and importance of the project.. (pdf file).
2		Administrative and Financial sanction (pdf file).
3		Preliminary Joint Inspection report (by user agency, forest department, revenue department etc.) (pdf file).
4		Comperative chart showing statement of both alignment or alternate site explored for the proposed project and reasons for their rejection duly countersigned by DFO. (pdf file).
5		Certificate from the DM that no alternative suitable non-forest land is available for the project in question and the demand of the forest land for the project is barest minimum. (pdf file).
6		Land schedule (for RF signed by DFO and civil soyam, Van panchayat and private nap land signed by DM). (pdf file) .
7		Category wise (RF,civil soyam, Van panchayat and private nap land, Notified forest land etc.) land

		length, width and area in Ha. (pdf file).
8		Bar Chart with index (counter signed by DFO). (pdf file).
9		Undertaking by the User Agency to bear the cost of Road side /gap filling plantation (by user agency) (pdf file)
10		Details of the trees with their scientific name in RF, Civil Soyam, Van Panchayat, Private Notified land and in Nap Land should be mentioned (with valuation of the trees to be felled ) (0-10 dia trees will be mentioned as saplings). (pdf file) Tree count.
11		Certificate of felling minimum trees during the project work. (pdf file) .
12		Muck disposal scheme (in prescribed format) (pdf file).
13		Whether project area is a part of National Park or sanctuary and airtal distance of the project from National Park or sanctuary signed by DFO. (pdf file).
14		No violation has taken place, FC Act. 1980 reg. (pdf file).
15		NOC from local Gram Sabhas. (pdf file).
16		Certificate- work has not been started reg. (pdf file).
17		Geologist Report (Govt. approved Geologist). (pdf file).
18		Task Force report.
19		Certificate by user agency for complying the condition imposed in Standard Condition (pdf file).
20		Certificate by user agency for complying the condition imposed in geologist report/Task force recommendation in hill areas (excluding drinking water).
21		No historical/monumental or religious place will be effected certificate reg. (by DM/DFO) (pdf file).
22		Undertaking regarding no animal will be effected adversely by the project. (Pdf file).
23		Undertaking to provide alternative fuelwood, kerosene or LPG to labours



		involved in project. (Pdf file).
24		Benefited villages/Families/Population Certificate. (pdf file).
25		NPV calculation certificate as per Hon'ble Supreme court /MoEF orders by DFO (pdf file).
26		Undertaking of payment of NPV, if Hon'ble Supreme Court increases the rates of NPV (by user agency)
27		Cost of the forest land and lease rent certificate by DM. (pdf file).
28		Demarcation of land to be diverted (pdf file).
29		Undertaking of user agency to bear the cost for demarcation work (pdf file).
30		Check list/Fact sheet . /Other imp details

