

Field Inspection Note of Sri. Ch. Ganga Reddy, Dy.CF, District Forest Officer, Mahabubnagar on 15/02/2022 at Pursampally Forest Block in Compt. No. 154/1, 156 & Mohammadabad Forest Block in Compt. No. 176 & 178 of Marikal Section of Mohammadabad Range in Mahabubnagar District.


On 15/02/2022 proceeded and inspected the area proposed for diversion of 0.0446 Ha of Forest-Land in **Compt. No. 154/1, 156 of Pursampally Forest Block area** and 0.0640 Ha of Forest land in **Compt. No. 176, 178 of Mohammadabad Forest Block** in Mohammadabad Range, Mahabubnagar Forest Division for **laying of Optical Fibre Cable along the road** and within the existing Right of way in favour of **M/s. Telangana Fibre Grid Corporation.,** is transacted and observed that:

The total Forest Area in **Compt. No. 154/1 of Pursampally Reserve Forest is 0.0195 Ha, Compt. No. 156 of Pursampally Reserve Forest is 0.0251 Ha, Compt. No. 176 of Mohammadabad Reserve Forest is 0.0354 Ha, Compt. No. 178 of Mohammadabad Reserve Forest is 0.0286 Ha.** The Forest Area of this Compartments Area is degraded area and having only bushy and miscellaneous growth. The canopy density is about **0.20**. There are no Trees falling in the proposed area for **laying of Optical Fibre Cable along the road** and within the existing Right of way, in the proposed areas of Pursampally & Mohammadabad Reserve Forests. There are no rare / endangered / unique species of flora and fauna in this proposed area and also there are no protected archaeological / heritage site/defence establishment.

The degraded Forest area diverted for this purpose is only **0.1086 Ha.** The area proposed for **laying of Optical Fibre Cable along the road** Passing through the Marikal section of Reserve Forest Blocks Pursampally & Mohammadabad in Mohammadabad Range of Mahabubnagar District, in favour of **M/s. Telangana Fibre Grid Corporation,** also provides internet connectivity from Villages to Mandals, and Mandals to District Head Quarters.

There are no rare / endangered / unique species of flora and fauna in this proposed area and also there are no protected archaeological / heritage site/defence establishment. Etc.,

Hence, it is recommended to divert the Forest Area.


(CH. Ganga Reddy, Dy.CF.,)
District Forest Officer,
Mahabubnagar.

Field Inspection Note of Sri. Ch. Ganga Reddy, Dy.CF, District Forest Officer, Mahabubnagar on 15/02/2022 at Malkapur Forest Block in Compt. No. 371, 374, Jamalpur Forest Block in Compt. No. 319, Gundryal Forest Block in Compt. No. 312, 315 & Kondapur Forest Block in Compt. No. 310 of Koilkonda Section of Mahabubnagar Range in Mahabubnagar District.


On 15/02/2022 proceeded and inspected the area proposed for diversion of 0.1176 Ha of Forest-Land in **Compt. No. 371, 374 of Malkapur Forest Block area**, 0.0287 Ha of Forest land in **Compt. No. 319 of Jamalpur Forest Block**, 0.0735 Ha of Forest land in **Compt. No. 312, 315 of Gundryal Forest Block** and 0.0487 Ha of Forest land in **Compt. No. 310 of Kondapur Forest Block** in Mahabubnagar Range, Mahabubnagar Forest Division for **laying of Optical Fibre Cable along the road** and within the existing Right of way in favour of **M/s. Telangana Fibre Grid Corporation.**, is transacted and observed that:

The total Forest Area in **Compt. No. 371 of Malkapur Reserve Forest is 0.0168 Ha**, **Compt. No. 374 of Malkapur Reserve Forest is 0.1008 Ha**, **Compt. No. 319 of Jamalpur Reserve Forest is 0.0449 Ha**, **Compt. No. 312 of Gundryal Reserve Forest is 0.0449 Ha**, **Compt. No. 315 of Gundryal Reserve Forest is 0.0286 Ha** and **Compt. No. 310 of Kondapur Reserve Forest is 0.0487 Ha**. The Forest Area of this Compartments Area is degraded area and having only bushy and miscellaneous growth. The canopy density is about **0.20**. There are no Trees falling in the proposed area for **laying of Optical Fibre Cable along the road** and within the existing Right of way, in the proposed areas of Malkapur, Jamalpur, Gundryal & Kondapur Reserve Forests. There are no rare / endangered / unique species of flora and fauna in this proposed area and also there are no protected archaeological / heritage site/defence establishment.

The degraded Forest area diverted for this purpose is only **0.2685 Ha**. The area proposed for **laying of Optical Fibre Cable along the road** Passing through the Koilkonda section of Reserve Forest Blocks Malkapur, Jamalpur, Gundryal & Kondapur in Mahabubnagar Range of Mahabubnagar District, in favour of **M/s. Telangana Fibre Grid Corporation**, also provides internet connectivity from Villages to Mandals, and Mandals to District Head Quarters.

There are no rare / endangered / unique species of flora and fauna in this proposed area and also there are no protected archaeological / heritage site/defence establishment. Etc.,

Hence, it is recommended to divert the Forest Area.


(CH. Ganga Reddy, Dy.CF.,)
District Forest Officer,
Mahabubnagar.

Field Inspection Note of Sri. Ch. Ganga Reddy, Dy.CF, District Forest Officer, Mahabubnagar on 22/02/2022 at Appanapally Forest Block in Compt. No. 348 & Mahabubnagar Forest Block in Compt. No. 326, 337 of Boyapally & Mahabubnagar Sections of Mahabubnagar Range in Mahabubnagar District.


On 22/02/2022 proceeded and inspected the area proposed for diversion of 0.1303 Ha of Forest-Land in **Compt. No. 348 of Appanapally Forest Block area** and 0.1096 Ha of Forest land in **Compt. No. 326, 337 of Mahabubnagar Forest Block** in Mahabubnagar Range, Mahabubnagar Forest Division for **laying of Optical Fibre Cable along the road** and within the existing Right of way in favour of **M/s. Telangana Fibre Grid Corporation.**, is transacted and observed that:

The total Forest Area in **Compt. No. 348 of Appanapally Reserve Forest is 0.1303 Ha**, **Compt. No. 326 of Mahabubnagar Reserve Forest is 0.0757 Ha**, **Compt. No. 337 of Mahabubnagar Reserve Forest is 0.0176 Ha**, **Compt. No. 337 of Mahabubnagar Reserve Forest is 0.0163 Ha**. The Forest Area of this Compartments Area is degraded area and having only bushy and miscellaneous growth. The canopy density is about **0.20**. There are no Trees falling in the proposed area for **laying of Optical Fibre Cable along the road** and within the existing Right of way, in the proposed areas of Appanapally & Mahabubnagar Reserve Forests. There are no rare / endangered / unique species of flora and fauna in this proposed area and also there are no protected archaeological / heritage site/defence establishment.

The degraded Forest area diverted for this purpose is only **0.2399 Ha**. The area proposed for **laying of Optical Fibre Cable along the road** Passing through the Boyapally & Mahabubnagar sections of Reserve Forest Blocks Appanapally & Mahabubnagar in Mahabubnagar Range of Mahabubnagar District, in favour of **M/s. Telangana Fibre Grid Corporation**, also provides internet connectivity from Villages to Mandals, and Mandals to District Head Quarters.

There are no rare / endangered / unique species of flora and fauna in this proposed area and also there are no protected archaeological / heritage site/defence establishment. Etc.,

Hence, it is recommended to divert the Forest Area.


(CH. Ganga Reddy, Dy.CF.,)
District Forest Officer,
Mahabubnagar.