

कार्यालय अपर प्रमुख वन संरक्षक एवं नोडल अधिकारी, वन संरक्षण,  
इन्दिरानगर फोरेस्ट कालोनी, उत्तराखण्ड, देहरादून।  
संख्या 3605/1जी-FP/UK/ROAD/9407/2015 देहरादून: दिनांक: 06 जून, 2015

सेवा में,

अपर सचिव, वन  
उत्तराखण्ड शासन

विषय:-जनपद पौड़ी में मैन्दोली-परिन्दा-बौठा मोटर मार्ग का  
डेरियाखाल तक विस्तार हेतु मोटर मार्ग निर्माण हेतु - 1.8 है० वन  
भूमि हस्तांतरण FP/UK/ROAD/9407/2015

महोदय,

उपरोक्त विषयक वन भूमि हस्तांतरण प्रस्ताव संस्तुति सहित शासन को ऑनलाइन प्रेषित किया गया है जिसकी हार्ड कॉपी आवश्यक अग्रेत्तर कार्यवाही हेतु संलग्न कर विशेष पत्रवाहक के माध्यम से प्रेषित किया जा रहा है। प्रस्ताव में प्रति है० 50 से अधिक अनुपात में वृक्ष प्रभावित होने के कारण सहमति की दशा में प्रस्ताव पर सैद्धांतिक स्वीकृति हेतु भारत सरकार को प्रेषित करने का कष्ट करें।

भवदीय,

(एस.टी.एस.लेप्चा)

अपर प्रमुख वन संरक्षक  
एवं नोडल अधिकारी

संलग्नक: उपरोक्तानुसार

संख्या : /1जी-FP/UK/ROAD/9407/2015 तद्दिनांकित

प्रतिलिपि:

1. प्रमुख वन संरक्षक, उत्तराखण्ड
2. मुख्य वन संरक्षक, गढ़वाल, पौड़ी
3. वन संरक्षक, शिवालिक वृत्त, देहरादून
4. अपर सचिव, लोक निर्माण विभाग/पी०एम०जी०एस०वाई, उत्तराखण्ड शासन, देहरादून
5. जिलाधिकारी, पौड़ी
6. प्रभागीय वनाधिकारी, लैन्सडाउन वन प्रभाग
7. अधिशासी अभियंता, लो०नि०वि०, लैन्सडाउन

(एस.टी.एस.लेप्चा)

अपर प्रमुख वन संरक्षक  
एवं नोडल अधिकारी

## भाग IV

(नोडल अधिकारी अथवा प्रधान मुख्य वन संरक्षक अथवा अध्यक्ष, वन विभाग द्वारा  
भरे जाने के लिए)

परियोजना का नाम:

जनपद पौड़ी में मैन्दोली-परिन्दा-बौठा मोटर मार्ग का डेरियाखाल तक विस्तार हेतु मोटर  
मार्ग निर्माण हेतु - 1.8 है० वन भूमि हस्तांतरण FP/UK/ROAD/9407/2015

1. टिप्पणी के साथ प्रस्ताव को स्वीकार करने या अन्यथा के लिए राज्य वन विभाग की विस्तृत राय और निर्दिष्ट सिफारिशें। (राय देते समय, सम्बन्धित वन संरक्षक अथवा उप वन संरक्षक की प्रतिकूल टिप्पणी की सुस्पष्ट समीक्षा की जाय और विवेचनात्मक टिप्पणी दी जाय):

उपरोक्त योजना हेतु लैन्सडाउन वन प्रभाग में बाड़ियू कक्ष सं० 5 में 0.27 है०, कक्ष सं० 7 में 0.54 है०, कक्ष सं० 8 में 0.216 है० व कक्ष सं० 9 में 0.774 है० कुल में 1.8 है० आरक्षित वन भूमि, वन भूमि का हस्तांतरण प्रस्तावित है जिसका अवलोकन करने पर पाया गया कि उपरोक्त मोटर मार्ग निर्माण हेतु उपरोक्त वन भूमि का सम्मिलित होना अनिवार्य है। प्रभागीय वनाधिकारी, लैन्सडाउन वन प्रभाग तथा वन संरक्षक, शिवालिक वृत्त, देहरादून द्वारा भी प्रस्ताव पर अपनी संस्तुति की है। अतः जनहित में, प्रस्ताव में प्रति है० 50 से अधिक अनुपात में वृक्ष प्रभावित होने के कारण प्रस्ताव पर सैद्धान्तिक स्वीकृति हेतु भारत सरकार को प्रेषित करने की संस्तुति की जाती है।

हस्ताक्षर:

नाम व पदनाम: (एस०टी०एस०लेप्चा भा.व.से)

अपर प्रमुख वन संरक्षक, वन संरक्षण

एवं

नोडल अधिकारी, उत्तराखण्ड

सरकारी मोहर: अपर प्रमुख वन संरक्षक एवं नोडल अधिकारी  
वन संरक्षण, भूमि सर्वेक्षण निदेशालय, उत्तराखण्ड  
देहरादून

तिथि : ६ / 06 / 2015

स्थान: देहरादून

## प्रपत्र-22

### भाग-III

(सम्बन्धित वन संरक्षक द्वारा भरा जाना है)

P.No.-FP/UK/ROAD/9407/2015

- |     |   |                |
|-----|---|----------------|
| 14- | स्थल, जहां की वन भूमि शामिल की गयी है<br>क्या इसका सम्बन्धित वन संरक्षक ने निरीक्षण<br>किया है ? (हाँ/नहीं) यदि हाँ तो निरीक्षण की<br>तारीख और किए गये प्रेक्षणों को, निरीक्षण नोट<br>के रूप में संलग्न करें। | नहीं           |
| 15- | क्या सम्बन्धित वन संरक्षक भाग-ख में दी गयी<br>सूचना और उप वन संरक्षक के सुझावों से<br>सहमत है।  | सहमत           |
| 16- | प्रस्ताव की स्वीकृति या अन्यथा के बारे में<br>सम्बन्धित वन संरक्षक की विस्तृत कारणों<br>के साथ विशेष सिफारिशें।   | जनहित में उचित |

तिथि- 03.06.2015

स्थान- देहरादून

हस्ताक्षर

नाम और पदनाम (भुवन चन्द्र)

वन संरक्षक  
शिवालिक वृक्ष  
सरकारी मोहर  
देहरादून



**SITE INSPECTION REPORT- NOT BELOW THE RANK OF DCF**  
(for the forest land to be diverted under FCA)

5.1 A proposal has been received by this office from PWD, LANDOWNE for diversion under FCA-1980 of 1.8 ha. of forest land for non-forestry purpose. The project envisages the use of forest land for construction of road from Boutha to Denyakhah. The site inspection of the land involved in the proposal has been done by me on dated 13/05/2015.

5.2 On inspection of the site, it is found that the land required by the user agency is a RF/FF/~~un-classed~~/Other forests measuring 1.8 ha.

5.3 The requirement of forest land as proposed by the user agency in Co1.2 part-1 is unavoidable and is barest minimum required for the project. Yes

5.4 Whether any rare /endangered /unique species of flora and fauna found in the area. If, so the details there of :- NA

5.5 xx Whether any protected archeological /heritage site/defence establishment or any other important monument is located in the area, if, so the details thereof with NOC from competent authority, if required.- NO

☒ a) The user agency has not violated the provisions of forest (Conservation), Act 1980 and no work has been started without proper sanction.

☒ b) It has been found that the user agency has violated (Conservation), Act, and 1980 provisions. A details report as per para 1.9 of chapter 1, Para C of Hand book of forest (Conservation) Act, 1980 attached.

Specific recommendation for acceptance or otherwise of the proposal.

[Signature]  
(Signature)

Place: KOTDWARA  
Date: 19/05/2015

Name: NITISH MANI TRIPATHI  
Designation: DFO, Landowne.  
Office Seal वन विभाग

लेन्सडोन वन प्रभाग  
कोटद्वार (गढ़वाल)

N.B. x State the purpose for which the forest land is proposed to be diverted.  
xx out of(a) and (b) tick the option which is applicable and cross the option which is not applicable.

As per letter number 2-2/2000 FC dated 16-10-2000 from ministry of Environment & Forest, Government of India for proposal involving less then 40 hectares of forest land, the site inspection report from DCF is required and for proposal involving more the 40 hectares of forest land site inspection report from the conservation of forests is required.

**PART-II**

(To be filled by the concerned Deputy Conservator of Forest)

State Serial No. of proposal : UK-0358/2015

**1. Location of the project/Scheme : Uttarakhand**

- (i) State / Union Territory : Uttarakhand
- (ii) District : Pauri Garhwal
- (iii) Forest Division : Lansdowne
- (iv) Area of forest land proposed for diversion (in ha.) : 1.8
- (v) Category : Road

**2. Legal status of forest land proposed for diversion :**

S. No.	Division	Forest Land(ha.)	Legal Status
1	Lansdowne	1.8	Reserved Forest

Division 1. : Lansdowne

**3. District wise area to be diverted in the division :**

S. No.	District	Area(ha.)
1	Pauri Garhwal	1.8

**4. Details of Vegetation available in the forest land proposed for diversion :****(ii) Density of vegetation**

S. No.	Area(in ha.)	Density	Eco-Class
1	1.8	40	Eco 5

S. No.	Scientific Name	Local Name	(31-60)cm.	(61-90)cm.	(91-120)cm.	(121-150)cm.	(>150)cm.
1	Pinus roxburghii	chir	22	39	14	5	30

**5. Working plan prescription for the forest land proposed for diversion :** The current working plan is with GOI for approval**6. Brief note on vulnerability of the forest area to erosion :** Slightly prone to erosion**7. Approximate distance of the proposed site for diversion from boundary of forest(in km.) :** No Data**8. Significance of the forest land proposed for diversion from wildlife point of view :**

- (i). **Details of wildlife present in and around the forest land proposed for diversion :** Macaca mulatta, Axis axis, Sus scrofa, Panthera pardus, Muntiacus muntjak etc
- (ii). **Whether forms part of national park, wildlife sanctuary, biosphere reserve, tiger reserve, elephant corridor, wildlife migration corridor etc. :** No
- (iii). **Whether the forest land proposed for diversion is located within eco-sensitive zone(ESZ) of the Protected Area notified under Wildlife(Protection) Act, 1972 (Note: In case, ESZ of a Protected Area is not notified, then, 10kms distance from boundary of the Protected Area should be treated as ESZ):** No

- (iv). Whether any national park, wildlife sanctuary, biosphere reserve, tiger reserve, elephant corridor, wildlife migration corridor etc., is located within 1 Km. from boundary of the forest land proposed for diversion : No
- (v). Whether any rare/endangered/unique species of flora and fauna found in the area : No

9.

Details of any protected archaeological/heritage site/defence establishment or any other important monument located in the area, if any :

- (i). Whether any protected archaeological/heritage site/defence establishment or any other important monument is located in the area : No

10. Comment as to the reasonability of the extent of the forest land proposed for diversion :

- (i). Whether the requirement of forest land as proposed by the user agency is unavoidable and bare minimum for the project : Yes




11. Details of violation(s), if any ,committed :

- (i). Whether any work in violation of the Act or guidelines issued under the Act has been carried out : No

12. Whether work in violation is still in progres(Yes/No) : No Data

13. Details of compensatory afforestation scheme :


- (i). Total Financial Outlay for C.A(lacs): 5.143

Patch Wise Details						
S.no	Patch No.	Area(ha.)	Name of PF/RF	Range	Compartment No	Uploaded KML file of patch
NO Data						
(ii). Copy of CA scheme details: 						
(iii). Scanned copy of the Geo-referenced map of the forest land proposed for C.A. prepared by using DGPS or Total Station: 						
(iv). Copy of Survey of India Toposheet indicating boundary of forest land proposed for C.A.: 						
Additional information Details :						
S. No.		Documents			Remarks	
NIL						

S.no	District Name	Geographical area of the district (in ha.)	Forest area of the district (in ha.)	Total forest area diverted since 1980 (in ha.)	No. of Approved Cases	Forest Land including penal C.A. (in ha.)	Progress of compensatory afforestation as on(date)	A) Forest land (in ha.)	B) Non-forest land (in ha.)
NO Data									



15. Site inspection report of the DFO/CCF/Nodal Officer highlighting important facts pertaining to the forest land :

Division Name	Circle	Site inspected By	Whether site inspected	No. of times site visited	Site inspection report	Date of visit
---------------	--------	-------------------	------------------------	---------------------------	------------------------	---------------

Lansdowne	Shivalik	DFO	Yes	One		13/05/2015
-----------	----------	-----	-----	-----	--	------------

**(Specific recommendation of the DFO/CCF/Nodal Officer with(Part II,III & Part IV))**

16. Specific recommendation of the DFO/CCF/Nodal Officer for acceptance or otherwise of the proposal with reason :

Division	Circle	Recommendation By	Recommendation	Reason	Letter	Whether CF agreed
Lansdowne	Shivalik	DFO	Recommended	In Public Interest		
	Shivalik	CF	Recommended	This MR is very useful to Local villagers.		Yes

Print page

□

**FORM - A**

Form for seeking prior approval of Central Government under section 2 of the Forest(Conservation) Act,1980 for Diversion of fresh forest area

**PART - I**

(To be filled up by User Agency)

**A. General Details****A-  
1. Project Details**

(i). Proposal No. : FP/UK/ROAD/9407/2015

(ii). Name of Project for which Forest Land is required : Extension of Mandoli-parinda-bountha motor road upto deriyakhal

(iii). Short narrative of the proposal and Project/scheme for which the forest land is required : Extension of Mandoli-parinda-bountha motor road upto deriyakhal

(iv). State : Uttarakhand

(v). Category of the Project : Road

(vi). Shape of forest land proposed to be diverted : Linear

(vii). Estimated cost of the Project(Rupees in lacs) : 50.32

(viii). Total Area of Forest Land proposed for diversion(in ha.): 1.8

(ix). Total Area of Non-Forest Land proposed for diversion(in ha.): NIL

(x). Total period for which the forest land is proposed to be diverted(in years): NIL

**A-  
2. Details of User Agency**

(i). Name : PWD LANSDOWNE

(ii). Address1 : EE P.D PWD Lansdowne

(iii). Address2 : NIL

(iv). State : Uttarakhand



(v). District : Pauri Garhwal

(vi). Pin : 246155

(vii). Landmark : NIL

(viii). Email address : eepwdlansdowne@rediffmail.com

(ix). Landline Telephone No. : 262260

(x). Fax No. : NIL

(xi). Mobile No. : 9456563031

(xii). Website (if any) : NIL

(xiii). Details of Proposals seeking prior approval of Central Government under the Act for diversion of forest land submitted by the User Agency in the past

List of proposal submitted in Past							
S.no	Proposal Status.	Proposal No.	Moef File No.	Area Proposed for Diversion(Ha.)	Area Diverted(Ha.)	Date of In-Principle Approval	Date of Final Approval
NIL							

(xiv). Legal status of User Agency : State Government

### A- 3. Details of Person Making Application

(i). First Name: DINESH

(ii). Middle Name: KUMAR

(iii). Last Name: BIJALWAN

(iv). Gender: Male

(v). Designation: Executive Engineer

(vi). Address 1: EE P.D PWD Lansdowne

(vii). Address 2: NIL

(viii). State: Uttarakhand

(ix). District: Pauri Garhwal

(x). Tehsil: Lansdowne

(xi). Pin: 246155

(xii). Landmark: NIL

(xiii). Email Address: eepwdlansdowne@rediffmail.com

(xiv). Landline Telephone No.: 262260

(xv). Fax No.: NIL

(xvi). Mobile No.: 9456563031

(i). Copy of documents in support of the competence/authority of the person making this application to make application on behalf of the User Agency: No Data

## **B. Details of land required for the Project**

B- Details of proposal seeking prior approval of Central Government under the Act for diversion of forest land for the Project already submitted in  
1. the past

(i). Whether any proposal seeking prior approval of Central Government under the Act for diversion of forest land required for the project has been submitted in the past?. : No

B-  
2. Details of forest land proposed to be diverted

### **B-2.1 Details of Divisions involved**

Details of Divisions involved			
S.no	Division Name	Forest Land(ha.)	Non-Forest Land(ha.)
1.	Lansdowne	1.8	0

### **B-2.2 Details of Districts involved**

District wise breakup			
S.no	District Name	Forest Land(ha.)	Non-Forest Land(ha.)
1.	Pauri Garhwal	1.8	0

### **B-2.3 Village wise breakup**






Villages wise breakup			
-----------------------	--	--	--

S.no	Village	Forest Land(ha.)	Non-Forest Land(ha.)
1	Bountha	1.8	0


#### B-2.4 Component wise breakup

Component wise breakup			
S.no	Component	Forest Land(ha.)	Non-Forest Land(ha.)
1	Reserved forest	1.8	0

#### C. Maps of forest land proposed to be diverted

Division 1. : Lansdowne										
<p>(i). Area of forest land proposed to be diverted(in ha.) : 1.8</p> <p>(ii). : Linear</p> <p>(b). No. of Segments : One</p> <table border="1" style="margin: 10px auto; width: 80%; border-collapse: collapse;"> <thead> <tr> <th colspan="3">Segment wise details</th></tr> <tr> <th>Segments</th><th>Segment Area(in ha.)</th><th>Kml File of Segments</th></tr> </thead> <tbody> <tr> <td style="text-align: center;">1.</td><td style="text-align: center;">1.8</td><td style="text-align: center;">  <a href="#">View File</a> </td></tr> </tbody> </table> <p>(iii). Copy of Survey of India Toposheet indicating boundary of forest land proposed to be diverted: </p> <p>(iv). Scanned copy of the Geo-referenced map of the forest land proposed to be diverted prepared by using GPS or Total Station: </p>		Segment wise details			Segments	Segment Area(in ha.)	Kml File of Segments	1.	1.8	 <a href="#">View File</a>
Segment wise details										
Segments	Segment Area(in ha.)	Kml File of Segments								
1.	1.8	 <a href="#">View File</a>								

#### D. Justification for locating the Project in forest land and details of alternatives examined:

(i). Copy of note containing justification for locating the Project in forest land: 

(ii). Whether a copy of map indicating location of alternative examine is required to be provided: No

(a). Reason for not providing such map NIL

#### E. Employment likely to be generated

(i). Whether the Project is likely to generate employment ?: No

**F. Displacement of People due to the Project, if any**

(i). Whether Project involves displacement?: No

**G. Details of Cost-Benefit analysis for the Project**

(i). Whether the Project requires Cost-Benefit analysis?: No

**H. Status of Environmental Clearance**

(i). Whether the Project requires Clearance under the Environment (Protection) Act 1986 ? : No

**I. Status of Wildlife Clearance**

(i). Whether the Project or a part thereof is located in any Protected Area or their Eco sensitive zone? : No

**J. Applicability of special provisions governing Scheduled Areas**

(i). Whether the Project or a part thereof is located in a Scheduled Area? : No

**K. Status of settlement of rights under the Forest Rights Act, 2006 on the forest land proposed to be diverted**

(i). Whether the process for settlement of Rights under the Forest Rights Acts 2006 on the forest land proposed to be diverted has been completed? : Yes

(a). Copy of documentary evidence in support of settlement of rights under the Forest Rights Act, 2006 on the forest land proposed to be diverted:



**L. Details of land identified for Compensatory Afforestation**

















(i). Whether non-forest or Revenue forest land is required to be provided by User Agency?: No











(ii). Whether the area of non-forest land or Revenue forest land required to be provided by User Agency for raising Compensatory Afforestation is less than area of forest land proposed to be diverted ? : No

(iii) . Reason for not providing Non-Forest Land: Others

**Additional information Details**



S.No	Documents	Remarks
1		Administrative and Financial sanction
2		Preliminary Joint Inspection report (by user agency, forest department, revenue department)
3		Comperative chart showing statement of both alignment or alternate site explored for the proposed project and reasons for their rejection duly countersigned by DFO.
4		Certificate from the DM that no alternative suitable non-forest land is available for the project in question and the demand of the forest land for the project is barest minimum.
5		Land schedule (for RF signed by DFO and civil soyam, Van panchayat and private nap land signed by DM).
6		Category wise (RF,civil soyam, Van panchayat and private nap land, Notified forest land etc.) land length, width and area in Ha.
7		Bar Chart with index (counter signed by DFO).
8		Details of the trees with their scientific name in RF, Civil Soyam, Van Panchayat, Private Notified land and in Nap Land should be mentioned (with valuation of the trees to be felled ) (0-10 dia trees will be mentioned as saplings).
9		Certificate of felling minimum trees during the project work.
10		Muck disposal scheme (in prescribed format)
11		Whather project area is a part of National Park or sanctuary and airal distance of the project from National Park or sanctuary signed by DFO.
12		No voilation has taken place, FC Act. 1980 reg.
13		NOC from local Gram Sabhas.
14		Certificate- work has not been started reg.
15		Geologist Report (Govt. approved Geologist).
16		Certificate by user agency for complying the condition imposed in Standard

		Condition
17		Certificate by user agency for complying the condition imposed in geologist report/Task force recommendation in hill areas (excluding drinking water.
18		No historical/monumental or religious place will be effected certificate reg. (by DM/DFO)
19		Undertaking regarding no animal will be effected adversely by the project.
20		Undertaking to provide alternative fuelwood, kerosene or LPG to labours involved in project.
21		Benefited villages/Families/Population Certificate.
22		NPV calculation certificate as per Hon'ble Supreme court /MoEF orders by DFO
23		Undertaking of payment of NPV, if Hon'ble Supreme Court increases the rates of NPV
24		Cost of the forest land and lease rent certificate by DM.
25		Demarcation of land to be diverted
26		Check list/Fact sheet . /Other imp details

Print page

□

**प्रारूप-15**

**लैन्ड शेड्यूल (आरक्षित वन भूमि)**

**कार्य का नाम :-** जनपद पौड़ी गढ़वाल में विधानसभा क्षेत्र लैन्सडौन के अन्तर्गत मैन्दोली-परिन्दा-बौठा मोटर मार्ग का विस्तार डेरियाखाल तक निर्माण हेतु 1.800 हे० वन भूमि का गैर वानिकी कार्य हेतु लो०नि०वि० को प्रत्यावर्तन।

जिला	वन प्रभाग का नाम	वन राजि का नाम	वन ब्लाक का नाम	परियोजना की लम्बाई (मीटर में)	चौड़ाई (मीटर में)	क्षेत्रफल (हे०)
पौड़ी गढ़वाल	लैन्सडौन वन प्रभाग कोटद्वार	लैन्सडौन राजि लैन्सडौन	बाडियू बीट कक्ष सं० 9	860 मी०	9.00	0.774 हे०
			कक्ष सं० 8	240 मी०	9.00	0.216 हे०
			कक्ष सं० 7	600 मी०	9.00	0.540 हे०
			कक्ष सं० 5	300 मी०	9.00	0.270 हे०
	योग			2000 मी०		1.800 हे०

सहायक अभियन्ता  
प्रा०खण्ड, लो०नि०वि०,  
लैन्सडौन गढ़वाल।

अधिरासी अभियन्ता  
प्रा०खण्ड, लो०नि०वि०,  
लैन्सडौन गढ़वाल।

वन क्षेत्राधिकारी  
लैन्सडौन राजि  
लैन्सडौन

वन क्षेत्राधिकारी  
लैन्सडौन राजि

उप प्रभागीय वनाधिकारी  
उप वन प्रभाग  
लैन्सडौन

प्रभागीय वनाधिकारी  
लैन्सडौन वन प्रभाग  
कोटद्वार।

## प्रारूप-19

**कार्य का नाम :-** जनपद पौड़ी गढ़वाल में विधानसभा क्षेत्र लैन्सडौन के अन्तर्गत मैन्दोली-परिन्दा-बौठा मोटर मार्ग का विस्तार डेरियाखाल तक निर्माण हेतु 1.800हे० वन भूमि का गैर वानिकी कार्य हेतु लो०नि०वि० को प्रत्यावर्तन।


### प्रभावित होने वाले वृक्षों का विवरण


प्रश्नगत परियोजना के निर्माण हेतु दिनांक 13.12.14 को किये गये संयुक्त निरीक्षण के अनुसार आवेदित वन भूमि तथा नाप भूमि पर प्रभावित होने वाले वृक्षों की गणना की गई व निरीक्षण के दौरान प्रभावित होने वाले वृक्षों की निम्नानुसार गणना की गई।


प्रस्तावित वन भूमि पर प्रभावित होने वाले वृक्षों का भूमिवार/प्रजातिवार/व्यास वार विवरण।


क्र.सं.	भूमि की श्रे.	वनब्लाक / कम्पार्टमेंट / खस संख्या	प्रजाति	वैज्ञानिक नाम	व्यास वर्ग								योग
					20-30	30-40	40-50	50-60	60-70	70-80	80-90	90 से अधिक	
1.	आरक्षित वन भूमि	बाडियूं ब्लॉक कक्ष सं० 9	चीड़	Pinus Roxburghii	3	1	4	3	2	2	—	—	15
2		बाडियूं ब्लॉक कक्ष सं० 8	चीड़ कुकाट	Pinus Roxburghii Kukat	2 —	3 1	1 1	1 —	2 1	— —	1 —	— —	10 3
3		बाडियूं ब्लॉक कक्ष सं० 7	चीड़	Pinus Roxburghii	21	6	—	2	2	4	3	—	38
4		बाडियूं ब्लॉक कक्ष सं० 5	चीड़	Pinus Roxburghii	13	4	—	4	1	4	—	—	26
			योग		39	15	6	10	8	10	4	—	92


नोट :- उपरोक्त प्रभावित होने वाले वृक्षों के अतिरिक्त 10-20 व्यास वर्ग के 22 वृक्ष परियोजना के निर्माण में प्रभावित होंगे।


  
(महिपाल सिंह रावत)  
अमीन  
प्रा०खण्ड, लो०नि०वि०।


  
सन्तोष भारद्वाज  
कनिष्ठ अभियन्ता  
प्रा०खण्ड, लो०नि०वि०।


  
सहायक अभियन्ता  
प्रा०खण्ड, लो०नि०वि०  
लैन्सडौन गढ़वाल।


  
अधिशारी अभियन्ता  
प्रा०खण्ड, लो०नि०वि०  
लैन्सडौन गढ़वाल।


  
रकेश वेदवाल  
वन वीट अधिकारी  
बाडियूं बीट।


  
वन क्षेत्राधिकारी  
लैन्सडौन राजि  
लैन्सडौन।

  
उपप्रभामीष्व क्षेत्राधिकारी  
लैन्सडौन वन प्रभाग  
लैन्सडौन।

  
राजस्व उप निरीक्षक  
पट्टी कौडिया।

प्रतिहस्ताक्षरित  
  
तहसीलदार  
लैन्सडौन।  
लैन्सडौन

प्रतिहस्ताक्षरित  
  
उपजिलाधिकारी  
लैन्सडौन।  
एस० डी० एन०  
लैन्सडौन (गढ़वाल)

प्रतिहस्ताक्षरित  
  
जिलाधिकारी  
गढ़वाल।  
जिलाधिकारी  
गढ़वाल