

**PART-II**

(To be filled by the concerned Deputy Conservator of Forest)

State Serial No. of proposal : MH-02/2019

**1. Location of the project/Scheme : Maharashtra**

(i)

**State / Union Territory : Maharashtra**

(ii)

**District : Dhule**

(iii)

**Forest Division : Dhule**

(iv)

**Area of forest land proposed for diversion (in ha.) : 0.1517**

(v)

**Category : Others****2. Legal status of forest land proposed for diversion :**

| S. No. | Division | Forest Land(ha.) | Legal Status    |
|--------|----------|------------------|-----------------|
| 1      | Dhule    | 0.1517           | Reserved Forest |

Division 1. : Dhule

**3. District wise area to be diverted in the division :**

| S. No. | District | Area(ha.) |
|--------|----------|-----------|
| 1      | Dhule    | 0.1517    |

**4. Details of Vegetation available in the forest land proposed for diversion :**

(i)

**Density of vegetation**

| S. No. | Area(in ha.) | Density | Eco-Class |
|--------|--------------|---------|-----------|
| 1      | 0.1517       | 0.4     | Eco 3     |

**(ii) Species-wise local/scientific names and girth-wise enumeration of trees at FRL :**

| S. No. | Scientific Name | Local Name | (31-60)cm. | (61-90)cm. | (91-120)cm. | (121-150)cm. | (>150)cm. |
|--------|-----------------|------------|------------|------------|-------------|--------------|-----------|
| NIL    |                 |            |            |            |             |              |           |

**5. Working plan prescription for the forest land proposed for diversion : No Data****6. Brief note on vulnerability of the forest area to erosion : It is not Sensitive for erosion.****7. Approximate distance of the proposed site for diversion from boundary of forest(in km.) : 0****8. Significance of the forest land proposed for diversion from wildlife point of view :**

- (i). Details of wildlife present in and around the forest land proposed for diversion : NIL
- (ii). Whether forms part of national park, wildlife sanctuary, biosphere reserve, tiger reserve, elephant corridor, wildlife migration corridor etc. : No
- (iii). Whether the forest land proposed for diversion is located within eco-sensitive zone(ESZ) of the Protected Area notified under Wildlife(Protection) Act,1972 (Note: In case, ESZ of a Protected Area is not notified, then, 10kms distance from boundary of the Protected Area should be treated as ESZ): No
- (iv). Whether any national park, wildlife sanctuary, biosphere reserve, tiger reserve, elephant corridor, wildlife migration corridor etc., is located within 1 Km. from boundary of the forest land proposed for diversion : No
- (v). Whether any rare/endangered/unique species of flora and fauna found in the area : No

9.

Details of any protected archaeological/heritage site/defence establishment or any other important monument located in the area, if any :

- (i). Whether any protected archaeological/heritage site/defence establishment or any other important monument is located in the area : No

10. Comment as to the reasonability of the extent of the forest land proposed for diversion :

- (i). Whether the requirement of forest land as proposed by the user agency is unavoidable and bare minimum for the project : Yes

11. Details of violation(s), if any ,committed :

- (i). Whether any work in violation of the Act or guidelines issued under the Act has been carried out : No

12. Whether work in violation is still in progress(Yes/No) : No Data


13. Details of compensatory afforestation scheme :

(i).

Patch wise details for Degraded Area (To be earmarked by DFO)

(i).


Total Financial Outlay for C.A(lacs): 0

| Patch Wise Details |           |           |               |       |                |   |
|--------------------|-----------|-----------|---------------|-------|----------------|---|
| S.no               | Patch No. | Area(ha.) | Name of PF/RF | Range | Compartment No | Uploaded KML file of patch  |
| 1                  | 1         | 0.1517    | RF            | Sakri | 397 403        |  <a href="#">View file</a> |


(ii).

Copy of CA scheme details: 

(iii).

Scanned copy of the Geo-referenced map of the forest land proposed for C.A. prepared by using DGPS or Total Station: 

(iv).

Copy of Survey of India Toposheet indicating boundary of forest land proposed for C.A.: 

Additional information Details :

| S. No. | Documents | Remarks |
|--------|-----------|---------|
| NIL    |           |         |

## 14. District Profile :

| S.no | District Name | Geographical area of the district (in ha.) | Forest area of the district (in ha.) | Total forest area diverted since 1980 (in ha.) | No. of Approved Cases | Forest Land including penal C.A. (in ha.) | Progress of compensatory afforestation as on(date) | A) Forest land (in ha.) | B) Non-forest land (in ha.) |
|------|---------------|--|--------------------------------------|--|-----------------------|---|--|-------------------------|-----------------------------|
| 1    | Dhule         | 8228.00                                    | 1917.6317                            | 1365.52  | 61                    | 907.957                                   | 06/02/2019   | 907.957                 | 465.063                     |

## 15.

Site inspection report of the DFO/CCF/Nodal Officer highlighting important facts pertaining to the forest land :

| Division Name | Circle | Site inspected By | Whether site inspected | No. of times site visit | Site inspection report | Date of visit |
|---------------|--------|-------------------|------------------------|-------------------------|------------------------|---------------|
| NO Data       |        |                   |                        |                         |                        |               |

(Specific recommendation of the DFO/CCF/Nodal Officer with(Part II,III & Part IV))

## 16.

Specific recommendation of the DFO/CCF/Nodal Officer for acceptance or otherwise of the proposal with reason :

| Division | Circle | Recommendation By | Recommendation | Reason | Letter | Whether CF agreed |
|----------|--------|-------------------|----------------|--------|--------|-------------------|
| NO Data  |        |                   |                |        |        |                   |

Print page

