

**SITE INSPECTION REPORT OF DFO ANGUL DIVISION**


1	Name of the Project	Seeking prior approval of Central Government under section 2 of the forest conservation Act, 1980 for Diversion of 193.845 ha Forest land for Balram Open Cast coal mining projects of Hingula Area of Mahandi Coalfields Limited.																																											
2	Name of the district/division	Angul/ Angul (T) Division																																											
3	Date of Inspection	23.09.2022																																											
4	Name & designation of the Inspecting Officer	Vivek Kumar, IFS Divisional Forest Officer Angul.																																											
5	Name & designation of the other Officers who attended the inspection including representatives of the user agency.	<table border="1"> <tr> <td>Forest Deptt.</td> <td colspan="3">User Agency</td> </tr> <tr> <td>Smt Sukenti Dei, Range Officer, Talcher Range</td> <td colspan="3">Sri Arun Kumar Swarnkar, G.M, Hingula Area</td> </tr> <tr> <td>Smt Pritirekha Dehury, Forester, Dera Section</td> <td colspan="3">Sri S.V Joshi, Project Officer, Balram, OCP</td> </tr> <tr> <td>Sri Narotam Dehury, Forest Guard</td> <td colspan="3">Sri M.L Samad, Staff Officer, (Project Planning)</td> </tr> <tr> <td></td> <td colspan="3">Sri P.K Das, Survey Officer, Hingula Area</td> </tr> <tr> <td></td> <td colspan="3">Sri Praveen Pintu, Staff Officer, Environment</td> </tr> </table>				Forest Deptt.	User Agency			Smt Sukenti Dei, Range Officer, Talcher Range	Sri Arun Kumar Swarnkar, G.M, Hingula Area			Smt Pritirekha Dehury, Forester, Dera Section	Sri S.V Joshi, Project Officer, Balram, OCP			Sri Narotam Dehury, Forest Guard	Sri M.L Samad, Staff Officer, (Project Planning)				Sri P.K Das, Survey Officer, Hingula Area				Sri Praveen Pintu, Staff Officer, Environment																		
Forest Deptt.	User Agency																																												
Smt Sukenti Dei, Range Officer, Talcher Range	Sri Arun Kumar Swarnkar, G.M, Hingula Area																																												
Smt Pritirekha Dehury, Forester, Dera Section	Sri S.V Joshi, Project Officer, Balram, OCP																																												
Sri Narotam Dehury, Forest Guard	Sri M.L Samad, Staff Officer, (Project Planning)																																												
	Sri P.K Das, Survey Officer, Hingula Area																																												
	Sri Praveen Pintu, Staff Officer, Environment																																												
6	Legal status of forest land with area proposed for diversion	<table border="1"> <tr> <td>Reserve Forest</td> <td>149.620</td> </tr> <tr> <td>Revenue Forest</td> <td>0.129</td> </tr> <tr> <td>DLC Forest</td> <td>44.096</td> </tr> <tr> <td><b>Total Forest</b></td> <td><b>193.845</b></td> </tr> </table>				Reserve Forest	149.620	Revenue Forest	0.129	DLC Forest	44.096	<b>Total Forest</b>	<b>193.845</b>																																
Reserve Forest	149.620																																												
Revenue Forest	0.129																																												
DLC Forest	44.096																																												
<b>Total Forest</b>	<b>193.845</b>																																												
7	If area required for diversion has been demarcated on the ground.	Yes. Photograph of boundary pillar is enclosed. ( <b>Enclosure – 1</b> )																																											
8	Item-wise breakup of the forest land proposed for diversion.	<table border="1"> <tr> <th>Requirement for the purpose</th> <th>Reserve Forest</th> <th>Revenue Forest</th> <th>DLC Forest</th> <th>Total</th> </tr> <tr> <td>Mining Excavation</td> <td>148.540</td> <td>0.053</td> <td>38.556</td> <td>187.149</td> </tr> <tr> <td>Safety Zone 7.5 Mtr.</td> <td>1.080</td> <td>0</td> <td>0.387</td> <td>1.467</td> </tr> <tr> <td>External OB Dump</td> <td>0</td> <td>0</td> <td>0</td> <td>0</td> </tr> <tr> <td>Infrastructure</td> <td>0</td> <td>0.077</td> <td>5.152</td> <td>5.229</td> </tr> <tr> <td>Residential Colony</td> <td>0</td> <td>0</td> <td>0</td> <td>0</td> </tr> <tr> <td>Rationalization</td> <td>0</td> <td>0</td> <td>0</td> <td>0</td> </tr> <tr> <td><b>TOTAL</b></td> <td><b>149.62</b></td> <td><b>0.130</b></td> <td><b>44.095</b></td> <td><b>193.845</b></td> </tr> </table>				Requirement for the purpose	Reserve Forest	Revenue Forest	DLC Forest	Total	Mining Excavation	148.540	0.053	38.556	187.149	Safety Zone 7.5 Mtr.	1.080	0	0.387	1.467	External OB Dump	0	0	0	0	Infrastructure	0	0.077	5.152	5.229	Residential Colony	0	0	0	0	Rationalization	0	0	0	0	<b>TOTAL</b>	<b>149.62</b>	<b>0.130</b>	<b>44.095</b>	<b>193.845</b>
Requirement for the purpose	Reserve Forest	Revenue Forest	DLC Forest	Total																																									
Mining Excavation	148.540	0.053	38.556	187.149																																									
Safety Zone 7.5 Mtr.	1.080	0	0.387	1.467																																									
External OB Dump	0	0	0	0																																									
Infrastructure	0	0.077	5.152	5.229																																									
Residential Colony	0	0	0	0																																									
Rationalization	0	0	0	0																																									
<b>TOTAL</b>	<b>149.62</b>	<b>0.130</b>	<b>44.095</b>	<b>193.845</b>																																									



9	Condition of vegetation and type of forest in the applied area.	Tropical Moist Deciduous Forest    Open Forest Eco- Class-III Class Forest Cover Density 0.1 – 0.4	
0	Position of Wildlife in general.	The position of wild animals is furnished below	
		<b>Fauna</b>	<b>Birds</b>
		Wild Boar (Sus scrofa)	Indian penfowl (Pavo cristatus)
		Barking Deer (Muntiacus)	Blue jay (Cyanocitta cristata)
		Indian Hare (Leporidae)	Egretta (novaehollandiae)
		Langur (Semnopithecus)	Kingfisher (Alcedinidae)
		Jackal (Canis aureus)	Drongo (Dicruridae)
11	Whether the applied area is involved with any eco-sensitive area/ national park/ sanctuary.	No	
12	No. of trees to be felled and its impact on the systems.	Total- 5256 nos of trees (Reserve Forest) Total – 473498 nos. Bamboo Clump (Reserve Forest) Total – 183 Nos. of trees (Rev. Forest) Enumeration for revenue land of 1071.155 Ha. to be enumerated. As applied by the User Agency, 1071.155 ha. of non-forest area is involved in the project. Felling of trees in trees outside forest will adversely impact air and hydrology in the area. To mitigate the impact of felling of trees outside forest, ten times numbers of tree is recommended to be planted at the time of felling of trees as Angul-Talcher area is one of the 43 critically polluted areas identified by CPCB.	
13	Details of broken up area and reclamation done if any.	No	
14	Position of displacement of people and adequacy of rehabilitation, if any.	Total 3715 Nos. of families to be displaced from the project area. However, no displacement from the forest area. The RR policy is enclosed in the diversion proposal at Page No. 55 to 60.	
15	Position of rare and endangered species available of importance of area from eco-social point of view.	No	
16	Non forest land used in the project and non forest land selected for compensatory Afforestation is included in the D.L.C. Report or not.	i). Non-forest land used in the project has not been included in the DLC report ii). 387.332 ha degraded forest land (2 nos patches) has been identified in Dolia RF for 270.452 Ha. and Anantapupr RF for 116.88 Ha. under Mahabirod Range under Dhenkanal Division. Total financial out lay 16.26 Crore.	



17	Suitability of the identified non forest area for compensatory Afforestation.	<p>Suitability certificate for the identified degraded forest land has been furnished in the CA Scheme.</p> <p>As per <b>condition A (1). Compensatory afforestation</b> laid by Government of India, Ministry of Environment, Forests and Climate Change, File No. 8-07/2020-FC Dated 12<sup>th</sup> March, 2021 while according 'in-principle' approval under Section – 2 of the FCA, 1980 which reads:</p> <p>(i) The proposal for CA on notified forest under the control of the Forest Department was accepted. Nodal Officer shall give a certificate that no afforestation/plantation has been taken up under any plan/ programme/ scheme on the proposed CA land in the last ten years. However, given the fact that Talcher coal mining area involves very large forest area and the same would need to be properly compensated, future forest diversion proposal in the area will be accepted with CA on degraded notified forest area on the following conditions:</p> <p>A. State Government issues a certificate that degraded forest land outside notified forests is not available for CA purpose, and</p> <p>B. Nodal officer certifies that no afforestation/ plantation has been taken up under any plan/ programme in the degraded notified forest areas proposed for CA in the last 10 Years.</p> <p><b>(Enclosure - 2)</b></p> <p>In the instant case, User agency has proposed Compensatory Afforestation in Notified Forest Area in Dhenkanal Division with a request to consider the user Agency will hand over equal non-forest afforested area presently inside the acquired land of MCL in Odisha to State Forest Department within 10 years of Forest Clearance. Proposal of the User Agency may be considered. <b>(Enclosure – 3)</b></p>
18	Violation of forest (Conservation) Act 1980 if any and action taken thereof.	No violation is observed during the visit.

  
 Divisional Forest Officer  
 Divisional Forest Officer  
 Angul Division  
 Angul Division





  
 Divisional Forest Officer  
 Angul Division







*Wm*  
Divisional Forest Officer  
Angul Division









*Vinay*  
 Divisional Forest Office  
 Angul Division



Government of India  
Ministry of Environment, Forests and Climate Change  
Forest Conservation Division

Indira Paryavaran Bhawan,  
Aliganj, Jor Bag Road,  
New Delhi - 110003.

Dated: 12th March, 2021

To,  
The Addl. Secretary (Forests),  
Government of Odisha,  
Bhubaneswar.

**Sub: Proposal seeking prior approval of the Central Government under Section-2 of the Forest (Conservation) Act, 1980 for non-forestry use of 169.1779 ha of forest land in favour of M/s NALCO for Utkal E Opencast Coal Mining Project in Angul District (Odisha) – reg.**

Sir,

I am directed to refer to the Government of Odisha's letter No. 10F(Cons) 105/2020-9681/F&E dated 25.06.2020 on the above subject seeking prior approval of the Central Government under Section 2 of the Forest (Conservation) Act, 1980 and letter no. 18235/9F(MG)-308/2020 dated 16.10.2020 forwarding additional information as sought by the Ministry vide its letter of even number dated 12.07.2020 and to say that the proposal has been examined by the Forest Advisory Committee constituted by the Central Government under Section-3 of the aforesaid Act.


After careful examination of the proposal of the State Government and on the basis of the recommendations of the Forest Advisory Committee, and approval of the same by the competent authority of the MoEF&CC, New Delhi, the Central Government hereby accords 'in-principle' approval under Section - 2 of the Forest (Conservation) Act, 1980 for non-forestry use of 156.1779 ha of forest land out of originally proposed 169.1779 ha of forest land in favour of M/s NALCO for Utkal E Opencast Coal Mining Project in Angul District (Odisha) subject to fulfilment of the following conditions:

A. Conditions which need to be complied prior to handing over of forest land by the State Forest Department and compliance is to be submitted prior to Stage-II approval

**1. Compensatory Afforestation:**

i. The proposal for CA on notified degraded forest under the management control of the Forest Department was accepted. Nodal Officer shall give a certificate that no afforestation/plantation has been taken up under any plan / programme /scheme on the proposed CA land in the last ten years. However, given the fact that Talcher coal mining area involves very large forest area and the same would need to be properly compensated, future forest diversion proposals in the area will be accepted with CA on degraded notified forest area on the following conditions:

a. State Government issues a certificate that degraded forest land outside notified forests is not available for CA purpose, and

  
Divisional Forest Officer  
Angul Division



- b. Nodal Officer certifies that no afforestation/ plantation has been taken up under any plan/programme /scheme in the degraded notified forest area proposed for CA in the last ten years.
2. The cost of compensatory afforestation at the prevailing wage rates as per compensatory afforestation scheme and the cost of survey, demarcation and erection of permanent pillars, if required on the CA land, shall be deposited in advance with the Forest Department by the user agency. The CA will be maintained for 10 years. The scheme may include appropriate provision for anticipated cost increase for works scheduled for subsequent years;
3. The KML files of diverted area, the CA areas, the proposed SMC treatment area and the WLMP area shall be uploaded on the e-Green watch portal with all requisite details prior to Stage II approval;
4. Compensatory levies to be realized from the User Agency under the project shall be transferred/ deposited, through e-challan, in to the account of CAMPA pertaining to the State concerned through **e-portal** (<https://parivesh.nic.in/>);
5. The revised Mining plan having duly incorporated progressive mine closure Plan with backfilling details year wise and financial expenditure to be incurred annually, shall be submitted as part of the compliance report of the conditions of Stage-I approval. The rehabilitated forest area after closure of mining operations shall be handed over to the State Forest Department for sustainable forest management in the future;
6. Noting that the proposed area is contiguous to Reserve Forests, and heavy mechanised coal mining and transport will have significant impact both on the wildlife of the area and the overall soil-moisture condition that in turn will affect the health of flora in both short and long-term, proper wildlife and soil-moisture conservation (SMC) measures in the adjoining areas along with their long-term monitoring, are necessary. The user agency shall contribute towards cost of the SMC Plan duly approved by State Forest Dept. The User Agency will also contribute towards duly approved Site-specific Wildlife Conservation Plan and Regional Wildlife Management Plan of the adjoining area at the revised rate. The Plan shall include specific conservation measures for RET flora and fauna species. All compensatory levies to be realized from the user agency in compliance of aforementioned approved plans shall be deposited into the account of CAMPA;
7. Approved R&R plan shall be submitted. Noting that collection of forest products from forests in the area is an important and significant component of livelihoods of the people in the area and that the same will be affected due to loss of forest on account of mining, the R&R Plan shall include components for compensating the loss of such forest-based income including augmenting it through village level forest-based enterprises;
8. The User Agency shall transfer the funds towards the cost of Net Present Value (NPV) of the forest land being diverted under this proposal from the User Agency as per the orders of the Hon'ble Supreme Court of India dated 28.03.2008, 24.04.2008 and 09.05.2008 in Writ Petition (Civil) No. 202/1995 and the guidelines issued by this Ministry vide its letter No. 5-3/2007-FC dated 05.02.2009 through online portal of CAMPA account of the State Concerned;
9. Thirteen (13) ha of forest land proposed to be used for Office, R.S. and other infrastructure, is not allowed as part of this proposal;
12. User agency either himself or through the State Forest Department shall undertake gap planting and soil & moisture conservation activities to



- restock and rejuvenate the degraded open forests (having crown density less than 0.40), if any, located in the area within 100 meter from outer perimeter of the mining lease. The plan for plantation and SMC activities will be prepared and submitted to MoEF &CC before Stage-II Clearance;
13. The User Agency shall prepare a list of existing village tanks and other water bodies with GPS co-ordinates located within five km from the mine lease boundary. This list is to be duly verified by the concerned Divisional Forest Officer. The User Agency shall regularly undertake desilting of these village tanks and other water bodies so as to mitigate the impact of siltation of such tanks/water bodies. A detailed approved plan for desilting of identified ponds and water bodies to be prepared in consultation with forest department and shall be submitted to MoEF & CC before Stage-II approval;
14. *Afforestation on degraded forest land to be selected elsewhere, measuring one and a half times the area under safety zone, shall also be done at the project cost under the supervisions of the State Forest Department. The degraded forest land (DFL) so selected will be informed to the MoEF & CC with shape files before Stage-II approval and afforestation will be done within three years from the date of Stage-II clearance and maintained thereafter in accordance with the approved Plan in consultation with the State Forest Department;*
15. **Safety Zone Management:** Following activities, at project cost, shall be undertaken by the user agency for the management of safety zone as per relevant guidelines issued by the Ministry's guidelines:
- User agency shall ensure demarcation of safety zone (7.5 meter strip all along the inner boundary of the mining lease area), and its fencing, protection and regeneration by erecting adequate number of 6 feet high RCC boundary pillars inscribed with DGPS coordinates with barbed wire fencing and deploying adequate number of watchers under the supervision of the. State Forest Department;
  - Boundary of the safety zone of the mining lease, adjacent to habitation/roads, should be properly fenced by the user agency;
  - Safety zone shall be maintained as green belt around mining lease and to ensure dense canopy in the area, regeneration shall be taken up in this area by the user agency at project cost under the supervision of the State Forest Department; and
  - The State Government and the user agency shall ensure that safety zone is maintained as per the prescribed norms;
16. The cost of felling of trees shall be deposited by the User Agency with the State Forest Department;
17. State Government shall complete settlement of rights, in term of the Scheduled Tribes and Traditional Forest Dwellers (Recognition of Forest Rights) Act, 2006, if any, on the forest land to be diverted and submit the documentary evidence as prescribed by this Ministry's letter No. 11-9/1998-FC (Pt.) dated 03.08.2009 read with 05.07.2013, in support thereof; and
18. The compliance report shall be uploaded on e-portal (<https://parivesh.nic.in/>).
- B. **Conditions which need to be complied on field after handing over of forest land to the user agency by the State Forest Department but the compliance in form of undertaking shall be submitted prior to Stage-II approval**



1. Legal status of the diverted forest land shall remain unchanged;
2. Compensatory afforestation over degraded forest land, double in extent to the forest land being diverted, shall be raised by the State Forest Department at the project cost within three years from the date of grant of Stage - II approval;
3. At the time of payment of the Net Present Value (NPV) at the present rate, the user agency shall furnish an undertaking to pay the additional amount of NPV, if so determined, as per the final decision of the Hon'ble Supreme Court of India;
4. *Trees should be felled in phased manner as per the requirement in the approved Mining Plan with prior permission of DFO, Angul;*
5. The user agency shall explore the possibility of translocation of maximum number of trees identified to be felled and shall ensure that any tree felling shall be done only when it is unavoidable and that too under strict supervision of the State Forest Department.
6. The User Agency shall undertake mining in a phased manner after taking due care for reclamation of the mined over area. The concurrent reclamation plan as per the approved mining plan shall be executed by the User Agency from the very first year, and an annual report on implementation thereof shall be submitted to the Nodal Officer, Forest (Conservation) Act, 1980, in the concerned State Government and the concerned Regional Office of the Ministry. If it is found from the annual report that the activities indicated in the concurrent reclamation plan are not being executed by the User Agency, the Nodal Officer or the concern Addl. Principle Chief Conservator of Forests (Central) may direct that the mining activities shall remain suspended till such time, such reclamation activities area satisfactorily executed.
7. *The User Agency shall comply with the Hon'ble Supreme Court order on re-grassing, and re-grass the mining area and any other areas which may have been disturbed due to mining to restore them to a condition which is fit for growth of fodder, flora, fauna, etc. in a timely manner;*
8. *Talcher coalfield area is one of the largest in the country. Already a large number of operational leases/coal blocks, and many other allocations/ approvals are underway in the area. Their cumulative effect on the overall forest and wildlife cover in the area could be significant. Further, overall increase in ambient air temperature and forest-fire susceptibility in coal mining areas has been generally observed around the world. Such cumulative impact could be better reduced /mitigated if synergistic action is taken by different coal block operators. Therefore, a multidisciplinary committee may be formed by the Ministry to make a visit to the Talcher coalfield area and suggest integrated action on infrastructure and mining development in forest and wildlife friendly manner. The committee may also suggest site specific mitigation measures. The visit of the committee shall be facilitated by the State Government. The committee shall submit its report in next two months. It is clarified that submission of the report by the committee shall not be a pre-condition for compliance of the in-principle approval of the instant proposal. However,\* the User Agency shall give an undertaking that any specific condition/measure suggested by the committee for the instant proposal, and approved by this Ministry, shall be complied by them during the course of the lease operation;*
9. Period of diversion of the said forest land under this approval shall be for a period co-terminus with the period of the mining lease proposed to be granted



- under the Mines and Minerals (Development and Regulation) Act, 1957, as amended and the Rules framed there-under;
10. The User Agency shall obtain the Environment Clearance as per the provisions of the Environmental (Protection) Act, 1986, if required;
  11. No labour camp shall be established on the forest land and the User Agency shall provide fuels preferably alternate fuels to the labourers and the staff working at the site so as to avoid any damage and pressure on the nearby forest areas;
  12. Following activities, as per approved plan / schemes, shall be undertaken by the User Agency under the supervision of the State Forest Department:
    - i. Mitigative measures to minimize soil erosion and choking of stream shall be implemented within a period of three year with effect from the issue of Stage-II clearance in accordance with the approved Plan in consultation with the State Forest Department.
    - ii. Planting of adequate drought hardy plant species and sowing of seeds, in the appropriate area within the mining lease to arrest soil erosion in accordance with the approved scheme;
    - iii. Construction of check dams, retention / toe walls to arrest sliding down of the excavated material along the contour in accordance with the approved scheme;
    - iv. Stabilize the overburden dumps by appropriate grading/benching, in accordance with the approved scheme, so as to ensure that angles of repose at any given place is less than 28°; and
    - v. No damage shall be caused to the top-soil and the user agency will follow the top soil management plan.
  13. The boundary of the diverted forest land, mining lease and safety zone, as applicable, shall be demarcated on ground at the project cost, by erecting four feet high reinforced cement concrete pillars, each inscribed with its serial number, distance from pillar to pillar and GPS coordinates;
  14. The layout plan of the mining plan/ proposal shall not be changed without the prior approval of the Central Government and the forest land shall not be used for any purpose other than that specified in the proposal;
  15. The forest land proposed to be diverted shall under no circumstances be transferred to any other agency, department or person without prior approval of the Central Government;
  16. No damage to the flora and fauna of the adjoining area shall be caused;
  17. The User Agency shall submit the annual self -compliance report in respect of the above stated conditions to the State Government, concerned Regional Office and to this Ministry by the end of March every year regularly;
  18. Any other condition that the concerned Regional Office of this Ministry may stipulate with the approval of competent authority in the interest of conservation, protection and development of forests & wildlife; and
  19. The user agency shall comply all the provisions of the all Acts, Rules, Regulations, Guidelines, Hon'ble Court Order (s) and NGT Order (s) pertaining to this project, if any, for the time being in force, as applicable to the project.
  20. Violation of any of these conditions will amount to violation of Forest (Conservation) Act, 1980 and action would be taken as prescribed in para 1.21 of Chapter 1 of the Handbook of comprehensive guidelines of Forest (Conservation) Act, 1980 as issued by this Ministry's letter No. 5-2/2017-FC dated 28.03.2019.



After receipt of compliance report on fulfilment of the conditions mentioned above, the proposal shall be considered for final approval under Section-2 of the Forest (Conservation) Act, 1980. Transfer of forest land shall not be affected till final approval is granted by the Central Government in this regard.

Yours faithfully,

Sd/-

(Sandeep Sharma)

Assistant Inspector General of Forests

**Copy to:**

1. The PCCF (HoFF), State Forest Department, Government of Odisha, Bhubaneswar
2. The PCCF & Nodal Officer (FCA), O/o PCCF, State Forest Department, Government of Odisha, Bhubaneswar
3. The Regional Officer (Central), Integrated Regional Office of MoEF&CC at Bhubaneswar
4. User Agency
5. Monitoring Cell, FC Division, MoEF&CC, New Delhi
6. Guard File

Signature Not Verified

Digitally signed by SANDEEP  
SHARMA  
Date: 2021.03.12 19:44:58 IST





# MCL

Office of the General Manager, Hingula area  
PO: N. S. Nagar, Dist.: Angul, Orissa - 759148

ମହାନଦୀ କୋଲ୍‌ଫିଲ୍ଡ୍‌ସ୍‌ ଲିମିଟେଡ୍  
महानदी कोलफील्ड्स लिमिटेड  
Mahanadi Coalfields Limited  
(A subsidiary of Coal India Limited)

Ref No: MCL/HA/GM/E&F/2022-23/269

Date: 19/10/2022

To,  
The Divisional Forest Officer,  
Angul

**Ref:** 1. Proposal no. FP/OR/MIN/59166/2020  
2. Your letter no. 82 dated 05.01.02022  
3. Your letter no. 2504 dated 18.04.02022



**Sub:** Seeking prior approval of Central Government under section 2 of the forest conservation Act, 1980 for diversion of 193.845 Ha forest land for Balram Opencast coal mining projects of Hingula Area of Mahanadi Coalfields Limited.

Dear Sir,

With respect to the above subject and letters, CA Scheme has been prepared for identified degraded forestland in Dhenkanal forest diversion.

Otherwise, within 10 years from grant of Forest Clearance, it is being proposed to handing over of the non-forest afforested area in MCL mines in Odisha equivalent to proposed forestland for diversion.

In addition to that, we would like to mention that, Balram OCP has already planted 122.98 Ha of land with mine lease area & 6.75 RKM as Avenue Plantation. As per the approved mining plan and mine closure plan (copy enclosed), after the grant of Environment & Forest Clearance (15 MTY), 177 Ha. of plantation will be done in next 5 years.

This is for your kind information and necessary action please.

Yours faithfully

*[Signature]*  
Divisional Forest Officer  
Angul Division

*[Signature]*

General Manager  
Hingula Area, MCL