

(To be filled by the concerned Deputy Conservator of Forests)

State Serial No. of Proposal \_\_\_\_\_

7	Location of the Project/ Scheme	:	
	(i) State or Union Territory	:	Telangana
	(ii) District	:	Medchal
	(iii) Forest Division	:	Medchal
	(iv) Area to Forest land proposed for Diversion (in Ha.)	:	0.043 Ha.
	(v) Legal Status of Forest	:	Nagaram Forest Block, Notified U/s 4 of APF Act, 1967 Medipally - II & Narepally - I Forest Blocks Notified U/s 15 of APF Act, 1967
	(vi) Density of Vegetation	:	Nagaram - 0.1 Medipally-II ->0.2 Narepally-I - 0.2
	(vii) Species -wise (scientific Names) and diameter class-wise enumeration of tree (to be enclosed. In case of irrigation/hydel projects enumeration at FRL, FRL-2 meter & FRL-4 meter also to be enclosed)	:	No trees are coming in the proposed area for diversion.
	(viii) Brief note on Vulnerability of the Forest area to erosion	:	-Nil-
	(ix) Approximate distance of proposed site for diversion from boundary of forest.	:	Along the road and within the existing B.T. Road in Nagaram, Medipally-II & Narepally - I Reserve Forests.
	(x) Whether forms part of National Park, Wildlife sanctuary, biosphere reserve, tiger reserve, elephant corridor, etc., (if so, the details of the area and comments of the area if so detail thereof)	:	-No-

	(xi) Whether any rare/ endangered/ unique species of flora and fauna found in the area if so details thereof	:	-No-
	(xii) Whether any protected archaeological /heritage site/defense establishment or any other important monuments is located in the area. If so, the details thereof with NOC from competent authority, if required.	:	-No-
8	Whether the requirement of forest land as proposed by the user agency in col..2 of part-1 is unavoidable and barest minimum for the project. If no, recommended and area item-wise with details of alternatives examined.	:	Yes, the area proposed for diversion of land is necessary and unavoidable and barest minimum
9	Whether any work in violation of the Act has been carried out (Yes/No). If yes details of the same including period of work done, action taken on erring officials. Whether work in violation is still in progress.	:	-No-
10	Details of Compensatory afforestation scheme:	:	
	(i) Details of non forest area/degraded forest area identified for compensatory afforestation, its distance from adjoining forest, number of patches, size of each patch.	:	The proposed diversion of Forest land area is below 1.00 Hectare. Hence, no CA land is required. Further, no trees are coming in the Forest area proposed for diversion. Therefore, planting of (10 times) of trees to be felled in degraded Forest area does not arise.
	(ii) Map showing non-forest / degraded forest area identified for compensatory afforestation the adjoining forest boundaries	:	-NA-
	(iii) Detailed compensatory afforestation scheme including species to be planted, implementing agency, time schedule, cost structure, etc.,	:	-NA-
	(iv) Total financial outlay for	:	-NA-

499

	(v) Certified from competent authority regarding suitability of area identified for compensatory afforestation and from management point of view. (To be signed by the concerned deputy Conservator of Forest )	:	-NA-
11	Site inspection report of the DCF (to be enclosed) especially highlighting facts asked in col.7 (xi,xii), 8 & 9 above.	:	Enclosed
12	Division/ District Profile	:	
	(i) Geographical area of the District	:	118840 Ha.
	(ii) Forest Area of the District	:	8278.07 Ha.
	(iii) Total forest are diverted since 1980 with number of cases.	:	169.598 Ha. area diverted in (17) FC Act Cases.
	(iv) The total compensatory afforestation stipulated penal in district/division since 1980	:	
	(a) Forest land including penal compensatory afforestation.		12.885 Ha.
	(b) Non Forest Land		0.21 Ha.
	(v) Progress of compensatory afforestation as (date) on	:	
	(a) Forest Land		13.075 Ha
	(b) Non-Forest Land		0.21 Ha.
13	Specific recommendations of the DCF for acceptance of otherwise of the proposal with reasons		The proposed diversion of <b>0.043 Ha</b> of Forest Land in Medchal District for laying of Optical Fiber Cable along the road and within the existing Right of Way – In favour of M/s Bharath Broad Band Network Limited is recommended.

Date: 27.09.2017.  
Place: Medchal.

Chief Conservator of Forests/  
Conservator of Forests,  
Hyderabad Circle, Hyderabad

Signature: *Sri D. Sudhakar Reddy*  
Name: Sri D. Sudhakar Reddy,  
District Forest Officer(FAC),  
Medchal.

Revised

**PART - II**  
**(To be filled by the Concerned Deputy Conservator of Forests)**

**State Serial No. of Proposal** \_\_\_\_\_

7. **Location of the Project / Scheme** :
- (i) **State** : Telangana
- (ii) **District** : Vikarabad
- (iii) **Forest Division** : District Forest Officer,  
Vikarabad.
- (iv) **Area of Forest Land proposed for diversion (in Ha)** : 1.3991 Ha  
(Mohmadabad, Mujahidpur II Naskal ,  
Purusampally, Madanpally, Beerol,  
Dornal - II, Dharur, Rasnam & Kamalpur)
- (v) **Legal status of forest** : Notified U/S 18 of HFA 1355F & U/S 4 of APFA  
1967.
- (vi) **Density of vegetation** : Southern thorn forests, tropical dry deciduous  
mixed forests with <0.2 density
- (vii) **Species-wise (Scientific names) and diameter class-wise enumeration of trees to be enclosed. In case of Irrigation / Hydral project enumeration at FRL, FRL-2, meter & FRL-4 meter also to be enclosed.** : Holoptelea Integrifolia.  
Butea Monosperma.  
Azadirachta Indica. ( Statement Appended)  
Terminalia Tomentosa.  
Syzygium Cumini.  
Terminalia Arjuna.  
Pongamia Pinnata.  
Madhuca Indica.  
Proforma Enclosed.
- (viii) **Brief note on vulnerability of the forest area to erosion.** : The area proposed under this proposal is  
1.3991 Ha in Vikarabad District in favour  
of M/S Bharat Broadband Network Ltd.  
(BBNL for laying of optical fiber cable  
along the road and within the existing  
Right of way. There are no  
road/Endangered/unique species of flora  
and fauna found in the proposed area for  
diversion of forest lands of Reserve Forest  
Blocks stated above.
- (ix) **Approximate distance of proposed site for diversion from boundary of forest :** : The area proposed under this project  
1.3991 Ha for laying of optical fiber cable  
is along the road and in the right of way  
of the Reserve forests Mohmadabad,  
Mujahidpur I, Naskal, Purusampally,  
Madanpally, Beerol, Dornal-II, Dharur,  
Rasnam & Kamalpur RFs
- (x) **Whether forms part of National Park, Wildlife sanctuary biosphere reserve tiger reserve elephant corridor, etc, (if so the details of the area and comments of the Chief** : No

**Wildlife Warden to be annexed)**

- (xi) Whether any rare / endangered / unique species of flora and fauna in the area if so details thereof : No
- (xii) Whether any protected archaeological / heritage site / defense establishment or any other important monuments is located in the area. If so the details thereof with NOC from competent authority if required. : No
- 8 Whether the requirement of forest land as proposed by the user agency in col. 2 of Part-I is unavoidable and barest minimum for the Project, if no recommended area item wise with details of alternatives examined. : Yes Cable passing through forest area covering 1.3991 Ha
- 9 Whether any working violation of the Act has been carried out (Yes/No). If yes, details of the same including period of work done, action taken on erring officials. Whether works in violation is still in progress. : No
- 10 Details of compensatory afforestation scheme: :
- (i) Details of non forest area / degraded forest area identified for compensatory afforestation and distance from adjoining forest number of patches, size of each patch. : Not Applicable
- (ii) Map showing non-forest / degraded forest area identified for compensatory afforestation and adjoining forest boundaries. : Not Applicable
- (iii) Total financial outlay for compensatory afforestation scheme: : Not Applicable
- (iv) Certificate from competent authority regarding suitability of area identified for compensatory afforestation and from management point of view (To be signed by the concerned Deputy Conservator of Forests):- : Not Applicable

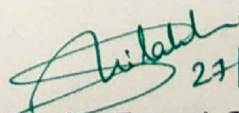
Site inspection report of the Deputy Conservator of Forests (To be enclosed) especially highlighting facts asked in col. 7 (xi, xii), 8 and 9 above

: Field Inspection report of the District Forest Officer, Vikarabad is appended

12. Division / District profile.
- (i) Geographical area of the district : 3,40712.50 Ha.
- (ii) Forest area of the district : 44,346.04 Ha.
- (iii) Total Forest area diverted since 1980 with number of cases : 36.43 Ha.
- (iv) Total compensatory afforestation stipulated in the district / division since, 1980 on:
- a) Forest land including penal compensatory afforestation. : NIL
- b) Non-forest land : 36.43 Ha.( Velchal block)
- (v) Progress of Compensatory Afforestation on 31.07.2017 :
- a) Forest land : Nil
- b) Non-forest land : 36.43 Ha. ( Afforestation Completed)
- 13 Specific recommendation of the Dy. Conservator of Forests for acceptance or otherwise of the proposal with reasons. : The proposal project for laying of optical fiber cable in forest land is a national project aimed at connecting the panchayath and rural areas with broadband internet connectivity and helps in easy dissemination of information and implementation of government programmes in rural areas. Hence the proposal project involving 1.3991 Ha. of forest land for laying of Optical fiber cable is accepted.

Date: 27-07-2017

Place : Vikarabad

  
27/07/17  
District Forest Officer,  
Vikarabad.

- 7 Location of the project/scheme : Diversion of 0.2322 Ha RF land in Mudimyal Forest Block
- i. State/Union Territory : Telangana
- ii. District : Ranga Reddy District.
- iii. Forest Division : Shamshabad
- iv. Area of forestland proposed for diversion (in ha). : 0.2322 Ha (Mudimyal RF)
- v. Legal status of forest. : Mudimyal Reserve Forest under section 15 of AP Forest Act 1967, F&A G O Ms No.94, dt. 12.03.1970.
- vi. Density of vegetation. : 0.1 Mostly open with ground vegetation.
- vii. Species - wise (scientific names) and diameter class - wise enumeration of trees (to be enclosed. In case of irrigation/hydel projects enumeration at FRL, FRL-2 meter & FRL-4 meter also to be enclosed). : Nil.
- viii. Brief note on vulnerability of the forest area to erosion. : The proposed area is on the edge of the BT road which is permitted through the forest block. Hence question of erosion does not arise.
- ix. Approximate distance of proposed site for diversion from boundary of forest. : The entire forest area proposed for diversion is on the edge of the BT road which is permitted through the forest block.
- x. Whether forms part of National Park, wildlife sanctuary, biosphere reserve, tiger reserve, elephant corridor etc (if so, the details of the area and comments of the Chief Wildlife Warden to be annexed). : No
- xi. Whether any rare/endangered /unique species of flora and fauna found in the area-if so details thereof. : No

- xii. Whether any protected archaeological/heritage site establishment or any other important monument is located in the area. If so, the details thereof with No. Objection Certificate from competent authority, if required. : Not falling in any of the archaeological/ heritage site establishment or any other important monument.
  
- 8 Whether the requirement of forestland as proposed by the user agency in col.2 of part-I is unavoidable and barest minimum for the project. If no, recommended area item-wise with details of alternatives examined. : Yes. The proposed site is on the edge of the BT road which is permitted through the forest block. The justification given by user agency is found justifiable. The proposed length of the is 5160.198 mts and 0.45 mt wide
  
- 9 Whether any work in violation of the Act has been carried out (Yes/No). If yes, details of the same including period of work done, action taken on erring officials. Whether work in violation is still in progress. : No.
  
- 10 Details of compensatory afforestation scheme. : Not applicable.

  - a. Details of non-forest area/degraded forest area identified for compensatory afforestation, its distance from adjoining forest, number of patches, size of each patch. :
  
  - b. Map showing non-forest/degraded forest area identified for compensatory afforestation and adjoining forest boundaries. : Not applicable

- c. Detailed compensatory afforestation scheme including species to be planted, implementing agency, time schedule, cost structure etc. : Not applicable.
- d. Total financial outlay for compensatory afforestation scheme. : Not applicable.
- e. Certificates from competent authority regarding suitability of area identified for compensatory afforestation and from management point of view. : Not applicable.
- 11. Site inspection report of the Deputy Conservator of Forests (to be enclosed) especially highlighting facts asked in col.7 (xi, xii), 8 and 9 above. : Enclosed
- 12. Division/District profile : Ranga Reddy District
  - i. Geographical area of the district. : 7500 Sq.Km.
  - ii. Forest area of the district. : 294 Sq.Km
  - iii. Total forest area diverted since 1980 with number of cases. : 32.381 Ha for (3) projects.
  - iv. Total compensatory afforestation stipulated in the district/division since 1980 onwards. : 1.798 Ha
    - (a) Forest land including penal compensatory afforestation. : 1.798 Ha
    - (b) Non-forest land. : 0
- 13. Specific recommendations of the Deputy Conservation of Forests for acceptance or other wise of the proposal with reasons : The area requested for diversion falls under Mudimyal RF in Rangareddy District of Telangana State.

Hence the total area of 0.2322 Ha is recommended for diversion in favour of M/s BBNL subject to complying the following conditions :

707

1. The user agency is responsible for safe guarding the adjoining flora and fauna in the surrounding areas.
2. Fixing of boundary pillars along proposed area on both sides of pipe line.
3. The NPV value as applicable shall be paid by the user agency upon stage-I approval for further processing of the proposal.

Date: 21.09.2017.



Place: Hyderabad.

Signature 

Name : M. Ashok Kumar

**Forest Divisional Officer,**  
Shamshabad, R.R. Dist.

"Counter Signed"

  
District Forest Officer 20.9.17  
 Ranga Reddy

PART -II

( To be filled by the Concerned Deputy Conservator of Forests)

7 . Location of the project / Scheme

- i) State / Union territory : Telangana
- ii) District : Ranga Reddy
- iii) Forest Division :
- a. Forest Range : Ibrahimpatnam
- b. Forest Block : Chittapur
- c. Compartment Nos : 279
- iv) Area of Forest Land Proposed for diversion in (Ha.) : 0.0408 Ha
- v) Legal Status of Forest : Notified
- vi) Density of vegetation : Tropical Deciduous open Forest.
- vii) Species-wise(Scientific names) and Diameter : Nil  
class-wise enumeration of trees (to be enclosed.  
In case of irrigation / hydel projects enumeration  
at FRL, FRL-2 meter & FRL-4 meter also to be  
enclosed)
- viii) Brief Note on vulnerability of the Forest Area to erosion : The area proposed for Laying of optical Fiber Cable along the road and within the existing Right of way in favour of M/s. Bharat Broad Band Network Limited.
- ix) Approximate distance of proposed site for diversion from boundary of Forest. : The area proposed under this project is 0.0408 Ha for Laying of optical Fiber Cable along the road and within the existing Right of way of Chittapur Reserve Forest of Ibrahimpatnam Range, Ranga Reddy District.
- x) Whether forms part of National Park, Wildlife sanctuary, biosphere reserve, tiger reserve, elephant corridor, etc. (If so, the details of the area and comments of the Chief Wild Life Warden to be annexed) : No
- xi) Whether any rare / endangered / unique species of flora and fauna found in the area if so details thereof. : No

- xii) Whether any protected archaeological / heritage site / defence establishment or any other important monument is location in the area. If, so the details thereof with NOC from competent authority, if required. : No
- 8) Whether the requirement of Forest land as proposed by the user agency in col.2 of Part-1 is unavoidable and barest minimum for the project. If no, recommended are item-wise with details of alternatives examined. : <sup>Area of</sup> ~~Approach road~~ 0.0408 Ha, <sup>for</sup> the proposed project is the barest minimum area and there is no private or Government non forests area available.
- 9) Whether any work in violation of the Act has been carried out (Yes/No). If yes, details of the same including period of work done action taken on erring officials. Whether work in violation is still in progress. : No
- 10) Details of compensatory afforestation scheme. :
- i) Details of non-forest area/degraded forest area identified for compensatory afforestation, its distance from adjoining forest, number of patches, size of each patch. : --
- ii) Map showing non-forest / degraded forest area identified for compensatory afforestation and adjoining forest boundaries. :
- iii) Details of compensatory afforestation scheme including species to be planted, implementing agency, time schedule, cost structure etc., :
- iv) Total financial outlay for compensatory afforestation scheme :
- v) Certificates from competent authority regarding suitability of area identified for compensatory afforestation and from management point of view. (To be signed by the concerned Deputy Conservator of Forests) :
- 11) Site inspection report of the DCF (to be enclosed especially highlighting facts asked hi cil.7 (xi, xii) 8 and 9 above : Field inspection report of Forest Divisional Officer is appended

12) Divisional Profile

i) Geographical are of the division.	:	2903.55 Sq Kms																																																																											
ii) Forest area of the Division	:	20,589.84 Ha																																																																											
iii) Total Forest area diverted since 1980.	:	<table border="0"> <tr><td>1) Padkal</td><td>=</td><td>0.8000 Ha</td></tr> <tr><td>2) Gungal RF</td><td>=</td><td>0.2080 Ha</td></tr> <tr><td>3) Datpally</td><td>=</td><td>1.6687 Ha</td></tr> <tr><td>4) Ramnunthala</td><td>=</td><td>1.6870 Ha</td></tr> <tr><td>5) Kammadanam</td><td>=</td><td>5.4300 Ha</td></tr> <tr><td>6) Amangal</td><td>=</td><td>0.2600 Ha</td></tr> <tr><td>7) Mudwin</td><td>=</td><td>3.3700 Ha</td></tr> <tr><td>8) Gungal</td><td>=</td><td>0.5100 Ha</td></tr> <tr><td>9) Datpally</td><td>=</td><td>0.0900 Ha</td></tr> <tr><td>10) Gungal-II</td><td>=</td><td>0.2000 Ha</td></tr> <tr><td>11) Zapal</td><td>=</td><td>0.0700 Ha</td></tr> <tr><td>12) Manchal</td><td>=</td><td>0.1600 Ha</td></tr> <tr><td>13) Nomula</td><td>=</td><td>0.1100 Ha</td></tr> <tr><td>14) Chithapur</td><td>=</td><td>0.0600 Ha</td></tr> <tr><td>15) Gummadavelly</td><td>=</td><td>0.1000 Ha</td></tr> <tr><td>16) Ibrahimpatnam</td><td>=</td><td>0.1800 Ha</td></tr> <tr><td>17) Thippareddipally</td><td>=</td><td>0.1550 Ha</td></tr> <tr><td>18) Khanapur</td><td>=</td><td>0.3640 Ha</td></tr> <tr><td>19) Cherukuru</td><td>=</td><td>0.1770 Ha</td></tr> <tr><td>20) Padkal</td><td>=</td><td>0.0830 Ha</td></tr> <tr><td>21) Ramnunthala</td><td>=</td><td>3.4270 Ha</td></tr> <tr><td>22) Amangal</td><td>=</td><td>0.2790 Ha</td></tr> <tr><td>23) Mudwin</td><td>=</td><td>0.1960 Ha</td></tr> <tr><td>24) Chittapur</td><td>=</td><td>0.0408 Ha</td></tr> <tr><td><del>25) Datpally</del></td><td>=</td><td><del>3.3400 Ha</del></td></tr> </table>	1) Padkal	=	0.8000 Ha	2) Gungal RF	=	0.2080 Ha	3) Datpally	=	1.6687 Ha	4) Ramnunthala	=	1.6870 Ha	5) Kammadanam	=	5.4300 Ha	6) Amangal	=	0.2600 Ha	7) Mudwin	=	3.3700 Ha	8) Gungal	=	0.5100 Ha	9) Datpally	=	0.0900 Ha	10) Gungal-II	=	0.2000 Ha	11) Zapal	=	0.0700 Ha	12) Manchal	=	0.1600 Ha	13) Nomula	=	0.1100 Ha	14) Chithapur	=	0.0600 Ha	15) Gummadavelly	=	0.1000 Ha	16) Ibrahimpatnam	=	0.1800 Ha	17) Thippareddipally	=	0.1550 Ha	18) Khanapur	=	0.3640 Ha	19) Cherukuru	=	0.1770 Ha	20) Padkal	=	0.0830 Ha	21) Ramnunthala	=	3.4270 Ha	22) Amangal	=	0.2790 Ha	23) Mudwin	=	0.1960 Ha	24) Chittapur	=	0.0408 Ha	<del>25) Datpally</del>	=	<del>3.3400 Ha</del>
1) Padkal	=	0.8000 Ha																																																																											
2) Gungal RF	=	0.2080 Ha																																																																											
3) Datpally	=	1.6687 Ha																																																																											
4) Ramnunthala	=	1.6870 Ha																																																																											
5) Kammadanam	=	5.4300 Ha																																																																											
6) Amangal	=	0.2600 Ha																																																																											
7) Mudwin	=	3.3700 Ha																																																																											
8) Gungal	=	0.5100 Ha																																																																											
9) Datpally	=	0.0900 Ha																																																																											
10) Gungal-II	=	0.2000 Ha																																																																											
11) Zapal	=	0.0700 Ha																																																																											
12) Manchal	=	0.1600 Ha																																																																											
13) Nomula	=	0.1100 Ha																																																																											
14) Chithapur	=	0.0600 Ha																																																																											
15) Gummadavelly	=	0.1000 Ha																																																																											
16) Ibrahimpatnam	=	0.1800 Ha																																																																											
17) Thippareddipally	=	0.1550 Ha																																																																											
18) Khanapur	=	0.3640 Ha																																																																											
19) Cherukuru	=	0.1770 Ha																																																																											
20) Padkal	=	0.0830 Ha																																																																											
21) Ramnunthala	=	3.4270 Ha																																																																											
22) Amangal	=	0.2790 Ha																																																																											
23) Mudwin	=	0.1960 Ha																																																																											
24) Chittapur	=	0.0408 Ha																																																																											
<del>25) Datpally</del>	=	<del>3.3400 Ha</del>																																																																											

-----  
 Total : = ~~22.9638 Ha~~ <sup>19.6238 Ha</sup>  
 -----

iv) a) Total compensatory afforestation : a) Forest Land - <sup>3.34 Ha</sup> ~~22.9638 Ha~~  
 stipulated in the District / Division since 1980 b) Non Forest Land -  
 on forest land including penal compensatory  
 afforestation, non-forest land.

v) Progress of compensatory afforestation as on :  
today.

a) Forest land

3.34 Ha  
~~22.9638 Ha~~

b) Non-Forest land

--

13) Specific of recommendations of the DCF for :  
acceptance or other wise of the proposal with  
reasons.


Diversion of 0.0408 Ha Forest land in  
compartment No.279 of Chittapur Forest  
Block of Ibrahimpatnam Range, Amangal  
Division for Laying of optical Fiber Cable  
along the road and within the existing Right  
of way of Chittapur Reserve Forest of  
Ibrahimpatnam Range, Ranga Reddy District  
in favour of M/s. Bharat Broad Band  
Network Limited, will not have any erosive  
impact on Forest area. Hence  
recommended for diversion of Forest land  
0.0408 Ha for non-forestry purpose.

Place: Amangal

Date : /10/2017

**"ATTESTED"**

  
District Forest Officer  
Ranga Reddy

  
(M. JANAKIRAM)  
Forest Divisional Officer,  
Amangal.  
**Forest Divisional Officer**  
**Amangal**