

19


**PART - II**  
**(To be filled by the concerned Deputy Conservator of Forests)**

**7 Location of the Project / Scheme.**

- (i) State/ Union Territory : Gujarat
- (ii) District : Anand
- (iii) Forest Division : Social Forestry Anand
- (iv) Area of Forest Land Proposal for Diversion  
(in ha.) : Proposal for Grant of Permission for Diversion of  
**0.5125** ha. of Protected Forest Land for the  
Project of **Widening & Strengthening** of S.R. to  
Vadtal Zole Bakrol Road, K.M 0/0 to 9/600.  
: (Widening of road from 10.00 meters to 4 - Lane at  
K.M. 9/100 to 9/600), in favour of Executive  
Engineer, R & B Division, Anand, District - Anand,  
in Gujarat State.
- (v) Legal Status of Forest : Protected Forest
- (vi) Density of Vegetation : Medium
- (vii) Species-wise (Scientific names) and diameter  
class-wise enumeration of trees (to be  
enclosed). In case of Irrigation / Hydel projects : Attached Annexure- 16  
enumeration at FRL-2 meter & FRL-4 meter also  
to be enclosed.
- (viii) Brief note on vulnerability of the Forest area to  
erosion. : There won't be any erosion to Forest Area owing  
to very small patches of Forest kind effected.
- (ix) Approximate distance of proposed site for  
diversion from boundary of forest. : Proposed site is adjoining to Forest boundary
- (x) Whether forms part of National Park, Wildlife  
Sanctuary, Biosphere reserve, Tiger reserve,  
Elephant corridor etc. ( If so the details of the : No  
area and comments of the chief wild life warden  
to be annexed).
- (xi) Whether any rare / endangered / unique  
species of flora and fauna found in the area- If : Attached Annexure- 16  
so detail thereof.
- (xii) Whether any protected archaeological heritage  
site / defense establishment or any other  
important monument is located in the area. If : Not Applicable  
so, the details thereof with NOC from competent  
authority, If required.

Place: **ANAND**

Date: **26/07/2017**

  
**( A.H.GADHVI )**  
Deputy Conservator of Forests  
Social Forestry Division  
Anand

8 Whether the requirement of forest land as proposed by the User Agency in col-2 of part-I is unavoidable and barest minimum for the Project. If No, recommended area item wise with details of alternatives examined.

The User Agency as mentioned in the Area Part-1, Col-2 is unavoidable and barest minimum for the project.

9 Whether any work in violation of the Act has been carried out ( Yes / No). If Yes, details of the same including period of work done, action taken on erring officials. Whether work in violation is still in progress.

: The User Agency has not violated the act.

**10 Details of Compensatory Afforestation Scheme**

(i) Details of Non forest area/ Degraded forest area identified for Compensatory Afforestation, its distance from adjoining forest, number of patches, size of each patch.

The Compensatory Afforestation scheme will be followed by Model No. 2 in Forest Area, Village: **Bhandara**, District: **Mahisagar**, Taluka: **Santrampur**, Range: **Santrampur East**, Survey No. **235 Pt.**, Division: **Godhra**, Area: **2.00** ha.

(ii) Map showing Non forest / Degraded forest area identified for Compensatory Afforestation and adjoining forest boundaries.

: Map is Attached, Annexure- 19

(iii) Detailed compensatory afforestation scheme including species to be planted, Implementing Agency, Time Schedule, Cost Structure etc. plan (To be enclosed)

: Please refer Annexure -19


(iv) Total financial outlay for Compensatory Afforestation scheme

Rs. 6,89,203 /- ( Six Lacs Eighty Nine Thousand Two Hundered Three Only )

(v) Certificates from competent authority regarding suitability of area identified for Compensatory Afforestation and from management point of view  
( To be signed by the concerned Dy. Conservator of Forests).


: Certificate is attached as Annexure- 21

Place: **ANAND**  
Date: 26/07/2017

  
( **A.H.GADHVI** )  
Deputy Conservator of Forests  
Social Forestry Division  
Anand

- 11 Site inspection report of the DCF ( To be enclosed ) especially highlighting facts asked :** Site Inspection report is attached as Annexure-17 in col.7 (xi, xii), 8 and 9 above.
- 12 Division / District Profile**
- |  |                                    |
|--|------------------------------------|
| (i) Geographical area of the district  | : 2951.00 Sq.Km                    |
| (ii) Forest area of the district   | : 422.35 Roadside Protected Forest |
| <b>TOTAL</b>   | : 422.35                           |
| (iii) Total forest area diverted since 1980 with number of cases (30/06/2017).             | : 193.42630 (20 Cases)             |
| (iv) Total Compensatory Afforestation stipulated in the district / division since 1980 on. | : 155.78000Ha.                     |
| <b>a</b> Forest land including penal compensatory afforestation                            | : 155.78000 Ha.                    |
| <b>b</b> Non Forested Land   | : <b>0.0000 Ha.</b>                |
| <b>TOTAL</b>   | : 155.78000 Ha.                    |
| (v) Progress of Compensatory Afforestation as on Date 30/06/2017 on.                       |                                    |
| <b>a</b> Forest land   | : 155.78000 Ha.                    |
| <b>b</b> Non-forest land   | : 0.0000 Ha.                       |
| <b>TOTAL</b>   | : <b>155.78000 Ha.</b>             |
- 13 Specific recommendation of the DCF for acceptance or otherwise of the proposal with reasons.**
- : It is recommended to divert this Land for above mentioned purpose.

Place: **ANAND**  
Date: 26/07/2017

  
**( A.H.GADHVI )**  
 Deputy Conservator of Forests  
 Social Forestry Division  
 Anand