



Field inspection notes of Sri.P.Sagar, Forest Divisional Officer, Banswada; the Diversion of 4.7231 Ha of forest land in Kamareddy District of Banswada Forest Division for the work "improvements of Banswada-Uppalwai road from Km 17/080 to 18/278 & 22/180 to 23/042.

On 07.08.2019 and 08.08.2019 inspected the Forest land proposed for diversion passing through Banswada Division for improvements of Banswada-Uppalwai road from Km 17/080 to 18/278 & 22/180 to 23/042. The details are as follows:



Sl.No.	Division	Block	Length in Mts	Width in Mts	Area in Ha
1	Banswada	Gandhari-I & Vellutla-I	1199.36	25	3.00
	Banswada	Gandhari-I	862.42	20	1.7231
		Total	2061.78		4.7231

The proposed area is passing through i) Compartment No.771 Beat Pothangal Kalan, Gandhari-I RF, Pothangal Section of Gandhari Range ii) Compartment No. 773 Beat Rampur Gadda, Gandhari-I RF, Pothangal Section of Gandhari Range iii) Compartment No. 799 Beat Chennapur, Vellutla-I RF, Gandivate Section of Gandhari Range.

1. The alignment shown in the diversion proposal map was verified on the ground and found that, the alignment passing through comp no. 771,773, 799 and 854 trees will be effected in two stretches (547 trees (stretch-I), 307 trees (stretch-II)).

Vellutla-I RF:- un-notification block but this is under control of Forest Department.

Gandhari-I RF:- notification approved U/s 4 & APFA 1967.

The Forest Range Officer, Gandhari has enumerated the trees falling in Gandhari-I RF, Vellutla-I RF of Gandhari Range and total 854 number of trees in two stretches (547 trees (stretch-I), 307 trees (stretch-II))existing in proposed forest area.

The Forest type is Tropical dry deciduous with 0.2 – 0.4 density. The major species are Chennangi (*Lagerstomea parviflora*), Nallamaddi (*Termenalia tomentosa*), Teak (*Tectona grandis*),Ippa (*Madhuca Longifolia*).



Map showing the Road improvements of Banswada-Uppalwai road from Km 17/080 to 18/278 & 22/180 to 23/042


Other observations:

In my field inspection and reports from Forest Range Officer, Gandhari of this Division there is no encroachment land is present in proposed diverted forest area.

1. The proposed area doesn't form part of National Park, wildlife sanctuary, biosphere reserve, tiger reserve, elephant corridor, etc.
2. No rare/ endangered/ unique species of flora and fauna found in the area.
3. No protected archaeological/ heritage site/ defence establishment of any other important monument is located in the area.
4. No work is carried out in violation of Forest (Conservation) Act 1980.
5. In this proposed diversion area there is no forest works carried out till today like Plantation, smc works, wildlife management works etc..
6. The requirement of Forest land as proposed by the user agency is unavoidable and barest minimum for the project which is 4.7231 Ha proposed by the User agency.

Recommendation:

In view of the implementation of the proposed project road is a major District Road. The traffic on the road is high and it is unable to cater the present traffic volume. So, it is very much essential to widen the road to double lane road. The project proposal is recommended.


Forest Divisional Officer,
BANSWADA.

Field inspection notes on Compensatory Afforestation (CA) Scheme for Non-Forest CA Land identified to an extent of Ac 38.1150 gts in Sy.No.316/1 situated at Konapur (V) of Bibipet (M) of Kamareddy Division of Kamareddy District in lieu of forest lands proposed for diversion under F(C) Act, 1980 and W(P)Act,1972 for PMGSY roads of Roads & Buildings Department in various Districts

On 19.04.2021, I have proceeded to 316/1 situated at Konapur (V) of Bibipet (M) of Kamareddy Division of Kamareddy District along with Forest Range Officer, Machareddy, Revenue Officials, Roads & Buildings Department officials in lieu of diversion of forest land for (3) Roads under PMGSY Scheme.

The Non Forest Land Ac 38.1150 gts. in Sy. No. 316/1 situated at Konapur (V) of Bibipet (M) of Kamareddy Division of Kamareddy District is adjacent Compt. No.568 of Amberpet RF of Machareddy Range. The land is free from encroachments, it is classified as "Charai". The CA land now proposed has not been proposed or recommended to any other assignment or alternate land for any other project of any department. The land is having open scrub with good vegetation and some of boulders patches and suitable for raising plantation under Labour Intensive Method.



Forest Divisional Officer,
Kamareddy.