



Telephone No. 0191-2544367

Email - cfeastcircle@gmail.com

**Government of Jammu & Kashmir (UT)**  
**OFFICE OF THE CONSERVATOR OF FORESTS**  
**JAMMU EAST CIRCLE, JAMMU**

**Proposal Name: Diversion of 0.58 Ha. of forest land for construction of road from  
Khadwal to Bhatti Talab, Length = 1.50 KM**

**Proposal No: FP/JK/ROAD/150559/2021.**

**PART-III**

**(TO be filled by the concerned Conservator of Forests)**

- 1. Whether site, where the Forest land involved is located has been inspected by concerned Conservator of Forests (Yes/No). If yes, the date of inspection & observations made in form of inspection note to be enclosed.**

No, the site where Forest land is involved has not been inspected by the concerned Conservator of Forests, i.e. Conservator of Forests, East Circle, Jammu.

- 2. Whether the concerned Conservator of Forests agree with the information given in Part-B the recommendations of Deputy Conservator of Forests.**

The information given in Part B and the recommendation of DCF is agreed to.

- 3. Specific recommendation of concerned Conservator of Forests for acceptance or other wise of the proposal with detailed reasons.**

The case for diversion of 0.58 Ha. of forest land for construction of road from Khadwal to Bhatti Talab is **recommended** for acceptance.

**Date: 03/08/2022.**

**Place: Jammu.**

**(B. Mohandaas, IFS)**  
**Conservator of Forests**  
**East Circle, Jammu**


## CHECKLIST


**Name of the Proposal:** - CONSTRUCTION OF ROAD FROM KHADWAL TO BHATTI TALAB, LENGTH = 1.50 KM (FP/JK/ROAD/150559/2021)

**Division:** - Jammu Forest Division


**User Agency:** - Asstt. Executive Engineer PWD(R&B) Sub Division Majalta

S.no	Particulars	Document enclosed (Yes/No)	Page No.
1	Register online through the portal "parivesh.nic.in"	Yes	
2	Fill the Form-A- Part-I (extent of proposed area for diversion to be preferably in two digits after decimal)	Yes	1-5
3	Upload authorization letter to the person submitting application on PARIVESH portal by the competent authority of the user agency. ID Card, PAN Card etc not to be uploaded	Yes	6
4	Upload coloured Survey of India Toposheet Map of the project site / forest land to be diverted, or any suitable map with legend authenticated by the representative of DFO (Territorial) and Project Authority.	Yes	7
5	Upload KML file of the forest land to be diverted under the project. KML of Non-Forest Land (NFL) in different shade to be uploaded, if necessary.	Yes	-
6	Upload Geo-reference map showing GPS Coordinates of the forest land proposed for diversion.	Yes	8-9
7	Upload Justification for locating the project on forest land.	Yes	10
8	Upload original copy of the communication addressed to the concerned Deputy Commissioner for recognition and vesting of forest rights in accordance with the provisions of the Scheduled Tribes and Other Traditional Forest Dwellers (Recognition of Forest Rights) Act, 2006 (2 of 2007) for the entire forest land indicated in the proposal.	Yes	11
9	Additional documents:		
i)	Brief Project Note (covering the main features of the proposal, particularly, its implication on environment/forest and mitigation measures like construction of retaining/breast walls and number of people to be benefited from the project)	Yes	12-16
ii)	Approval of the project by the competent authority.	Yes	17

  
**Divisional Forest Officer**  
Jammu Forest Division  
Jammu

  
**Conservator of Forests**  
East Circle, Jammu

**User Agency**

  
**Assistant Executive Engineer**  
PWD (R&B) Sub-Division  
Majalta





### CHECKLIST

Name of the Proposal:- Construction of Road from Khadwal to Bhatti Talab (FP/JK/ROAD/150559/2021)

Division:- Jammu Forest Division

S. no.	Particulars	Document enclosed (Yes/No)	Page No.
1	Fill the Form-A (Part-II)	Yes	
2	Joint Inspection by the representative of DFO and Project Authority and authentication of:		
	(i) inspection report	Yes	01
	(ii) enumeration list of trees/poles on the forest	No Trees Involved	
	(iii) calculation of area (length and width) of forest land involved	Yes	02
	(iv) Layout plan with dimensions	Yes	03
3	Certificate that all alternatives have been explored and the proposed forest land is the minimum land required for the project, as per format (attached) .	Yes	04
4	C.A. Proposal approved by the competent authority	Yes	05-08
5	Geo-reference map of CA site	Yes	09
6	Suitability certificate from the DFO regarding area proposed for CA (degraded forest land/ non-forest land) suitable from management point of view, as per the format (attached)	Yes	10
7	Calculation sheet of NPV	Yes	11
8	Calculation sheet of Extraction charges	NA	—
9	Undertaking by User Agency to pay the following for the forest land involved duly countersigned by DFO as per the format (attached).		
	a) C.A.	Yes	12
	b) the Net Present Value (NPV)	Yes	13
	c) Additional Net Present Value (NPV) if any,	Yes	13
10	All proposals involving forest land more than 5 Ha (except for defence and building construction related cases) shall include a cost-benefit analysis, as per the format.	NA	—
11	Site inspection report of DFO as per the format (attached)	Yes	14
12	Muck disposal plan	Yes	15-20
13	Specific recommendation of DFO	Yes	21-22
14	Recommendation of concerned Conservator of Forests		
15	Violation report, if any	No	

  
Conservator of Forests  
East Circle, Jammu

  
Divisional Forest Officer,  
Jammu Forest Division,  
Jammu