

Check List

		Provided or Not (Yes/No)	Page No	Remarks
B	PART II (To be filled by the D.F.O)	Yes	1 - 6	
1	Enumeration list of trees (Species and girth class wise) along with Abstract	Yes	7 - 8	
2	Site inspection report , along with photographs, of the forest area involved in the project in prescribed format	Yes	9-10	
3	Impact of proposed project on the Flora & fauna in the adjoining forests	No	-	
4	Impact of proposed project on the Ecology Specially soil erosion in and around the proposed area for miningFlora & fauna in the adjoining forests	No	-	
5	Mitigation measures to prevent loss to flora, fauna & soil erosion in & around the proposed area for the project.	No	-	
6	Detailed scheme for Compensatory Afforestation on identified non-forest are/degraded forest area <u>at present wage rates duly signed by DFO and counter signed by the CF concered.</u>	No	-	
7	Certificate from the DFO that non-forest land selected for compensatory afforestation is in a compact block and <u>contiguous to forest area</u> or in close proximity of forest area and suitable from the management and protection point of view.	No	-	
8	Soil Suitability Certificate from Divisional Forest Officer that the area identified for compensatory Afforestation is suitable for raising plantation.	No	-	
9	Calculation sheet for arriving at NPV of the proposed area for diversion .	Yes	11 - 12	
10	Certificate that no work has been carried out in vilation of the FC- & WL act	Yes	-	
a	If violated, circumstances leading to vilation, date of commencement of work, quantity of work done and POR issued & dates inspection of the site of vilation by FRO, Sub-DFO, DFO	----	-	
b	Details of disciplinary action initiated or proposed to be initiated against the concerned staff for vilation of the provisions of the Act.	----	-	
c	Names of the persons of the User Agency for violation & details of the report submitted.	----	-	
11	Specific Recommendation of the DFO			
C	PART III (To be filled by the CF)			
1	Site inspection report , along with photographs, of the forest area involved in the project in prescribed format, when the area is more than 40 Ha in extent.	-		
2	Approval & counter signatures on the scheme for Compensatory Afforestation			
3	Specific Recommendation of the CF			
4	Any other information / documents attached or conditions stipulated.			

PART – II

(To be filled by the Concerned Deputy Conservator of Forests)

State Serial No. Proposals _____

7.	Location of the Project/ Scheme:	:	Diversion of Forest Land to an extent of 0.3548 Ha for laying of Optical Fiber Cable along the road within the existing RoW at Wanaparthy forest Division.
I.	State/ Union Territory	:	Telangana State
II.	District	:	Wanaparthy
III.	Forest Division	:	District Forest Officer, Wanaparthy
IV.	Area of Forest Land proposed for diversion (in Ha)	:	0.3548 Ha
V.	Legal status of forest	:	Wanaparthy RF: Notified U/s 4, vide G.O. MS. No. 782, Food and Agriculture Forest III, Dated 18.04.1971.
VI.	Density of Vegetation	:	The Forest type is Southern Tropical Mixed Dry Deciduous Forest Canopy density ranges from 0.1 to 0.3. The Terrain is plain with 0 little undulating
VII.	Species wise & (scientific names) and diameter class- wise enumeration of trees (to be enclosed. In case of irrigation / hydel projects enumeration at FRL, FRL-2 meter & FRL-4 meter also to be enclosed.	:	No trees are coming in the proposed area.
VIII.	Brief note on vulnerability of the forest Area to erosion	:	The Forest type is Southern Tropical Mixed Dry Deciduous Forest Canopy density ranges from 0.1 to 0.3. The Terrain is Undulating and there is no scope for erosion.
IX.	Approximate distance of proposed site for Diversion from boundary of forest	:	The proposed forest area for diversion is falling in Compt No.497 & 498 of Peddagudem beat, Compt No 499 of Savaigudem Beat of Peddagudem Section Compt No 496 of Wanaparthy Beat of Wanaparthy Section in Wanaparthy Reserve of Wanaparthy Range. The proposed site diversion is within boundary of Reserve Forest.
X.	Whether forms part of National Park, Wildlife Sanctuary, biosphere reserve, tiger reserve, Elephant corridor, etc., (If so, the details of the area and comment of the Chief Wildlife Warden to be annexed.)	:	No

XI.	Whether any rare/ endangered/ unique species of flora and fauna in the area if so : details thereof.	No
XII.	Whether any protected archaeological heritage site/ defense establishment or any other important monument is located in the area. If so, the details thereof with NOC from competent authority, if enquired	There are no archaeological heritage site /defense establishment in proposed area.
8	Whether the requirement of forest land as Proposed by the user agency in col. 2 of part- I is unavoidable and barest minimum for the Project. If so, recommended area : item-wise with details of alternatives examined	As proposed by the User Agency this is barest minimum area and which is unavoidable for the proposed project and there is no other alternatives
9	Whether any work in violation of the Act. Has been Carried out (Yes/No). If yes, details of the same including period of work done, action taken on erring officials, Whether work in violation is still in progress	No violation is occurred.
10	Details of Compensatory Afforestation Scheme.	
i	Details of non-forest area/ degraded forest Area identified for compensatory Afforestation, its distance from adjoining forest, number of patches, and size of each patch.	—
ii	Map showing non-forest/ degraded forest area identified for compensatory afforestation and adjoining forest boundaries	—
iii	Detailed compensatory afforestation scheme including species to be planted, implementing agency, time schedule, cost structure, etc.,	—
iv	Total financial outlay for compensatory afforestation scheme	—
v	Certificates from competent authority regarding Suitability of area identified for compensatory afforestation and from management point of view. (To be signed by the concerned Deputy Conservator of Forests)	—
11	Site inspection report of the DFO (to be enclosed) especially highlighting facts asked : in col.no.7 (xi, xii), 8 and 9 above.	—

12	Division/ District profile:	:	Wanaparthy
i	Geographical area of the district.	:	2816.40 Sq. Km
ii	Forest area of the District.	:	116.2923 Sq. Km.
ii	Total forest area diverted since 1980 with number of cases	:	<ol style="list-style-type: none"> 1. 0.355 Ha (Approach Road - Rajapet in Wanaparthy Range) 2. 9.189 Ha (Mission Bhageeratha segment 1/2 - in Ghanpur Range). 3. 1.021 Ha (Mission Bhageeratha segment 1/5 - in Wanaparthy Range). 4. 0.623 Ha (Mission Bhageeratha segment 1/6 - in Wanaparthy Range). 5. 3.15 Ha (Widening of Road Balijapally to Karne Tanda Road – Ghanpur Range) 6. 0.6664 Ha (Construction of Wayside Market at Wanaparthy RF of Wanaparthy Range) <p>Total: 15.0044 Ha</p>
iv	Total compensatory afforestation stipulated in the district/ division since 1980	:	
	a) Forest land including penal compensatory afforestation	:	-
	b) Non-forest land.	:	1147.708 Ha
v	Progress of compensatory afforestation as on date	:	-
(a)	Forest land	:	-
(b)	Non-forest land.	:	1147.708
13	Specific recommendations of the DCF for acceptance or otherwise of the proposals with reasons	:	<p>The proposed area for the project is 0.3548 Ha as proposed by the User agency in this division is barest minimum area and which is unavoidable for the proposed project, the project is useful for technology development, communication facilities, networking for people of Wanaparthy town and District of Telangana. This proposal is recommended subject to following conditions.</p> <ol style="list-style-type: none"> 1. The user agency may be instructed to take up the work during day time only i.e., from 9:00 AM to 5:00 PM. 2. The User agency may also instructed to use the sound proof machinery to operate inside Reserve Forest. 3. The User agency should utilize the Road only for movement of men and machinery.


- | | | | |
|--|--|--|---|
| | | | <ol style="list-style-type: none">4. Felling of trees, clearance of bush growth in the adjoining forest shall not be taken up by the User agency.5. The User agency shall not leave any waste/excess material inside the forest.6. The User agency shall not use any blasting or high sound equipment for excavation. |
|--|--|--|---|

Date: 06/05/2023,

Place: Wanaparthy.

Name: Sri.M.Naveen Reddy, I.F.S.,
District Forest Officer ,
Wanaparthy & J. Gadwal.
Official Seal


B) PART – II of Form A for be filled by DFO / DCF		
1)	Enumeration of list of trees (Species and Girth Class wise) along with Abstract	NIL
2)	Site Inspection Report , along with photographs, of the forest area involved in the project in prescribed format.	Enclosed
3)	Impact of proposed project on the flora & fauna the adjoining forests.	The Forest type is Southern Tropical Mixed Deciduous Forest Canopy density ranges from 0.1 to 0.3. The Terrain is hilly and highly Undulating
4)	Impact of proposed project on the ecology, specially soil erosion in and around the proposed area for mining.	The Forest type is Southern Tropical Mixed Deciduous Forest Canopy density ranges from 0.1 to 0.3. The Terrain is hilly and highly Undulating and there is scope for erosion.
5)	Mitigative measures to prevent loss to flora, fauna & soil erosion in & around the proposed area for the project.	
6)	Detailed scheme for Compensatory Afforestation on identified non-forest area / degraded forest area at present wage duly signed by DFO and counter signed by the CF concerned.	-
7)	Certificate from the DFO that non-forest land selected for Compensatory Afforestation is in a compact block and contiguous to forest area or in close proximity of forest area and suitable from the management and protection point of view.	-
8)	Soil Suitability Certificate from Divisional Forest Officer that, the area identified for Compensatory Afforestation is suitable for raising plantation.	-
9)	Calculation Sheet for arriving at NPV of the proposed area for diversion.	Enclosed
10)	Certificate that no work has work been carried out in violation of the FC-&WL Act. ,	
a)	If violated, circumstances leading to violation, date of commencement of work, quantity of work done and POR issued & dates inspection of the site of violation by FRO, FDO etc.,	No violation is occurred
b)	Details of disciplinary action initiated or proposed to be initiated against the concerned staff for violation of the provisions of the Act.	-
c)	Names of the persons of the User Agency for violation & details of the report sub mitted.	-
d)	Violation Report in prescribed format.	-
11)	Specific Recommendation of the DFO/DCF.	Recommended


 Name: Sri.M.Naveen Reddy, IFS.,
 District Forest Officer,
 Wanaparthy & J. Gadwal.
 Dist.Official Seal Officer
 Wanaparthy & Gadwal,

**STATEMENT SHOWING THE ENUMERATION OF TREES INSIDE FOREST AREA PROPOSED FOR DIVERSION OF 0.3548 HA FOREST LAND FOR LAYING OF
OPTICAL FIBER CABLE IN FAVOR OF M/S TELESONIC NETWORKS**

Compt No. 496 of Wanaparthy Beat of Wanaparthy Section, Compt No.497 & 498 of Peddagudem beat, Compt No.499 of Savaigudem Beat of
Peddagudem Section, Range: Wanaparthy, District: Wanaparthy

Sl. No.	Local Name of the Tree	Botanical Name	Total No. of Trees	Girth class wise No. of Tree (Cmt.)						No. of Poles	Timber in Cmt/To nnes.	Total Value in Rs.	Remarks if any
				0 To 30	31 To 45	46 To 60	61 To 90	91 To 120	0				
1	2	3	4	5	6	7	8	9	10	11	12	13	14
NIL													



 Forest Range Officer,
 Wanaparthy

FIELD INSPECTION NOTES OF THE DISTRICT FOREST OFFICER,
WANAPARTHY AT PROPOSED AREA FOR LAYING OF OPTICAL FIBER
PROJECT on 05.05.2023.

I along with the Forest Range Officer, Wanaparthi inspected the location of laying of Optical Fiber Cable along the road within the existing RoW at Wanaparthi forest Division in favour of M/s Telesonic Networks Limited.

Name of the Reserve Forest	Legal status	Area of the forest block as per notification	Area proposed
Wanaparthi	Notified U/s 4 , vide GO MS No 782 Food and Agriculture Forest III, Dated 18.04.1971.	5661.314	Laying of Optical Fiber Cable of 7883.63 Mtrs TOTAL 0.3548 Ha

The proposed forest area for diversion is falling in Compt No.497 & 498 of Peddagudem beat, Compt No 499 of Savaigudem Beat of Peddagudem Section Compt No 496 of Wanaparthi Beat of Wanaparthi Section in Wanaparthi Reserve of Wanaparthi Range. The user agency has proposed that the required forest area is about 0.3548 Ha for laying of Optical Fiber Cable as there is no alternate area for suitable for the project. During field inspection it is observed that, the density is 0.1 to 0.3 and there is less tree growth to extract. The proposed alignment is along the existing Road and within the road margins. There are no tree growth to be extracted in the proposed area. There are no endangered/rare/unique species of flora and fauna is present in this area.



As per the User Agency the forest area is proposed for diversion is unavoidable and barest minimum required for the project. It is observed that no violation took place, the work is not commenced so far.

District Forest Officer,
Wanaparthi & Gadwal.

NAME OF THE PROJECT:

DIVERSION OF 0.3548 Ha. OF FOREST LAND FOR LAYING OF OPTICAL FIBER WANAPARTHY DISTRICT IN FAVOUR OF TELESONIC LTD, HYDERABAD

NPV : Calculation Sheet

Sl. No.	Details	Remarks
1	Area of forest land involved for diversion.	0.3548 ha.
2	NPV Rates as per File No: 5-3/2011-FC(Vol.I), Dated: 06.01.2022. GOI MoEF & CC for Eco Class-III (Tropical Dry Deciduous Forests-Open Forest)	Rs. 9,57,780.00 per ha.
3	NPV of area proposed for diversion under the project. 0.3548 ha.	Rs. 3,39,820.00 or Rs. 3.400 lakhs ✓


District Forest Officer,
Wanaparthy.