

PART-II
(TO BE FILLED BY THE DEPUTY CONSERVATOR OF FORESTS)

FOR MODERTOLI STONE MINING NO.4 State Serial No.of proposal.....422..

7. Location of the project/Scheme:

- i) State/Union Territory : Assam
ii) District : Hojai
iii) Forest Division : Nagaon South Division, Hojai
iv) Area of the Forest land proposed for diversion (in Ha) : For collection=0.9 ha.
For storage =0.1 ha
1.0ha.

- v) Legal Status of the Forest : Doboka Reserved Forest
vi) Density of vegetation : Open forest
vii) Species wise (Scientific names) and diameter class wise enumeration of trees(to be enclosed): Does not arise.
viii) Brief note on the vulnerability of the forest area to erosion: Nil
ix) Approximate distance of the proposal site or diversion from the boundary of the forest : Approximate 3 K.M. to the Southern boundary of Doboka R.F.
x) Whether forms part of National Park, Wildlife sanctuary, biosphere reserve, Tiger Reserve, Elephant corridor, etc. (If so, the details of the area and the comments of if so details there of the area and the comments of the Chief Wildlife warden to be annexed): No
xi) Whether any rare/endangered/unique species of flora and fauna found in the area if so details thereof : Nil
xii) Whether any protected archaeological/heritage site/defense established or any other important monument is located in the area. If so, the details thereof with NOC from the competent authority, if required. : No

8. Whether the requirement of the forest land as proposed by the user agency in Col.2 of part-I is unavoidable and barest minimum for the project. If no, recommended area item-wise with details of alternatives examined: Yes the requirement of the forest land as proposed is un-avoidable and barest minimums for the project.

9. Whether any work in violation of the Act has been carried out (Yes/No). If yes details of the some including period of work done action taken of the erring officials, whether work in violation is still in progress: No.

10. Details of Compensatory afforestation Scheme :- Not applicable.

i) Details of non-forest area/degraded forest :-
for compensatory afforestation, its
distance from adjoining forest, number
of patches, size of each patch.


ii) Map showing non-forest/degraded forest area :-
identified for compensatory afforestation
and adjoining forest boundaries.

iii) Details compensatory afforestation Scheme :-
including species to be planted, implementing
agency, time schedule, cost structure, etc.

iv) Total financial outlay for compensatory :-
afforestation Scheme.


- v) Certificate from competent authority regarding suitability of area identified for compensatory afforestation and from management point of view. (To be signed by concerned Deputy Conservator of Forests).

:-


Divisional Forest Officer
Nagaon South Division, Hojai

11. Site inspection report of DCF (to be enclosed) especially highlighting facts asked in Col.7 (xi,xii) 8, and 9 above. Enclosed.

12. Division/District Profile:

- i) Geographical area of the district : 1686 Sq. K.M.
ii) Forest area of the district : 490.49 Sq.K.M.
iii) Total forest area diverted since 1980 with number of cases : Nil 180 
iv) Total compensatory afforestation stipulated in the district/division since 1980 on
a) Forest land including penal compensatory afforestation :

Year	Area taken up for Compensatory afforestation (in Ha.)	Location
2004-05	50	Lumding, Doboka R.F.
2005-06	50	Daboka, Kumurakata R.F.
2006-07	50	Lumding R.F.
2011-12	240	Daboka, Kumurakata R.F.
2014-15	42	Lumding, Daboka R.F.
Total	432	

b) Non forest land: Nil

12. Progress of Compensatory afforestation as on (date) 04-01-2017.


- a) Forest land: Completed.
b) Non forest land: Nil

13. Specific recommendations of the DCF for acceptance or otherwise of the proposal with reasons.

The project, namely extraction of Stone from Modertoli Stone Mining unit No.4 is an acceptable project for development works. Therefore, it is recommended that the proposal may kindly be accepted.

Place:Hojai

Date.


Divisional Forest Officer
Nagaon South Division, Hojai