

PART-II

(To be filled by the concerned Deputy Conservator of Forest)

State Serial No. of Proposal:.....

7) Location of the Project /Scheme.

- i) State/Union Territory : TELANGANA.
- ii) District : KHAMMAM
- iii) Forest Division : KOTHAGUDEM
- Forest Block : }
- Compartment Nos : }

Segment No.25/10	Forest block	Beat	Compt. No.	Area (In Ha)
Set.No.II Pipeline	Yellandu R.F.	Thodithalagudem	44	0.190
Set No.III Pipeline Pathway GLBR & Sump	Yellandu R.F.	Uragutta	27	2.483
Set No.IV Pipeline	Yellandu R.F.	Jodubowli	51	0.482
		Perepally	52	0.184
		Kommugudem	49	0.077
		Sub total:		0.743
Set V Pipeline	Garla Forest Block (Bayyaram Range)	Pandipampulā,	63	0.535
Grand Total::				3.951

iv) **Area of Forest land proposed for diversion (in Ha):** 3.951Ha

v) **Legal Status of Forest:** The proposed area diversion of forest land is falling in Compt.No.27,44,49,51 & 52 Yellandu R.F. notified U/s 18 of Hyderabad Forest Act 1 of 1326 Fasli vide Gazettee No.834 dt.18.09.1954 Fasli and Compt No.63 of Garla Forest Block. notified U/s 29 of Hyderabad Forest Act of 1326 Fasli.

vi) **Density of vegetation:** The density in the proposed area for diversion of forest land is below 0.4. The existing tree growth of Misc. species such as Tectona grandis (Teak), Xylia xylocarpous (Bojja), Dyosporous melanoxylon (Tuniki), Lagerstroemia parviflora (Chennangi), Manikara hexandra (Pala), Dalberga, somida febrifuse (Somi) and other species.

vii) **Species-wise (Scientific Names) and diameter, class –wise enumeration of trees to be enclosed. (In case of irrigation/hide projects enumeration of FRL-2 meter & FRL-4 meter to be enclosed.**

Sl. No.	Botanical names of species	No. of trees	Girth class wise No. of trees of timber class					Poles No.	Timber Cu.mts	Fuel Cu.mts	Total value Rs.
			Upto 30 cms	31 to 60 cms	61 to 90 cms	91 to 120 cms	Above 120 cms				
1	2	3	4	5	6	7	8	9	10	11	12
1	Enumeration list enclosed	361	119	223	13	5	1	342	19 =4.494	0	87279

Species wise and girth class wise enumeration trees are furnished in the enclosed statement.

viii) **Brief note on vulnerability of the forest area to erosion:** The area of 3.951 Ha applied by User Agency for laying pipe line and structures is having Misc. species such as. Tectona grandis (Teak), Xylia xylocarpous (Bojja), Dyosporous melanoxylon (Tuniki), Lagerstroemia parviflora (Chennangi), Manikara hexandra (Pala), Dalberga, somida febrifuse (Somi) and other species. The area is plain and un-even surface in certain patches. No soil erosion in the area. The soil Red loamy and sand and morrum patches.

ix) **Approximate distance of proposed site for diversion from boundary of forest:**

Set II is located in the middle of forest, passing through Ragaboinagudem enclosure to Tekulagudem enclosure. Set III is passing through adjacent to Compt. 27 of Uragutta Beat adjacent to Yellandu enclosure. Set IV passing

- x) **Whether forms part of national park wild life sanctuary, biosphere reserve, tiger reserve, elephant corridor, etc (if so, the details of the area and comments of the Chief Wild Life Warden to be annexed):**

No. The proposed area for diversion is not forms parts of national park wild life sanctuary, biosphere reserve, tiger reserve, elephant corridor.

- xi) **Whether any rare/ endangered/unique species of flora and fauna found in the area if so details thereof:**

No, rare/ endangered unique species of flora and fauna are found in the forest area proposed for diversion

- xii) **Whether any protected archaeological/heritage site/defiance establishment or any other important monument is located in the area. If so, the details thereof with NOC from competent authority, if required:**

In the proposed site there are no archeological / heritage site or defence establishment etc, are located.

- 8) **Whether the requirement of forest land as proposed by the user agency in col.2 of part-I is unavoidable and barest minimum for the project.**

The present application is for laying of pipeline and GLBR is Segment 25/10 (Yellandu Korragutta) is unavoidable and barest minimum for the project.

- 9) **Whether any work in violation of the Act has been carried out (yes/no).If yes, details of the same including the period of work done, and action taken on erring officials. Whether work in violation is still in progress:**

No work in violation of F.C Act has been carried out by the user agency. Certificate is enclosed.

- 10) **Details of compensatory afforestation scheme:**

- i) **Details of non-forest area / degraded forest area identified for compensatory afforestation, its distance from adjoining forest, number of patches, size of each patch:**

Regarding Compensatory Afforestation land in lieu of Forest Land being diverted for Telangana Drinking Water Supply Project, the User Agency has identified 187.677 Ha (463.7504 acres) of land which is found suitable for C.A. in Chandrampeta Mandal of Nalgonda District under the jurisdiction of Divisional Forest Officer, WLM Division, Nagarjunsagar. The Prl. Chief Conservator of Forests, TS, Hyderabad has requested the Divisional Forest Officer, W.L.M. Division, Nagarjunsagar to prepare C.A. Scheme for total 187.677 Ha.

- ii) **Map showing non-forest / degraded forest area identified for compensatory afforestation and adjoining forest boundaries:**

Does not arise

- iii) **Detailed compensatory afforestation scheme including species to be planted, implementing agency, time schedule cost structure etc:**

.Does not arise

- iv) **Total financial outlay for compensatory afforestation scheme:**

.Does not arise

- v) **Certificates from competent authority regarding suitability of area identified for compensatory afforestation and from management point of view. (To be signed by the concerned Deputy Conservator of Forest):**

.Does not arise

- 11) **Site inspection report of the DCF,(To be enclosed) especially highlighting facts in column No.7(xi,xii) 8 and 9 above:**

I have inspected the area proposed for diversion of forest land for laying of pipeline and construction of structure in Segment 25/10, Yellandu, Korragutta on ____ .09.2016. (Inspection note enclosed)

- 12) **Division / District profile:**

- i) **Geographical area of the district:** 1,60,29,000 Ha
Division: 2,11,420 Ha

iii) Total forest area diverted since 1980 with number of cases:-

4334.41 Ha in (13) cases.

1.	Diversion of Forest land for Yellandu underground mining lease by Singareni Collieries company Ltd.,	: 963.00 Ha.
2.	Diversion of Forest land for Kothagudem underground coal mining lease Singareni Collieries company Ltd.,	: 2338.00 Ha.
3.	Diversion of Forest land Gowtham Khani OCP Singareni Collieries company Ltd.,	: 261.31 Ha.
4.	Diversion of Forest land Gowtham Khani OCP-II Singareni Collieries company Ltd.,	: 124.00 Ha.
5.	Diversion of Forest land Centenary Incline Yellandu, (Entry into mine) Singareni Collieries company Ltd.,	: 4.77 Ha.
6.	Diversion of Forest land Koyagudem OCP-I Singareni Collieries company Ltd.,	: 236.00 Ha.
7.	Diversion of Forest land for Railway line Gajulagudem Railway Station to KTPS Singareni Collieries company Ltd.,	: 4.78 Ha.
8.	Diversion of Forest land formation of Road, Gowtham Khani OCP to workers Quarter Singareni Collieries company Ltd.,	: 1.80 Ha.
9.	Diversion of Forest land Koyagudem OCP-II Singareni Collieries company Ltd.,	: 231.94 Ha.
10.	Diversion of Forest land for Realignment of Tellavagu Nala Singareni Collieries company Ltd.,	: 11.96 Ha.
11.	Diversion of Forest land for Feeder channel (Parikella Vagu Singareni Collieries company Ltd.,	: 0.99 Ha.
12.	Diversion of Forest land for Pump set at Padmavathi Khani Singareni Collieries company Ltd.,	: 0.90 Ha.
13.	Diversion of Forest land for Gowthamkhani OCP Phase-III Singareni Collieries Company Ltd.,	: 154.96 Ha.
Total :		: 4334.41 Ha.

iv) Total compensatory afforestation stipulated in the district /division since 1980 on:

a) Forest land including penal compensatory afforestation:

An area of 138.11 Ha plantation was raised up to end of 01.09.2016.

b) Non-Forest land: -----NIL -----


v) Progress of compensatory afforestation as on (date) 01.09.2016

a) Forest land:- 34.31 Ha. Plantation completed.


b) Non-forest land: -----NIL -----

13) Specific recommendations of the DCF for acceptance or otherwise of the proposal with reasons:

Recommended for laying of pipeline, pathway and construction of structures in Segment 25/10 (Yellandu Korrugutta) through Yellandu R.F. and Garla Protected Forest.


Signature: 
Name: Shantharam, I.F.S.,
Divisional Forest Officer.
Kothagudem.

Date:
Place: Kothagudem.


28/9/16

CERTIFICATE


Certified that the proposed diversion of Forest Land of 3.951 Ha .does not affect any monument of Historical,Religious,Archeological, Recreational importance including wild life sanctuary and National parks etc.,


Divisional Forest Officer
Kothagudem Division



CERTIFICATE


This is to certify that I have inspected the proposed area on 08.09.2016.


Divisional Forest Officer
Kothagudem Division



CERTIFICATE

Certified that all required Annexure and particulars pertaining to the proposal are furnished in English.


Divisional Forest Officer
Kothagudem Division

CERTIFICATE

Certified that the work was not commenced, hence no violation of the provision of Forest (Conservation) Act 1980 is occurred.


Divisional Forest Officer
Kothagudem Division