

FIELD INSPECTION REPORT

FP/TN/ROAD/151511/2022

I have inspected on **12.04.2022** the proposed project site for **Widening and improvement of existing carriage way to 4 laning of Poondiyankuppam-Sattanathapuram Section of NH45A under NHDP Phase IV.**


1. The area proposed by the user agency is the minimum and there is no alternative land for the proposed project except forest land
2. The user agency has not started any work proposal in **Gopalasamudiram RF.** Therefore question of violation of provision in Forest Conservation Act 1980 for this proposal does not arise.
3. The user agency shall pay the net present value imposed **(Rs.19,95,053/-)** as per the revised Forest Conservation Act guidelines calculated as below.

1) Very Dense - 0.981 Ha x Rs.957780 = Rs. 9,39,582/-


2) Open Forest - 1.575 Ha x Rs.670140 = Rs.10,55,471/-

TOTAL = Rs.19,95,053/-

4. The user agency shall pay **Rs.2,29,36,776/-** towards compensatory afforestation.
5. There are no rare/endangered/unique species of flora and fauna in the Gopalasamudiram RF. There is no Forest Department raised plantations present in the proposed site. The trees required to be felled are spontaneous trees.
6. There are no protected archaeological/heritage site/defence establishment and there are no monument in the above project site.




Latitude: 11.324652
Longitude: 79.705552
Elevation: 7.82±19 m
Accuracy: 10.0 m
Time: 04-12-2022 12:47



Latitude: 11.324608
Longitude: 79.705585
Elevation: 7.82±18 m
Accuracy: 12.0 m
Time: 04-12-2022 12:46



Latitude: 11.32408
Longitude: 79.705708
Elevation: 7.82±16 m
Accuracy: 16.8 m
Time: 04-12-2022 12:43



Latitude: 11.323854
Longitude: 79.706001
Elevation: 7.82±16 m
Accuracy: 13.0 m
Time: 04-12-2022 12:42

Y. Kumar
31/5/2022
Wildlife Warden,
Wildlife Division
Nagapattinam