



The Singareni Collieries Company Limited
(A Government Company)
MANDAMARRI AREA

Ref.No.MMR/EST/F-20/2019/ 323

Date:28.10.2019.

**The Forest Divisional Officer,
Bellampalli.**



Sir,

Sub:- Diversion of 4.828 Ha. of Forest land in favour of Singareni Collieries Company Ltd (SCCL) in Bellampalli RFs of Bellampalli Division for Man Winding Shaft in Shanthikhani Long Wall Project in Mandamarri Area – Compliance of conditions - Reg.

Ref: 1. MoEF letter F.No.8-87/2001-FC (vol.i), dtd.08.01.2019.
2. FDO, Bellampalli Ir. Rc. No.1147/2017/S4A, dtd.27.06.2019.

Kind attention is invited to the references cited, the Singareni Collieries Company Limited (SCCL) complied with the conditions of Stage-1 clearance issued by MoEF vide letter 1st cited for diversion of 4.828 Ha. of Forest Land for Man Winding Shaft in Shanthikhani Long Wall Project in Mandamarri Area. As per the demand issued by the Forest Divisional Officer, Bellampalli, in the reference 2nd cited, SCCL has deposited funds towards NPV, CA & Other charges and complied with other conditions. The condition-wise Compliance Report is as follows:

9/15/11/19
fca/RS

Sl. No	Condition	Compliance
(i)	Legal status of the diverted forest land shall remain unchanged.	Legal status of Forest land shall remain unchanged. An Undertaking to that effect is enclosed (Annexure-I).
(ii)	The User Agency Shall Submit Forest cover map before Stage-II approval;	A copy of Forest cover map is enclosed. (Annexure-II).
(iii)	The User Agency Shall submit Survey of India Topo sheet and DGPS map of CA before Stage- II approval;	A copy of Topo sheet and DGPS map of CA is enclosed. (Annexure-III).
(iv)	The User Agency shall submit site suitability certificate before Stage-II	Double the De-graded Forest land of 10 Ha. has been identified in Bellampalli Range of

	approval.	Bellampalli Division of Mancherial Circle by the Forest Department and SCCL paid CA charges.												
(v)	The compensatory afforestation shall be done over on double the degraded forest area to be diverted within a clearance. The same shall be maintained thereafter in accordance with the cost of approved Plan in consultation with the State Forest Department at the cost of the User Agency. At least 1000 saplings per hectares shall be planted over 9.828 ha.(4.828x2=9.656 ha.)	<p>Double the De-graded Forest land of 10 Ha. has been identified in Bellampalli Range of Bellampalli Division of Mancherial Circle for C.A. plantations.</p> <table><tr><th>Sl No</th><th>Name of RF</th><th>Compartment No.</th><th>Extent proposed for CA Ha.</th></tr><tr><td>1</td><td>Bellampalli</td><td>348</td><td>10 Ha.</td></tr><tr><td colspan="3">Total:</td><td>10 Ha.</td></tr></table> <p>As per the demand issued by Forest Divisional Officer, Bellampalli, SCCL has deposited C.A. charges as detailed against condition No. (x)</p>	Sl No	Name of RF	Compartment No.	Extent proposed for CA Ha.	1	Bellampalli	348	10 Ha.	Total:			10 Ha.
Sl No	Name of RF	Compartment No.	Extent proposed for CA Ha.											
1	Bellampalli	348	10 Ha.											
Total:			10 Ha.											
(vi)	The land identified for the purpose of CA shall be clearly depicted on a Survey of India topo sheet of 1:50,000 scale;	A copy of identified CA land plan is enclosed. (Annexure-III).												
(vii)	The User agency shall deposit the cost of raising, and maintaining the compensatory afforestation, at the current wage rate in the account of Ad-hoc CAMPA of the concerned State through online e-portal only. The scheme may include appropriate provision for anticipated cost increase for works scheduled for subsequent years;	As mentioned against condition No.(iv), total amount of C.A. including NPV, CA, Construction of boundary pillars & extraction of tree growth have been remitted into CAMPA Account. The amount is based on present FSR and taken anticipated cost increase for works into account.												
(viii)	The User Agency shall transfer online, the Net Present Value(NPV) of the forest land being diverted under this proposal from as per the Orders of the Hon'ble Supreme Court of India dated 28.0.3.2008, 24.04.2008 and 09.05.2008 in Writ Petition (Civil) No.202/1995 and the guidelines issued by this Ministry vide its letter No.5-3/2007-FC dated 05.02.2009.The requisite funds shall be deposited in the consultation with the State Forest Department;	<p>The Forest Divisional Officer, Bellampalli has issued demand to the SCCL for Rs.1,24,21,775/- towards cost of NPV, CA, Construction of boundary pillars and Extraction of Boundary pillars. SCCL generated e-challan in MoEF& CC portal and deposited an amount of Rs. 1,24,21,775/- in to Telangana State CAMPA A/c.No.155705850180320, IFSC No.CORP0000371, Corporation Bank, CGO Complex, Lodhi Road, New Delhi through RTGS on 31.08.2019.</p> <p>The detail are shown below:</p> <table><tr><th>Sl. No.</th><th>Purpose</th><th>Rs. In Lakhs</th></tr><tr><td>01.</td><td>CA charges (double)</td><td>86,78,200</td></tr><tr><td>02.</td><td>NPV charges</td><td>30,22,328</td></tr></table>	Sl. No.	Purpose	Rs. In Lakhs	01.	CA charges (double)	86,78,200	02.	NPV charges	30,22,328			
Sl. No.	Purpose	Rs. In Lakhs												
01.	CA charges (double)	86,78,200												
02.	NPV charges	30,22,328												

		<table> <tr> <td>03.</td><td>Cost of Construction of Boundary pillars</td><td>4,00,000</td></tr> <tr> <td>04.</td><td>Cost of Extraction of tree growth</td><td>3,21,247</td></tr> <tr> <td colspan="2">Total:</td><td>1,24,21,775</td></tr> </table> <p>Copies of e-challan and certificate dated 31.08.2019 issued by the Branch Manager, SBI, Yapal, Branch, Mandamarri Mandal, Mancherial District, Telangana State confirming remittance of the above mentioned amount in to CAMPA Account is enclosed (Annexure-IV).</p>	03.	Cost of Construction of Boundary pillars	4,00,000	04.	Cost of Extraction of tree growth	3,21,247	Total:		1,24,21,775
03.	Cost of Construction of Boundary pillars	4,00,000									
04.	Cost of Extraction of tree growth	3,21,247									
Total:		1,24,21,775									
(ix)	The user agency shall pay the additional amount of NPV, if so determined, as per the final decision of the Hon'ble Supreme Court of India;	An undertaking for payment of additional amount of NPV payable if any as per the Hon'ble Supreme Court is furnished (Annexure-V).									
(x)	The User agency should ensure that the compensatory levies (CA cost, NPV, etc.) are deposited through challan generated online on web portal and shall be deposited in the consultation with the State Forest Department;	As mentioned against condition No.(x), the total amount of Rs. 1,24,21,775/- has been remitted in to CAMPA Account.									
(xi)	The user agency shall implement the R&R plan as per the R&R Policy of State Government in consonance with National R&R Policy, Government of India before the commencement of the project work. The said R&R Plan will be monitored by the State Government/Regional Office of MoEF&CC along with indicators for monitoring and expected observable milestones;	Entire land falls under Reserve Forest land and there is no habitation. Hence, R&R plan is not applicable.									
(xii)	State Government shall complete settlement of rights, in terms of the Scheduled Tribes and Other Traditional Forest Dwellers (Recognition of Forest Rights) Act, 2006, if any, on the forest land to be diverted and submit the documentary evidence as prescribed by this Ministry in its letter No. 11-9/1998-FC (pt.) dated 03.08.2009 read with 05.07.2013 in support thereof;	<p>The District Collector, Mancherial, vide Rc.No.B3/889/2017, dt.04.10.2017 has issued No objection Certificate as required under RoFR Act for diversion of forest land. Copy of Certificate along with copy of Gram Sabha Resolution and its English translation are enclosed. (Annexure- VI).</p> <p>The originals were already submitted along with the proposal to the MoEF & CC, GOI.</p>									

(xiii)	The User agency shall carry out muck disposal at pre-designated sites in such a manner so as to avoid its rolling down;	Agreed. SCCL will carry out muck disposal of pre-designated sites in such a manner to avoid its rolling down. As such, the work will be taken up in professional manner.
(xiv)	The dumping area for muck disposal at pre-designated shall be stabilized and reclaimed by planting suitable species by the User Agency at the cost of project under the supervision of the State Forest Department;	Agreed. SCCL will take up the reclamation by planting suitable species on the stabilized dumping area of muck disposal (at Pre-designated) under the supervision of state Forest Dept., is enclosed (Annexure-VII).
(xv)	The user agency in consultation with the State Government shall create and maintain alternate habitat/home for the avifauna, whose nesting trees are to be cleared in this project. Birds' nests artificially made out of eco-friendly material shall be used in the area, including forest area and human settlements, adjoining the forest area being diverted for the project;	A Scheme to create and maintain alternate habitat/home for avifauna has been prepared by User Agency in consultation with the Forest Dept. As provided in the Scheme, Bird nests artificially made out of eco-friendly materials will be procured and arranged in the surrounding areas including perching stands, adjoining the forest area being diverted for the project. A copy of the scheme is enclosed. (Annexure-VIII).
(xvi)	The User Agency shall obtain the Environment Clearance as per the provisions of the Environmental (Protection) Act, 1986, if required;	Environmental clearances for the project has been obtained vide MoEF Lr.No.J-11015/97/204-IA.II(M), dtd.24.01.2006.
(xvii)	Any tree felling shall be done only when it is unavoidable and that too under strict supervision of the State Forest Department;	Since the sanctioned forest land is for surface use, the same will be handed over to SCCL after clearing tree growth after receipt of Stage-II approval.
(xviii)	The layout plan of the proposal shall not be changed without the prior approval of the Central Government;	Yes, the layout plan of the proposal will not be changed without the prior approval of the Central Government.
(xix)	The User Agency shall provide fuels preferably alternate fuels to the labourers and the staff working at the site so as to avoid any damage and pressure on the nearby forest areas;	The Forest land will not be used for establishing labour camps. An Undertaking is enclosed (Annexure-IX).
(xx)	The State Government and the User agency shall ensure de-silting of the village tanks and other water bodies located within five km from the mine lease boundary so as to mitigate the impact of siltation of such tanks/water bodies, whenever required preferably within five years from the date of approval of stage-II Clearance;	A plan showing existing village tanks and other water bodies with GPS co-ordinates located within five KM from the mine lease boundary is enclosed. The de-silting activities are proposed phase-wise And scheme along with an Undertaking to implement the same is enclosed (Annexure- X)


(xxi)	The forest land shall not be used for any purpose other than that specified in the proposal;	The Forest land will be used for the purpose for which diversion is permitted. An Undertaking is enclosed (Annexure-XI).
(xxii)	The forest land proposed to be diverted shall under no circumstances be transferred to any other agency, department or person without prior approval of the Central Government;	Yes, the Forest land will not be transferred to any agency, department or person without prior approval of Central Government.
(xxiii)	No damage to the flora and fauna of the adjoining area shall be caused;	The forest land is diverted for surface use. Hence, disturbance to flora in the sanctioned land is unavoidable. The fauna will move to the adjacent forest areas.
(xxiv)	The User Agency shall submit the annual self- compliance report in respect of the above started conditions to the State Government, concerned Regional Office and to this Ministry by the end of March every year;	The SCCL will submit the annual self-compliance report by the end of March, every year regularly to the State Govt., Regional Office, Chennai and the Prl. Chief Conservator of Forests, Telangana. An undertaking is enclosed (Annexure No.XII).
(xxv)	Any other condition that the concerned Regional Office of this Ministry may stipulate, from time to time, in the interest of conservation, protection and development of forests & wildlife: and	SCCL will abide by the conditions if any imposed by Regional Office South Eastern Zone, Chennai, in the interest of conservation, protection and development of Forest and Wild life. An Undertaking is enclosed (Annexure- XIII).
(xxvi)	The User agency shall comply all the provisions of the all Acts, Rules, Regulations and Guidelines, Hon'ble Court Order (s) and NGT Order(s) pertaining to this project, if any, for the time being in force, as applicable to the project.	SCCL agree to comply with the provisions of all Acts, Rules, Regulations and Guidelines issued from time to time. An Undertaking is also enclosed (Annexure- XIV).

Further, as per the Prl. Chief Conservator of Forests (HoFF) Lr. Rc. No. 310/2017/FCA-1/PS, dtd.19.02.2019 and in accordance with the MoEF & CC, GOI instructions issued vide F. No.7-23-2012-FC, dt.24.07.2013 Stage-1 clearance granted by MoEF has been published in News paper on 17.05.2019 in Namasthe Telangana (Telugu) and Hans India (English) news papers. Copies of paper notification are enclosed.(Annexure-XV)

Since the SCCL (User Agency) has complied with all the conditions of Stage-I clearance (MOEF &CC, GOI. F.No.8-87/2001-FC (Vol.I) Dt.8th January, 2019).

It is requested to kindly arrange to forward the compliance report to the District Forest Officer, Mancherial, for onward transmission to the Conservator of Forests, Nirmal Circle and further to the State Govt. through the Prl. Chief Conservator of Forests and Head of Forest Force, Telengana State, Hyderabad.

Yours Sincerely,


28/10/19
General Manager,
Mandamarri Area.

Encl: As above.

Copy submitted to:

/ The Prl. Chief Conservator of Forests & Head of Forests Force – for favour of information.

The Chief Conservator of Forests, Nirmal Circle, Mancherial – for favour of Information.

The District Forest Officer, Mancherial - for favour of information.




Annexure-I

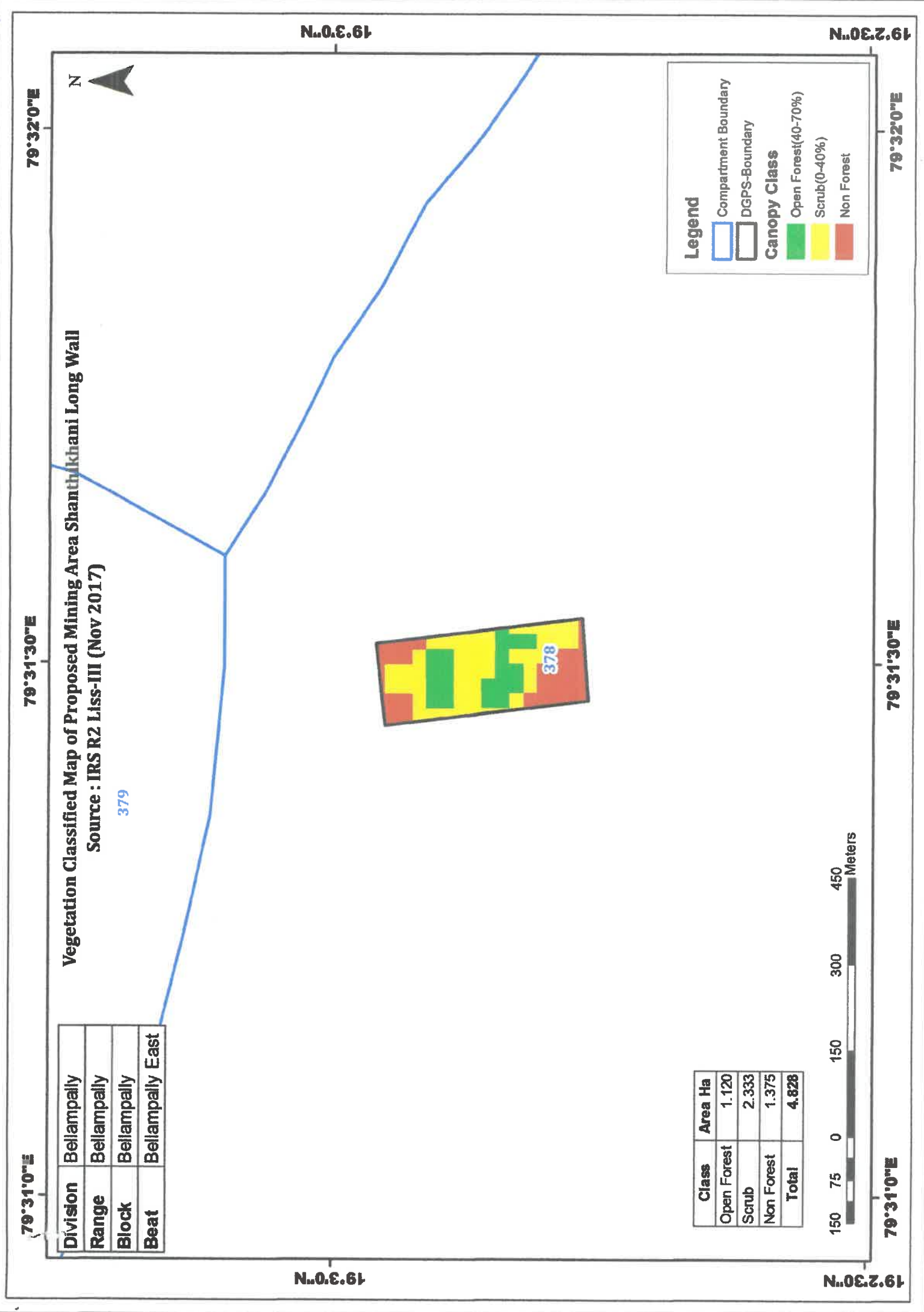
The Singareni Collieries Company Limited
(A Government Company)
MANDAMARRI AREA

UNDERTAKING

Diversion of 4.828 Ha. of forest land for Man Winding Shaft in Shanthikhani Long Wall Project.

SCCL hereby agrees that the legal status of the Forest land of 4.828 Ha. proposed for diversion for Man Winding Shaft in Shanthikhani Long Wall Project remain unchanged as stipulated in Condition No.(i) of Stage-I Clearance communicated vide MoEF Lr.No8-87/2001-FC (vol.i), dtd.08.01.2019.


28/10/19
General Manager,
Mandamarri Area.



**STATE BANK OF INDIA
SCCL BRANCH, MANDAMARRI – IFSC CODE: SBIN0020799.**

Post: Kalyankhani Dist: Mancherial. State: Telangana. PIN Code: 504231

Phone No: 08736 256684

TO WHOM SO EVER IT MAY CONCERN

This is to certify that based on request of our customer viz. The Singareni Collieries Company Limited, Mandamarri Area, Mancherial District, Telangana State has remitted Rs. 7,21,247/- in Forest Divisional Officer, Bellampalli PD Account No. 37110004892 (IFSC Code: SBIN0020120), State Bank of India, Bellampalli Branch.


Branch Manager. 

**STATE BANK OF INDIA
SCCL BRANCH, MANDAMARRI – IFSC CODE: SBIN0020799.**

Post: Kalyankhani Dist: Mancherial. State: Telangana. PIN Code: 504231


Phone No: 08736 256684

TO WHOM SO EVER IT MAY CONCERN

This is to certify that based on request of our customer viz. The Singareni Collieries Company Limited, Mandamarri Area, Mancherial District, Telangana State has remitted the following remittances through RTGS to Telangana State CAMPA Account and Account No. is 155705827545284 (IFSC Code: CORP0000371) associated with Corporation Bank, Lodhi Complex Branch, Block 11, CGO Complex, Phase-I, Lodhi Road, New Delhi – 110003.

1. Rs. 1,17,00,528/- : UTR No. SBIN219243910406

Branch Manager.






Annexure –V

The Singareni Collieries Company Limited
(A Government Company)
MANDAMARRI AREA

UNDERTAKING

Diversion of 4.828 Ha. of forest land for Man Winding Shaft in Shanthikhani
Long Wall Project.

SCCL hereby agreed for payment of Additional amount of NPV if any as per the final decision of the Hon'ble Supreme Court of India as stipulated in Condition No.(ix) of Stage-I Clearance communicated vide MoEF Lr.No8-87/2001-FC (vol.i), dtd.08.01.2019.


General Manager,
Mandamarri Area.

FORM-II

GOVERNMENT OF TELANGANA
OFFICE OF THE DISTRICT COLLECTOR:: MANCHERIAL

P. No B3/889/2017

Dated 07.10.2017

TO WHOM SO EVER IT MAY CONCERN

In Compliance of Ministry of Environment and Forest (MoEF), Government of India's Letter No. 11-9/98-FC(Pl) dated 3rd August, 2009 wherein the MoEF issued guidelines on submission of evidence for having initiated and completed the process of settlement of Rights under Scheduled Tribes and other Traditional Forest Dwellers (Recognition of Forest Right Act, 2006 (FRA, for short) on the forest land proposed to be diverted for non forest purpose i.e. Underground coal Mining. It is certified that 4.828 Ha of forest land proposed to be diverted in favour of Singareni Collieries Company Limited, Mandamarri for Sinking of Man Winding Shaft and essential infrastructure in Shantikhani Long wall Project (Surface Rights) in Mandamarri, Mancherial District in Compartment No. 378 in Bellampalli RF, Bellampalli division fall within the jurisdiction of Lingapur Village of Akenapalli Grama Panchayat of Bellampalli Mandal, Mancherial District

It is further certified that:

- The complete process for identification and settlement of rights under the FRA has been carried out for the entire 4.828 Ha. of forest land proposed for diversion. A copy of records of all consultation and meetings of the Forest Rights Committee, Gram Sabha, Sub-Division Level Committee and the District Level Committee are enclosed.
- The proposal for such diversion (with full details of the project and its implications, in vernacular/ local language) have been placed before each concerned Gram Sabha of forest-dwellers, who are eligible under the FRA;
- The concerned Gram Sabha, has certified that all formalities/ processes under the FRA have been carried out, and that they have given their consent to the proposed diversion and the compensation and ameliorative measures, if any, having understood the purpose and details of proposed diversion. A copy of certificate issued by the Gram Sabha of Lingapur Village of Akenapalli Grama Panchayat is enclosed.
- The discussion and decisions on such proposals had taken place only when there was a quorum of minimum 50% of the members of Gram Sabha present;
- The diversion of forest land for facilities managed by the Government as required under section 3(2) of the FRA have been completed and the Grama Sabha have given their consent to it;
- The rights of Primitive Tribal Groups and Pre-Agricultural Communities, where applicable have been specifically safeguarded as per section 3(1) (e) of the FRA.

As above

R.V Karnan, I.A.S.,
Collector and District Magistrate,
Mancherial.




The Singareni Collieries Company Limited
(A Government Company)
MANDAMARRI AREA

Diversion of 4.828 Ha. of Forest land for Man Winding Shaft in Shanthikhani
Long Wall Project.

UNDERTAKING

SCCL hereby undertakes to take up the reclamation by planting suitable species on the stabilized dumping area of muck disposal (at Pre-designated) under the supervision of State Forest Dept., as stipulated in Condition No.(xiv) of Stage-I Clearance communicated vide MoEF Lr.No8-87/2001-FC (vol.i), dtd.08.01.2019.


28/10/19
General Manager,
Mandamarri Area.

ANNEXURE-VIII

SCHEME FOR CREATION AND MAINTENANCE OF ALTERNATE HABITAT/HOME FOR THE AVIFAUNA, WHOSE NESTING TREES ARE TO BE CLEARED COVERED IN 4.828 Ha.OF FOREST LAND REQUIRED FOR MAN WINDING SHAFT IN SHANTHIKHANI LONG WALL PROJECT IN MANDAMARRI AREA.

As per the condition No.(xv) of Stage-I Clearance communicated vide MoEF Lr.No. No.8-87/2001-FC (vol.i), dtd.08.01.2019 the user agency in consultation with the State Forest Department shall create and maintain alternative habitat/home for the avifauna whose nesting trees are to be cleared in this project. Bird's nests artificially made out of eco-friendly materials shall be used in the area, including forest area and human settlements adjoining the forest area being diverted for the project. Accordingly, a plan has been prepared for providing alternative nesting sites for the avi-fauna.

The birds normally seen in this area are common myna (*Acridotherestrictis*) Greater coucal (*Centropussinessis*), Blue rock pigeon (*Columbislivia*), Black drongo (*Edolius macrocercous*), Small bee cater (*meropsorientalis*), White wagtail (*Motocilla alba*), House sparrow (*passer domesticus*) etc.,



Common Myna
(*Acridotherestrictis*)



Greater coucal
(*Centropussinessis*)



Small bee cater
(*Meropsorientalis*)



Black drongo
(*Edoliusmacrocercous*)




White wagtail
(*Motocilla alba*)

- Due to disturbance of the area in the process of mining, these birds forego their nesting habitat. Even if the habitats are not directly removed by the excavation, they can be indirectly affected and damaged by environmental impacts-such as changes to ground water or surface water that causes some habitats to dry out or others to become flooded. Even noise pollution can have a significant impact on some species and affect their successful reproduction.
- Hence the need for providing alternative habitat by means of planting of tree species and keeping artificial nesting structures is proposed.
- Trees that attract birds species like Bombox, various Ficus species Embica officinalis, Aegle marmelos and Inga dulce will be planted in around the project area in more numbers as flowers and fruits of these species are liked by birds.
- To attract these birds, nest boxes of various sizes will be installed, about 100 nest boxes of different sizes and types in the surrounding areas of the project area so that their effectiveness in attracting the birds will be studied and if they are proved to be useful some more boxes will be installed in the next phase.
- Approximate cost of the 100 nest boxes would be Rs.1.00 lakhs.

Sl. No	Nature of works	Physical	Financial Rs.in lakhs
1	Preparation of Boards showing attempts for conservation of Avian Fauna & maintenance	3	0.60
2	Development of alternate habitat by plantation and grass plots in the existing Shantikhani Mining Lease area & maintenance for 10 years * In addition to the already spent 30.00lakhs another 15.00lakhs will be spent on maintenance of this plantation for 10years.	50Ha	45.00
3	Fixing of 100 nests	100	1.00
4	Creating water point/ percolation tanks	2	7.00
5	Providing feeds initially for 3 years	100	2.00
6	Study of progress of conservation & improvement in avian fauna	2 times in a year for 3 years	5.00
	Total		60.60

- The scheme will be implemented by SCCL after receipt of Stage-II clearance.


 General Manager,
 Mandamarri Area.




The Singareni Collieries Company Limited
(A Government Company)
MANDAMARRI AREA

UNDERTAKING

Diversion of 4.828 Ha. of forest land for Man Winding Shaft in Shanthikhani
Long Wall Project.

UNDERTAKING

SCCL hereby undertakes that No labour camp will be established in the diverted forest land as stipulated in Condition No.(xix) of Stage-I Clearance communicated vide MoEF Lr.No8-87/2001-FC (vol.i), dtd.08.01.2019.


28/10/19
General Manager,
Mandamarri Area.



The Singareni Collieries Company Limited
(A Government Company)
MANDAMARRI AREA

Diversion of 4.828 Ha. of forest land for Man Winding Shaft in Shanthikhani
Long Wall Project.

UNDERTAKING

SCCL submitted a map showing the existing village tanks and other water bodies (with GPS co-ordinates) located within five KM from the mine lease boundary. SCCL will ensure de-silting of these village tanks and other water bodies, whenever required preferably within five years from the date of approval of Stage-II (Annexure- X) as stipulated in Condition No.(xx) of Stage-I Clearance communicated vide MoEF Lr.No.8-87/2001-FC (vol.i), dtd.08.01.2019.


28/10/19

General Manager,
Mandamarri Area.




The Singareni Collieries Company Limited
(A Government Company)
MANDAMARRI AREA

UNDERTAKING

**Diversion of 4.828 Ha. of forest land for Man Winding Shaft in Shanthikhani
Long Wall Project.**

SCCL hereby undertakes that the forest land will not be used for any purpose other than that specified in the proposal as stipulated in Condition No.(xxi) of Stage-I Clearance communicated vide MoEF Lr.No.8-87/2001-FC (vol.i), dtd.08.01.2019.


General Manager,
Mandamarri Area.




The Singareni Collieries Company Limited
(A Government Company)
MANDAMARRI AREA

UNDERTAKING

Diversion of 4.828 Ha. of forest land for Man Winding Shaft in Shanthikhani
Long Wall Project.

SCCL hereby undertakes to submit the annual self compliance report on Stage-II conditions by the end of March of every year regularly to the State Govt. and Regional Office, MoEF&CC, Chennai as stipulated in Condition No.(xxiv) of Stage-I Clearance communicated vide MoEF Lr.No.8-87/2001-FC (vol.i), dtd.08.01.2019.


28/10/19
General Manager,
Mandamarri Area.



The Singareni Collieries Company Limited
(A Government Company)
MANDAMARRI AREA

UNDERTAKING

**Diversion of 4.828 Ha. of forest land for Man Winding Shaft in Shanthikhani
Long Wall Project.**

SCCL hereby agree to comply with any other condition which may be stipulated from time to time in the interest of conservation, protection and development of Forest and Wild Life as stipulated in Condition No.(xxv) of Stage-I Clearance communicated vide MoEF Lr.No.8-87/2001-FC (vol.i), dtd.08.01.2019.


28/10/19

General Manager,
Mandamarri Area.



The Singareni Collieries Company Limited
(A Government Company)
MANDAMARRI AREA

UNDERTAKING

Diversion of 4.828 Ha. of forest land for Man Winding Shaft in Shanthikhani
Long Wall Project.

SCCL hereby undertakes to comply with the provisions of all the Acts, Rules, Regulations and Guidelines issued from time to time by State Govt. as stipulated in Condition No.(xxvi) of Stage-I Clearance communicated vide vide MoEF Lr.No.8-87/2001-FC (vol.i), dtd.08.01.2019.

[Handwritten Signature]
28/10/19

General Manager,
Mandamarri Area.

GOVERNMENT OF TELANGANA
REVENUE DEPARTMENT

Re.No. G.1/314/2019

Office of the Municipality,
Bellampalli, dtd.1.07.2019.

From,
The Commissioner,
Bellampalli Municipality,
Bellampalli.

To,
The General Manager,
The S.C.Co.Ltd.,
Mandamarri Area.

Sub: Publication of Clearance under Forest (C) Act – Regarding.

Ref: General Manager, Mandamarri Area Lr.No.MMR/EST/F-20/2019/155,
dtd.24.05.2019.

I invite kind attention to the reference cited where in the SCCL, Mandamarri Area has forwarded the above, this is to inform that the MOEF/GOI Lr.No. 8-87/2001-FC (vol.i), dtd.08.01.2019, wherein final approval was granted for Diversion of 4.828 Ha. Forest Land in Bellampalli RFs of Bellampalli Division for Man Winding Shaft in Shanthikhani Long Wall Project in Mandamarri Area is displayed in our office Notice Board from 28.05.2019 to 27.06.2019.

Hence, this is submitted for information.

Yours faithfully,

Commissioner,
Bellampalli Municipality.

11/7/19

GOVERNMENT OF TELANGANA
REVENUE DEPARTMENT

Re.No.

Office of the MPDO,
Bellampalli, dtd.1.07.2019.

From,
The Mandal Development Officer,
Bellampalli.

To,
The General Manager,
The S.C.Co.Ltd.,
Mandamarri Area.

Sub: Publication of Clearance under Forest (C) Act – Regarding.

Ref: General Manager, Mandamarri Area Lr.No.MMR/EST/F-20/2019/155,
dtd.24.05.2019.

I invite kind attention to the reference cited where in the SCCL, Mandamarri Area has forwarded the above, this is to inform that the MOEF/GOI Ir.No. 8-87/2001-FC (vol.i), dtd.08.01.2019, wherein final approval was granted for Diversion of 4.828 Ha. Forest Land in Bellampalli RFs of Bellampalli Division for Man Winding Shaft in Shanthikhani Long Wall Project in Mandamarri Area is displayed in our office Notice Board from 28.05.2019 to 27.06.2019.

Hence, this is submitted for information.

Yours faithfully,

Mandal Development Officer,
Mandal Parishad, Bellampalli,
Mandal Project Division, Bellampalli.

GOVERNMENT OF TELANGANA
REVENUE DEPARTMENT

Re.No. B/271/2019

Office of the Tahsildar,
Bellampalli, dtd.1.07.2019.

From,
Sri D.Srinivas,
Tahsildar,
Bellampalli.

To,
The General Manager,
The S.C.Co.Ltd.,
Mandamarri Area.

Sub: Publication of Clearance under Forest (C) Act – Regarding.

Ref: General Manager, Mandamarri Area Lr.No.MMR/EST/F-20/2019/155,
dtd.24.05.2019.

I invite kind attention to the reference cited where in the SCCL, Mandamarri Area has forwarded the above, this is to inform that the MOEF/GOI Ir.No. 8-87/2001-FC (vol.i), dtd.08.01.2019, wherein final approval was granted for Diversion of 4.828 Ha. Forest Land in Bellampalli RFs of Bellampalli Division for Man Winding Shaft in Shanthikhani Long Wall Project in Mandamarri Area is displayed in our office Notice Board from 28.05.2019 to 24.06.2019.

Hence, this is submitted for information.

Yours faithfully,

Tahsildar,
Bellampalli.





NOTIFICATION

Ministry of Environment and Forestry, Government of India vide letter reference No. MoEF letter F.No.8-87/2001-FC, Dated 08.01.2019 has granted Stage-I Clearance granted with the following conditions for diversion of 4.828 Ha. of Forest Land for sinking of Main Winding Shaft and essential infrastructure in Senthilkani Long wall Project in favour of M/s. Singareni Collieries Company Limited, Mandamari Area. As per the instructions of the Principal Chief Conservator of Forests of Telangana State, the above Govt. of India approval is published as below.

i). Legal status of the diverted forest land shall remain unchanged; ii). The User Agency shall submit forest cover map before Stage-II approval; iii). The User Agency shall submit Survey of India Toposheet and DGPS map of CA before Stage-II approval; iv). The User Agency shall submit site suitability certificate before Stage-II approval; v). The Compensatory Afforestation shall be done over on double the degraded forest land to the proposed forest area to be diverted within a period of three years with effect from the date of issue of Stage -II clearance. The same shall be maintained thereafter in accordance with the approved Plan in consultation with the State Forest Department at the cost of the User Agency. At least 1000 saplings per hectares shall be planted over 9.828Ha. (4.828x2 =9.656Ha.); vi). The land identified for the purpose of CA shall be clearly depicted on a Survey of India topo sheet of 1:50,000 scale; vii). The User Agency shall deposit the cost of raising and maintaining the compensatory afforestation at the current wage rate in the account of Ad-hoc CAMPA of the concerned State through online e-portal only. The scheme may include appropriate provision for anticipated cost increase for works scheduled for subsequent years; viii). The User Agency shall transfer online, the Net Present Value (NPV) of the forest land being diverted under this proposal, as per the orders of the Hon'ble Supreme Court of India dated 28.03.2008, 24.04.2008 and 09.05.2008 in Writ Petition (Civil) No.202/1995 and the guidelines issued by this Ministry vide its letter No.5-3/2007-FC dated 05.02.2009. The requisite funds shall be deposited in the consultation with the State Forest Department; ix). The User Agency shall pay the additional amount of NPV, if so determined, as per the final decision of the Hon'ble Supreme Court of India; x). The User Agency should ensure that the compensatory levies (CA cost, NPV, etc.) are deposited through challan generated online on web portal and shall be deposited in the consultation with the State Forest Department; xi). The User Agency shall implement the R&R Plan as per the R&R Policy of State Government in consonance with National R&R Policy, Government of India before the commencement of the project work. The Said R&R Plan will be monitored by the State Government/Regional Office of MoEF&CC along with indicators for monitoring and expected observable milestones; xii). State Government shall complete settlement of rights, in terms of the Scheduled Tribes and Other Traditional Forest Dwellers (Recognition of Forest Rights) Act, 2006 if any, on the forest land to be diverted and submit the documentary evidence as prescribed by this Ministry in its letter No.11-9/1998-FC (P.T.) dated 03.08.2009 read with 05.07.2013 in support thereof; xiii). The User Agency shall carry out muck disposal at pre-designated sites in such a manner so as to avoid its rolling down; xiv). The dumping area for muck disposal at pre-designated shall be stabilized and reclaimed by planting suitable species by the User agency at the cost of project under the supervision of the State Forest Department; xv). The User Agency in consultation with the State Government shall create and maintain alternate habitat / home for the avifauna, whose nesting trees are to be cleared in this project. Birds' nests artificially made out of eco-friendly material shall be used in the area, including forest area and human settlements; xvi). The User Agency shall obtain the Environment Clearance as per the provisions of the Environmental (Protection) Act, 1986, if required; xvii). Any tree felling shall be done only when it is unavoidable and that too under strict supervision of the State Forest Department; xviii). The Layout plan of the proposal shall not be changed without the prior approval of the Central Government; xix). The User Agency shall provide fuels preferably alternate fuels to the labourers and the staff working at the site so as to avoid any damage and pressure on the nearby forest areas; xx). The State Government and the User Agency shall ensure de-silting of the village tanks and other water bodies located within five km from the mine lease boundary so as to mitigate the impact of the siltation of such tanks/water bodies, whenever required preferably within five years from the date of approval of Stage-II Clearance; xxi). The forest land shall not be used for any purpose other than that specified in this proposal; xxii). The forest land proposed to be diverted shall under no circumstances be transferred to any other agency, department or person without prior approval of the Central Government; xxiii). No damage to the flora and fauna of the adjoining area shall be caused; xxiv). The User Agency shall submit the annual self-compliance report in respect of the above stated conditions to the State Government, concerned Regional Office and to this Ministry by the end of March every year; xxv). Any other condition that the concerned Regional Office of this Ministry may stipulate, from time to time, in the interest of conservation, protection and development of forests & wildlife; and xxvi). The User Agency shall comply all the provisions of the all Acts, Rules, Regulations, Guidelines, Hon'ble Court Order(s) and National green Tribunal Order(s) pertaining to this project, if any, for the time being in force, as applicable to the project.

PR/2019-20/MM/CTL/15

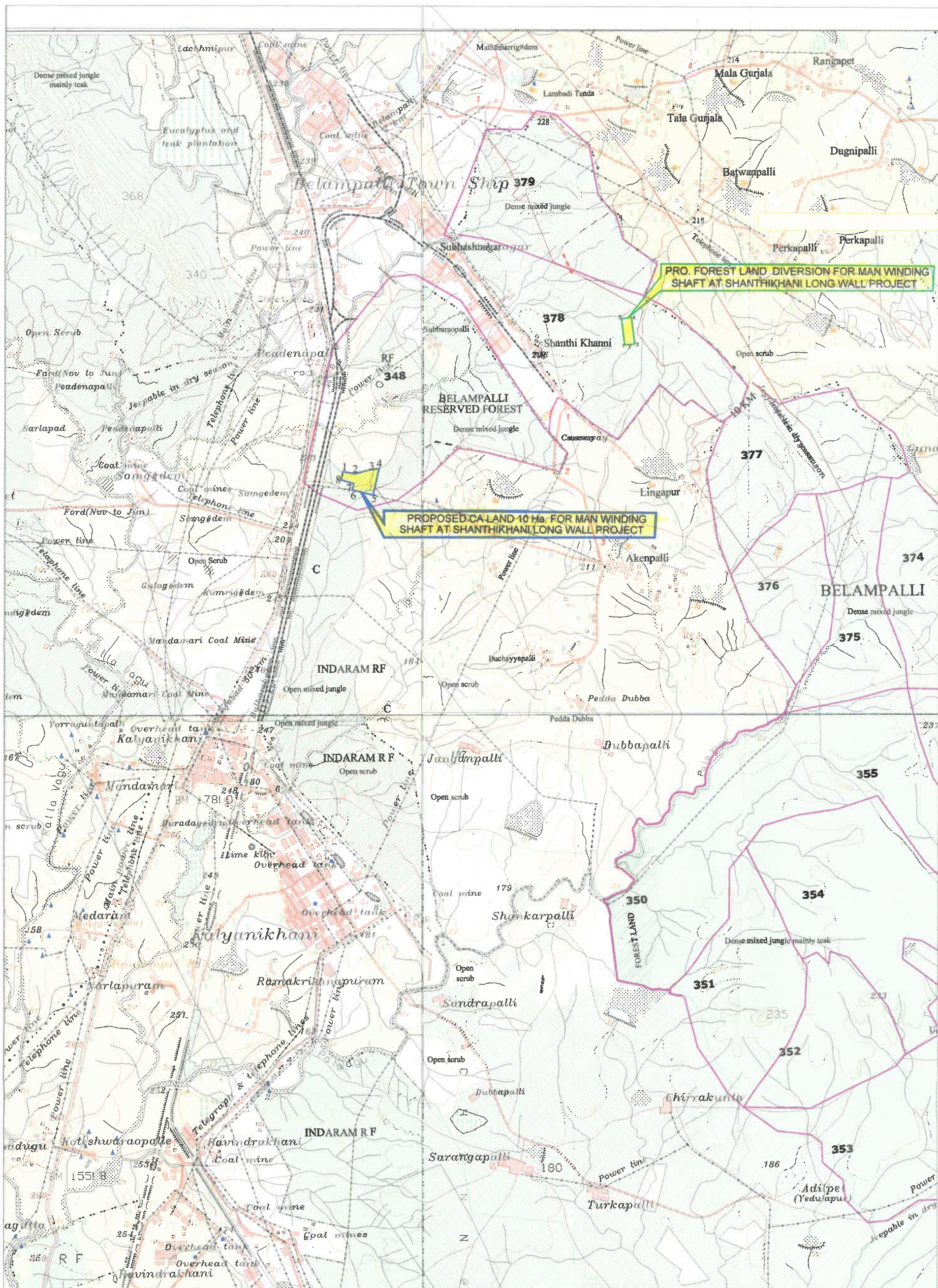
Sd/- Shrawan Kumar Verma
Dy. Inspector General of Forests



ప్రకటన

భారత ప్రభుత్వ అటవీ మరియు వన్యవనం శాఖ వారి లేఖ నెంబర్ 8-87/2001-ఎస్.సి. (భాగం-1) తేదీ 08.01.2019 ప్రకారం సంగరేణి కాలరీస్ కంపెనీ లిమిటెడ్, ముందస్తు విధియై లోని ప్రాంతీయ గని ప్రతిపాదిక మ్యాప్ నైటింగ్ ప్యాప్ సింగింగ్ మరియు శాంతిపూరితంగా పాల్ పాటెక్స్ ఎన్నియల్ ఇన్ఫ్రాస్ట్రక్చర్ కు గాను 4.828 హెక్టార్ల భూమిని తేటాయించుటకు మొదటి దశ అనుమతిలో విధించిన నిబంధనల తెలుగు తర్జుమా ప్రతిని తెలంగాణ రాష్ట్ర ప్రభుత్వం ముఖ్య అటవీ సంరక్షణ అధికారి ఆదేశాల పేరుకు ప్రకటించబడినది.

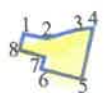

i) ముగించిన అటవీ భూమి యొక్క చట్టపరమైన స్థితి మారదు. ii) వినియోగదారు ఏజెన్సీ దశ 2 పొరదర్శకత మంజూరు చేయడానికి ముందే అటవీ కవర్ మ్యాప్ సమర్పించాలి. iii) వినియోగదారు ఏజెన్సీ, దశ -I అనుమతి పొందుటకు ముందుగానే CA భూమి యొక్క సర్వే అప్, ఇండియా వారి బోఫో నక్ష మరియు DGPS నక్ష సమర్పించాలి. iv) వినియోగదారు ఏజెన్సీ దశ -II అనుమతి పొందుటకు ముందుగానే సైట్ అనుమతాల పరిశీలనలో ఉండాలి. v) పరిశీలన అటవీ నిర్మాణ అటవీ నిర్మాణానికి సంబంధిత దశ -II అనుమతి పొందిన తేదీ నుండి మూడు సంవత్సరాల వ్యవధిలో ముగించడానికి ప్రతిపాదిక అటవీ ప్రాంతాలకు దబల్ డిగ్రీడేడ్ అటవీ భూమిని పూర్తి చేయాలి. వినియోగదారు ఏజెన్సీ భర్తీ కోసం రాష్ట్ర అటవీ శాఖ కోసం సంప్రదించి ఆమోదయోగ్య ప్రణాళిక ప్రకారం, అదేవిధంగా నిర్దేశించబడాలి. హెక్టార్లకు కనీసం 1000 మొక్కల పొప్పన 9.828 హెక్టార్లలో నాటాలి. (4.828 x 2 = 9.656). vi) ఏదేని భూమి CA కొరత గుర్తించబడినదో అట్టి భూమిని సర్వే అప్ ఇండియా బోఫో ప్లట్ లో 1:50,000 స్కేల్ లో గుర్తించాలి. vii) వినియోగదారు సంస్థ సంబంధిత రాష్ట్రం యొక్క Ad-hoc CAMPA యొక్క ఖాతా లో ప్రస్తుత వేకస్ లేటు వడ్డ పరిమాణ అటవీ నిర్మాణాన్ని మంచం మరియు విద్యుత్ సౌకర్యం యొక్క ఖర్చును ఏజెన్సీ సంస్థ అనుమతించాలి, ఈ పథకం తరువాత సంవత్సరాల్లో పెద్దాల్లో చేయబడిన వసూలుకు ఊహించిన వ్యయ పెరుగుదలకు సరైన పోషాన్ని ఉండవచ్చు. viii) వినియోగదారు సంస్థ అప్ లైన్ లో, ఈ ప్రతిపాదన కింద అటవీ భూములను నికర ప్రస్తుత విలువ (NPV) ముగించడం ద్వారా 28.03.2008, 24.04.2008 మరియు 09.05.2008 తేదీలలో భారతదేశం యొక్క గౌరవనీయమైన సుప్రీంకోర్ట్ ఆదేశాల ప్రకారం రిట్ పిటిషన్ (సివిల్ నెంబర్ 202/1995 మరియు ఈ మంత్రిత్వ శాఖ జారీ చేసిన మార్గదర్శకాలు అది లేఖ నంబర్ 5-3/2007-FC, 05.02.2009 డివిజన్ సంబంధిత విషయాలలో రాష్ట్ర అటవీ శాఖతో సంప్రదించి అవసరమైన నిధులు డిపాజిట్ చేయాలి. ix) గౌరవప్రదమైన సుప్రీం కోర్ట్ యొక్క తుది నిర్ణయం ప్రకారం వినియోగదారుని ఏజెన్సీ ఏ విధంగా నిర్ణయించినట్లయితే, NPV అదనపు మొత్తాన్ని చేల్లించాలి. x) వినియోగదారుల సంస్థ సంబంధిత అటవీ శాఖతో సంప్రదించి, సంబంధిత పరిహార లెటరు (CA Cost, NPV etc.) వెబ్ సైట్ పై అప్ లైన్ లో ఉత్పత్తి చేయబడిన చలాన్ ద్వారా అనుమతించబడుతున్నాయి నిర్ధారించుకోవాలి. xi) యూజర్ ఏజెన్సీ ఆర్ & ఆర్ ప్రణాళికను రాష్ట్ర ప్రభుత్వం ఆర్ & ఆర్ పథకం, జాతీయ ఆర్ & ఆర్ పాలసీ, భారత ప్రభుత్వం బకమత్తుతో ప్రాజెక్ట్ పనులు మొదలుపెట్టే ముందు అనుమతించాలి. ఆర్ & ఆర్ ప్రణాళిక వర్తమాన్యత మరియు పరిశీలించదగిన ధైర్యరాశ్య కోసం సూచికలను MOEF & CC యొక్క రాష్ట్ర ప్రభుత్వం / ప్రాంతీయ కార్యాలయం పర్యవేక్షిస్తుంది. xii) రాష్ట్ర ప్రభుత్వం పెద్దాల్లో తెగలు మరియు ఇతర సాంప్రదాయ అటవీ నివాసుల (అటవీ హక్కుల గుర్తింపు) చట్ట ప్రకారం - 2006 హక్కుల సెటిల్మెంట్ పూర్తి చేస్తుంది, ఏదేని అటవీ భూమి ముగించబడినట్లైతే మరియు తగిన ధాత్యుపాధికి సాక్ష్యాలను ఈ మంత్రిత్వ శాఖనే సూచించబడిన లేఖ నంబర్ 11-9/1998-ఎస్.సి. తేదీ 03.08.2009 మరియు 05.07.2013 లోబడి సమర్పించాలి. xiii) యూజర్ ఏజెన్సీ మక్ డౌన్ కోరింగ్ నివారించేందుకు విధంగా ఒక పద్ధతిలో ముందుగా నిర్ణయించిన సైట్లలో మక్ పారచేయడం నిర్దేశించాలి. xiv) ముందుగా నిర్ణయించిన మక్ డౌన్ కోరింగ్ ప్రదేశంలో ప్లేట్ ఫార్వర్డ్ డిపార్ట్మెంట్ యొక్క పర్యవేక్షణలో ప్రాజెక్ట్ వ్యయంతో యూజర్ ఏజెన్సీ చే తగిన జాతుల మొక్కలను నాటడం ద్వారా ఆ ప్రదేశం స్థిరీకరించబడుతుంది మరియు తిరిగి పొందబడుతుంది. xv) వినియోగదారుల ఏజెన్సీ, రాష్ట్ర ప్రభుత్వంతో సంప్రదించి, ఏవేన్సీ ప్రాజెక్ట్ పనులలో కోల్పోయిన పక్షుల గూళ్ళను అటవీ ప్రాంతం మరియు మానవ నివాస సముదాయాలు నేమా, పర్యావరణానికి అనుకూలమైన పద్ధతులనుండి కృత్రిమంగా తయారైన పక్షుల గూళ్ళను ప్రాజెక్ట్ కోసం ముగించబడుతున్న అటవీ ప్రాంతంలో నిర్మించాలి. xvi) అవసరమైతే పర్యావరణ చట్టం, 1986 నియమావళికి అనుగుణంగా, వినియోగదారుల ఏజెన్సీ పర్యావరణ అనుమతిని పొందాలి. xvii) ఏదైనా చెట్టు పడితేయటం తప్పనిసరి అయినప్పుడే మాత్రమే చేయబడుతుంది మరియు ఇది కూడా రాష్ట్ర అటవీ శాఖ యొక్క కఠిన పర్యవేక్షణలో ఉంటుంది. xviii) ప్రతిపాదన యొక్క నమూనా ప్రణాళిక కేంద్ర ప్రభుత్వం యొక్క ముందస్తు అనుమతి లేకుండా మార్చబడదు. xix) వినియోగదారు ఏజెన్సీ ఇంధనంగా కార్మికులకు మరియు సైట్ వద్ద పనిచేసే సిబ్బందికి ప్రత్యామ్నాయ ఇంధనాలు ఏర్పాటు చేయాలి, అలా చేయటం వలన సమీపంలోని అటవీ ప్రాంతం పై ఏదైనా నష్టం మరియు ఒత్తిడిని నివారించవచ్చు. xx) మైనింగ్ లిజ్ సరిహద్దు నుండి 5 కి.మీ దూరం లోపు వున్న మేటమట్టి తీసివేయవచ్చు గ్రామ ట్యాంక్ మరియు ఇతర నీటివనరులను రాష్ట్ర ప్రభుత్వం మరియు వినియోగదారుల ఏజెన్సీ నిర్ధారించుకోవాలి, ఇలా చేయటం వలన దశ -2 క్షియరెన్స్ ఆమోదం తేదీ నుండి అయిదు సంవత్సరాల్లో అవసరమైన ట్యాంకులు/ నీటి వనరులు మట్టి మేట యొక్క ప్రభావాన్ని తగ్గించవచ్చు. xxi) ప్రతిపాదనలో పేర్కొన్నదాని కంటే ఇతర ప్రయోజనాల కోసం అటవీ భూములను వాడకూడదు. xxi) ప్రతిపాదించిన అటవీ భూమిని కేంద్ర ప్రభుత్వం ముందస్తు అనుమతి లేకుండా ఏ ఇతర ఏజెన్సీ, డిపార్ట్మెంట్ లేక వ్యక్తికి ఇవ్వబడదు. xxi) సమీప ప్రాంతం యొక్క వృక్షజాలం మరియు జంతుజాలంకు నష్టం జరుగరాదు. xxi) గని పై వున్న భూమిలో నివాస భవనాలు/కార్మిక శిబిరాలు లేదా కుడిరాల నిర్మాణం కోసం పునర్నిర్మించరాదు. xxi) ఈ మంత్రిత్వ శాఖ యొక్క సంబంధిత ప్రాంతీయ కార్యాలయంపై ఏవేన్సీ ఇతర వనరులు పేర్కొన్నదో, విస్తృతీకరణ, అడుపుల రక్షణ, రక్షణ మరియు వృక్షాల అభివృద్ధి, వన్యప్రాణాల అభివృద్ధి, మరియు xxi) ఈ ప్రాజెక్ట్ కు సంబంధించిన అన్ని చర్యలు, నియమాలు, నిబంధనలు, మార్గదర్శకాలు గౌరవప్రదమైన న్యాయస్థాన ఉత్తర్వు మరియు జాతీయ అనువర్తన ద్రివ్యానల్ ఆర్డర్ యొక్క అన్ని నిబంధనలకు వినియోగదారు ఏజెన్సీ తట్టుబడి ఉండాలి.



INDEX:

PRO. FOREST LAND DIVERSION
SHOWN THUS

IDENTIFIED CA LAND SHOWN THUS



WGS 84 Co-Ordinates Of 10 Ha. CA Land
for Shaft Sinking at Shanthi Khani Long Wall Project

POINT ID	LATITUDE	LONGITUDE
1	19° 01' 53.23440" N	79° 29' 16.83600" E
2	19° 01' 52.25880" N	79° 29' 22.31880" E
3	19° 01' 54.14520" N	79° 29' 29.40720" E
4	19° 01' 54.61680" N	79° 29' 33.42840" E
5	19° 01' 42.94920" N	79° 29' 30.63120" E
6	19° 01' 45.24960" N	79° 29' 20.98320" E
7	19° 01' 47.94960" N	79° 29' 21.85080" E
8	19° 01' 49.62360" N	79° 29' 15.91440" E

THE SINGARENI COLLIERIES COMPANY LIMITED
(A Government Company)
MANDAMARRRI AREA

TOPO MAP SHOWING THE PROPOSED IDENTIFIED CA LAND
FOR MAN WINDING SHAFT AT SHATHIKHANI LWP

R.F.1:50000

ASO(SURVEY)
MANDAMARRRI AREA

SRESTATE OFFICER
MANDAMARRRI AREA

GENERAL MANAGER
MANDAMARRRI AREA