

जल संसाधन विभाग

कड़ान मध्यम

परियोजना

वन प्रकरण

स्टेज-2

परियोजना संचालक

बीना पी.एम.यू. जल संसाधन विभाग

सागर जिला-सागर (म.प्र.)

This is to acknowledge that Mutation details submitted by User Agency have been verified by Nodal Officer and found to be correct. Detail of Proposal are given below.

1. Proposal No. : FP/MP/IRRIG/23086/2016
 2. Proposal Name : Kadan Medium Project
 3. Category of the Proposal : Irrigation
 4. Date of Submission : 18/08/2017
 5. Name of the Applicant with Contact Details
- | | | |
|------------|---|----------------|
| Name | : | Awadhesh |
| Mobile No. | : | 9407532747 |
| State | : | Madhya Pradesh |
| District | : | Sagar |
| Pincode | : | 470001 |
6. Area Applied (ha.) : 248.76

User Agency is requested to submit the Compliance Details for further processing.

(System Administrator)

KADAN MEDIUM IRRIGATION PROJECT

S. No.	Questions	Answers	Page No.
1.	Legal Status of the diverted forest land shall remain unchanged.	User agency undertakes that the legal status of the forest land shall remain unchanged.	Attached as annexure-I
2.	The State Government shall arrange to get the land proposed for diversion and for CA, vacated by encroachers if any, as pointed out in the report created by DSS cell of this ministry and also at Regional officer Bhopal;	There is no any encroachment on the land proposed for diversion for CA.	
3.	The such land shall be inspected by Regional office Bhopal and Nodal officer jointly and their report shall be submitted along with compliance prior to obtaining Stage II clearance	The land for CA has been inspected by the Nodal officer Bhopal.	Attached as annexure-II
4.	The Compensatory afforestation shall be done over equal non-forest land (NFL) to the forest area proposed to be diverted within a period of three years with effect from the date of issue of Stage-II clearance and maintained thereafter in accordance with the approved Plan in consultation with the State Forest Department at the cost of the user agency. At least 1000 saplings per hectares shall be planted over 248.76 Ha (248760 Plants). If this is not possible to plant these many seedlings in the identified NFL, the balance seedlings will be planted in degraded forest land as per the prescriptions of the Working plan at the cost of the User agency. In such case CA cost will be revised and duly approved by competent authority and deposited online in the CAF managed by AD-HOC CAMPA;	<p>1 Yes, Compensatory afforestation shall be taken up by the Forest Department over 248.76 ha non Forest land (khasra No. 1/1/2, village- Mrigawali, Khasra No. 402/1/2 Village Bhilaiyan Tehsili-Malthone, Khasra no. 37/2 village Maswasi grant, Tehsil Sagar, Khasra no. 47/1 Village Muder, Tehsil Deori, Khasra no. 88/2 village Bhardi, Khasra No. 1/3 Village Kharkhari Tehsil Kesli, Khasra No. ¼ Village Sahjpuri kalan Tehsil Rehli, District Sagar) at the cost of the User Agency.</p> <p>2 The Forest Department shall ensure to plant at least 1,000 plant per ha in proposed CA land. In case it is not possible to plant such number of trees at proposed site then remaining plant shall be planted in other degraded forest area and such details is of area shall be intimated to Central Government along with KML file.</p>	<p>Attached as annexure-III</p> <p>Attached as annexure-IV</p>

5.	The land identified for the purpose of CA shall be clearly depicted on a Survey of India toposheet of 1:50,000 scale:	The CA land has already been depicted on a Survey of India Toposheet of 1:50,000 .	Attached as annexure-V Page 1 to 7
6.	The non-forest land to be transferred and mutated in favour of the State Forest Department for faising Compensatory Afforestation shall be notified as reserved Forest under Section-4 or Protected Forest under Section-29 of The Indian Forest Act, 1927 or under the relevant Section (s) of the local Forest Act. The Nodal officer must report compliance within a period of 6 month from the date of grant of final approval and send a copy of the notification declaring the non-forest land under Section-4 or Section 29 of the Indian Forest Act, 1927 or under the relevant section of the local forest Act as the case may be, to this Ministry for information and record	<p>The non-forest land has already been transferred and mutated in favour of Forest Department by Collector Sagar vide order no 8416/Re.Collector/17 Sagar, dtd 06-07-2017</p> <p>As per instructions the DFO South & North Sagar, ensure that the revenue land which is transferred and mutated in favour of the state forest Department for the purpose of compensatory afforestation shall be declared as Reserved Forest under Section-4 or protected Forest under Section-29 of the Indian forest act. 1927 or under the relevant Section(s) of the state Forest Act. The Nodal Officer, Forest (conservation) Act. 1980, Govt of Madhya Pradesh must report compliance within a period of 6 months from the date of grant of final approval and send a copy of the original notification declaring the non-forest land under section 4 or section 29 of the Indian Forest Act. 1927 or under the relevant section of the state Forest Act. as the case may be to this office for information and record.</p>	Attached as annexure-VI
7.	The User Agency shall transfer the cost of raising and maintaining the compensatory afforestation at the current wage rate in consultation with State Forest Department in the account of Ad-hoc AD-HOC CAMPA of the concerned State through online portal. The scheme may include appropriate provision for anticipated cost increase for works scheduled for subsequent years;	<p>1. As per demand given by the DFO North Sagar vide his memo no.1708 dtd.04-07-2018 the cost of compensatory afforestation including cost of erection of permanent pillars amounting to Rs. 51866204.00 has been deposited in the AD-HOC CAMPA by the E-Chaque no. W330538894 dtd 07-08-2018 by the user agency.</p> <p>2. As per demand given by the DFO South Sagar vide his memo no. 2918 dtd. 27-07-2018 the cost of</p>	

		compensatory afforestation including cost of erection of permanent pillars amounting to Rs. 44420663.00 has been deposited in the AD-HOC CAMPA by the E-Chaque no. W330549913 dtd 02/09/2020 by the user agency.	
8.	The User Agency shall provide additionally 25 % of the CA cost towards Soil and Moisture Conservation measures in the proposed CA area as per site requirement and the amount may be deposited in the account of Ad-hoc AD-HOC CAMPA of the concerned State through online e-portal only;	<p>1. As per demand given by the DFO North Sagar vide his memo no.1708 dtd.04-07-2018 the additional 25 % of the CA cost towards Soil and Moisture Conservation measures in the proposed CA area as per site requirement amounting to Rs. 12966551.00 has been deposited in the AD-HOC CAMPA by the E-Chaque no.W330549908 dtd 26/08/2020 by the user agency.</p> <p>2. As per demand given by the DFO South Sagar vide his memo no. 2918 dtd. 27-07-2018 the additional 25 % of the CA cost towards Soil and Moisture Conservation measures in the proposed CA area as per site requirement amounting to Rs. 11105165.00 has been deposited in the AD-HOC CAMPA by the E-Chaque no.W330549913 dtd 02/09/2020 by the user agency.</p>	
9.	The User Agency shall transfer online, the Net Present Value (NPV) of the forest land being diverted under this proposal, as per the order of the Hon'ble Supreme Court of India dated 28.03.2008, and 09.05.2008 in Writ Petition (Civil) No. 202/1995 and the guidelines issued by this Ministry vide its letter No. 5-3/2007-FC dated 05.02.2009. The requisite funds shall be transferred through online portal into Ad-hoc AD-HOC CAMPA account of the State Concerned;	As per demand given by the DFO North Sagar vide his memo no. 1708 dtd. 04-07-2018 the cost of Net Present Value (NPV) for the 248.76 ha forest area to be diverted. Rs.152723760.00 has been deposited in the AD-HOC CAMPA by the E-Chaque no. W330538894 dtd 07-08-2018 Total amt (CA + NPV). Rs. 207589964.00 by the user agency.	


10.	Any fund received from the user agency under the project and deposited in the State Forest Department account, except the funds realized for regeneration/demarcation of safety zone, shall be transferred through online portal Ad-hoc AD-HOC CAMPA account of the State concerned;	The State Forest Department undertakes that the all fund received from the user agency under the project shall be deposited to Ad-hoc AD-HOC CAMPA only through E portal.	Attached as annexure-VII
11.	The user agency should ensure that the compensatory levies (CA cost, NPV etc.) are deposited through challan generated online on web portal and deposited in appropriate bank online only. Amount deposited through other mode will not be accepted as compliance of the Stage-I clearance	The user Agency has already deposited (CA cost, NPV & 25% additional cost etc.) through challan generated online on web portal and deposited in appropriate bank.	
12.	At the time of payment on the Net Present Value (NPV) at the prevailing rate, the User Agency shall furnish as undertaking to pay the additional amount of NPV, if so determined, as per the final decision of the Hon'ble supreme Court of India:	The user Agency undertakes that the additional amount of Net Present Value (NPV) at the prevailing rate, if so determined shall be paid by the user agency as per the final decision of the Hon'ble supreme Court of India.	Attached as annexure-VIII
13.	The approved Catchment Area Treatment (CAT) Plan shall be implemented at the cost of user agency. The commensurate cost of CAT plan will be deposited in the AD-HOC CAMPA account through e-portal;	As per demand given by the DFO North Sagar vide his memo no.1708 dtd.04-07-2018 the cost of CAT plan amounting to Rs.12326244.00 has been deposited in the AD-HOC CAMPA by the E-Chaque no. W330549908 dtd 26/08/2020 by the user agency.	
14.	The State Government shall submit a certificate, that site for CA is suitable and free from all encroachments and other encumbrances, under the signature not below the rank of Nodal Officer (FCA) in the State Government;	Yes, the site for CA is suitable and free from all encroachments and other encumbrance. Certificate attached.	Attached as annexure-IX
15.	The User Agency shall obtain the Environment Clearance as per the provisions of the Environment (Protection) Act, 1986, if required;	The user agency has already obtained the Environment Clearance accorded from EPCO Bhopal vide memo no. 1462/SEIAA/2019 Bhopal on dtd. 03-07-2019.	Attached as annexure-X Page 1 to 13
16.	The State Government shall ensure that the forest land located between FRL and the FRL-4 Meters may be afforested by planting appropriate indigenous tree species;	The Forest Department ensure that the forest land located between FRL and the FRL-4 Meters shall be afforested by planting appropriate indigenous tree species.	Attached as annexure-XI

17.	The User Agency shall undertake afforestation along the periphery of the reservoir;	The user Agency undertakes that the afforestation shall be done along the periphery of the reservoir.	Attached as annexure- XII
18.	The User Agency shall Provide free water for the forestry related projects;	The user Agency undertakes that the water shall be provided free of cost for the forestry related projects.	Attached as annexure- XIII
19.	Layout plan of the proposal shall not be changed without the prior approval of the Central Government	The user Agency undertakes that the Layout plan of the proposal shall not be changed without the prior approval of the Central Government.	Attached as annexure- XIV
20.	No labour camp/huts shall be established on the forest land;	User Agency undertakes that no labour camp/huts shall be established on the forest land.	Attached as annexure- XV
21.	The forest land shall not be used for any purpose other than specified in the proposal and under no circumstances be transferred to any other agency, department or person	The user Agency undertakes that the forest land specified in the proposal shall not be used for any purpose and under no circumstances be transferred to any other agency, department or person.	Attached as annexure- XVI
22.	Felling of trees on the forest land being diverted shall be reduced to the bare minimum and the trees should be felled under strict supervision of the State Forest Department	The State Forest Department undertakes that Felling of trees on the forest land being diverted shall be reduced to the bare minimum and the trees should be felled under strict supervision of the State Forest Department	Attached as annexure- XVII
23.	The State Government ensure that the user agency shall implement the R&R Plan as per the R&R Policy of State Government in consonance with National R&R Policy, Government of India before the commencement of the project work. The said R&R Plan will be monitored by the State Government/Regional Office of MoEF&CC along with indicators for monitoring and expected observable milestones;	The user Agency undertakes that the user agency shall implement the R&R Plan as per the R&R Policy of State Government in consonance with National R&R Policy, Government of India before the commencement of the project work. The said R&R Plan will be monitored by the State Government/Regional Office of MoEF&CC along with indicators for monitoring and expected observable milestones.	Attached as annexure- XVIII

24.	User Agency in consultation with the State Forest Department shall create and maintain alternate habitat/home for the avifauna, whole nesting tress area to be cleared in this project. Bird nests artificially made out of eco-friendly materials shall be used in the area, including forest area and human settlements, adjoining the forest area being diverted for the projects;	The user Agency undertakes to create and maintained the alternate habitat/home for the avifauna, whole nesting tress area to be cleared in this project. Bird nests artificially made out of eco-friendly materials shall be used in the area, including forest area and human settlements, adjoining the forest area being diverted for the projects with the consultation of State Forest Department;	Attached as annexure- XIX
25.	State Government shall complete settlement of rights, in terms of the Scheduled Tribes and Other Traditional Forest Dwellers (Recognition of Forest Rights) Act, 2006, if any, on the forest land to be diverted and submit the documentary evidence as prescribed by this Ministry in its letter No. 11-9/1998-FC (pt.)dated 03.08.2009 read with 05.05.2013 in support thereof	The settlement of rights, in terms of the Scheduled Tribes and Other Traditional Forest Dwellers (Recognition of Forest Rights) Act, 2006, has been followed for the forest land to be diverted and documentary evidence as prescribed by the MoEF vide letter No. 11-9/1998-FC (pt.)dated 03.08.2009 read with 05.05.2013 is attached issued by the competent authority collector Sagar.	Attached as annexure- XX
26.	The user agency shall provide alternate fuels to the labourers and the staff working at the site so as to avoid any damage and pressure on the nearby forest areas;	The user Agency undertakes to provide the alternate fuels to the labourers and working staff.	Attached as annexure- XXI
27.	Boundary of the forest land proposed to be diverted shall be demarcated on ground at the projects cost, by erecting four feet high reinforced cement concrete pillars, each inscribed with its serial number, forward and back bearing, distance from pillar to pillar and GPS co-ordinates	The user agency has already been demarked the boundary of the forest land proposed to be diverted on the ground by erecting four feet high reinforced cement concrete pillars, each inscribed with its serial number, forward and back bearing, distance from pillar to pillar and GPS co-ordinates and verified by the state forest department.	
28.	The State Government shall maintain the character of the projects as an irrigation projects and to ensure continued benefit to the farmers in the command area, no more diversion of water from the project for industrial projects will be permitted in future	The user Agency undertakes that the character of the project shall be maintain as an irrigation projects and ensure continued benefit to the farmers in the command area and no any diversion of water from the project for industrial projects will be permitted in future.	Attached as annexure- XXII

29.	Any other condition that the concerned Regional Office of this Ministry may stipulate, from time to time in the interest of conservation, protection and development of forests & wildlife	The user agency undertakes that Any other condition that the concerned Regional Office of MoEF may stipulate, from time to time in the interest of conservation, protection and development of forests & wildlife will be complied by user agency.	Attached as annexure-XXIII
30.	The user agency shall submit the annual self-compliance report in respect of the above conditions to the State Government, concerned Regional Office and this Ministry by the end of March of every year regularly;	The user agency undertakes that the self-compliance report shall be submitted annually at the end of March of every year regularly in respect of the above conditions to the State Government, concerned Regional Office and MoEF.	Attached as annexure-XXIV
31.	The user agency and the State Government shall ensure compliance to provisions of the all Acts, Rules, Regulations, Guidelines, relevant Hon'ble Court Order (s) and National Green Tribunal (NGT) Order (s), if any, pertaining to this project for the time being in force, as applicable to the project.	The user agency undertakes to ensure compliance to provisions of the all Acts, Rules, Regulations, Guidelines, relevant Hon'ble Court Order (s) and National Green Tribunal (NGT) Order (s), if any, pertaining to this project for the time being in force, as applicable to the project.	Attached as annexure-XXV

Divisional Forest Officer
North Division Sagar
District - Sagar (M.P.)



Project Administrator
Bina P.M.U. Water Resources
Department Sagar (M.P.)

Annexure-I

OFFICE OF THE PROJECT ADMINISTRATOR BINA P.M.U, WATER
RESOURCES DEPARTMENT SAGAR (M.P.)

UNDERTAKING

Govt. of M.P. Water Resources Department
undertakes to keep the legal status of diverted forest land
unchanged.


Project Administrator
Bina P.M.U. Water Resources
Department Sagar (M.P.)

ANNEXURE-II

IT WILL BE ATTACHED BY NODAL OFFICER

Annexure-III

UNDERTAKING

The forest department undertakes that the compensatory afforestation shall be taken up by the Forest Department over 248.76 ha non Forest land (khasra No. 1/1/2, village- Mrigawali, Khasra No. 402/1/2 Village Bhilaiyan Tehsil-Malthone, Khasra no. 37/2 village Maswasi grant, Tehsil Sagar, Khasra no. 47/1 Village Mudari, Tehsil Deori, Khasra no. 88/2 village Bhardi, Khasra No. 1/3 Village Kharkhari Tehsil Kesli, Khasra No. 1/4 Village Sahjpuri kalan Tehsil Rehli , District Sagar) at the cost of the User Agency.

Divisional Forest Officer
North Division Sagar
District - Sagar (M.P.)

Divisional Forest Officer
South Division Sagar
District - Sagar (M.P.)

UNDERTAKING

The Forest Department shall ensure to plant at least 1,000 plant per ha in proposed CA land. In case it is not possible to plant such number of tree at proposed site then remaining plant shall be planted in other degraded forest area and such details is of area shall be intimated to Central Government along with KML file.

Divisional Forest Officer
North Division Sagar
District - Sagar (M.P.)

Divisional Forest Officer
South Division Sagar
District - Sagar (M.P.)

UNDERTAKING


The State forest Department undertakes that the revenue land which is transferred and mutated in favour of the state forest Department for the purpose of compensatory afforestation shall be declared as Reserved Forest under Section-4 or protected Forest under Section-29 of the Indian forest act. 1927 or under the relevant Section(s) of the state Forest Act. The Nodal Officer, Forest (conservation) Act. 1980, Govt of Madhya Pradesh must report compliance within a period of 6 months from the date of grant of final approval and send a copy of the original notification declaring the non-forest land under section 4 or section 29 of the Indian Forest Act. 1927 or under the relevant section of the state Forest Act. as the case may be to this office for information and record.

Divisional Forest Officer
North Division Sagar
District - Sagar (M.P.)

Divisional Forest Officer
South Division Sagar
District - Sagar (M.P.)

UNDERTAKING

The State Forest Department undertakes that the all fund received from the user agency under the project shall be deposited to Ad-hoc CAMPA only through E portal.



Project Administrator
Bina P.M.U Water Resources
Department - Sagar (M.P.)

Annexure-VIII

**OFFICE OF THE PROJECT ADMINISTRATOR BINA P.M.U, WATER
RESOURCES DEPARTMENT SAGAR (M.P.)**

UNDERTAKING

The user Agency undertakes that the additional amount of Net Present Value (NPV) at the prevailing rate, if so determined shall be paid by the user agency as per the final decision of the Hon'ble supreme Court of India.


Project Administrator
Bina P.M.U. Water Resources
Department Sagar (M.P.)

कार्यालय वन मंडल अधिकारी उत्तर सागर वन मंडल (सा.) जिला सागर म.प्र.

वृक्षारोपण हेतु प्रस्तावित क्षेत्र का रोपण हेतु उपयुक्तता प्रमाण-पत्र


परियोजना का नाम :- कड़ान मध्यम परियोजना


प्रमाणित किया जाता है कि उपरोक्त परियोजना के तहत प्रभावित वनभूमि रकवा 248.76 हे. के विरुद्ध कलेक्टर सागर द्वारा हस्तांतरित भूमियों का विवरण निम्नानुसार है :-


Forest Range	Tehsil	Village	Kh.No.	Area (hac.)
Malthone	Malthone	Mirgawali	1/1	96.00
Malthone	Malthone	Vhilaniya	402/1	30.00
N. Sagar	Sagar	Maswasi	37/2	50.00
	Total :-	-	-	176.00


प्रस्तावित गैर वनभूमि अतिक्रमण मुक्त है, एवं क्षतिपूर्क वनीकरण हेतु उपयुक्त है। वन प्रबंधन की दृष्टि से क्षेत्र वन सीमा से लगा हुआ है। उपरोक्त उल्लेखित गैर वनभूमि रकवा 176.00 हे. पूर्व में किसी अन्य परियोजना/प्रयोजन हेतु प्रस्तावित नहीं की गयी है।


गैर वनभूमि हेतु उपयुक्त है
Kh. No. 37/2


वन परिक्षेत्र अधिकारी
मालथौन


वन परिक्षेत्र अधिकारी
उत्तर सागर


उप वन मंडल अधिकारी
उत्तर सागर


उप वन मंडल अधिकारी
बण्डा

C/S

वन मंडल अधिकारी
उत्तर सागर वन मंडल

प्रमाण पत्र

वनमंडलाधिकारी का निरीक्षण प्रतिवेदन

प्रमाणित किया जाता है, कि कड़ान मध्यम परियोजना के डूब क्षेत्र में आने वाली वनभूमि रकबा 248.760 हे. के बदले वैकल्पिक वृक्षारोपण हेतु कलेक्टर जिला सागर द्वारा गैर वन भूमि, वन विभाग के पक्ष में महानकोल लिमिटेड सिंगरौली के माध्यम से गैर वनभूमि रकबा 967.65 हे. का पूर्व में नामांतरण वन विभाग के पक्ष में किया जा चुका है। इस आवंटित रकबा 967.65 हे. गैर वनभूमि में से कड़ान मध्यम परियोजना में दक्षिण सागर वनमंडल के अंतर्गत रकबा 72.760 हे. दिया जाना प्रस्तावित है। ग्राम मुडेरी खसरा नंबर 47/1 रकबा 47.000 हे., ग्राम भरदी खसरा नंबर 88 का भाग रकबा 14.380 हे., ग्राम खरखरी खसरा नंबर 1 का भाग रकबा 4.680 हे. एवं ग्राम सहजुपरी खसरा नंबर 1/2 का भाग रकबा 6.700 हे. इन समस्त चार ग्रामों के कुल रकबा 72.760 हे. गैर वन भूमि वनीकरण हेतु उपयुक्त है। योजना से प्रभावित क्षेत्र के बदले प्राप्त वृक्षारोपण स्थल का निरीक्षण स्वयं मेरे द्वारा दिनांक 22.10.2017 को किया गया है।


[Signature]

(क्षितिज कुमार)

भा.व.से.

वनमंडल अधिकारी

दक्षिण सागर वनमंडल



State Environment Impact Assessment Authority, M.P.
(Government of India, Ministry of Environment, Forest & Climate Change)

Environmental Planning Coordination Organization (EPCO)
Paryavaran Parisar, E-5. Arera Colony
Bhopal-462016


visit us <http://www.mpseiaa.nic.in>

Tel: 0755-2466970, 2466859

Fax : 0755-2462136

No: 1468 /SEIAA/2019

Date: 03.7.19



To,
Executive Engineer,
Water Resources Department,
Water Resources Division No. 1,
Sagar, (M.P.)-470001

Sub:- Case No. - 5583/2017: Prior Environment Clearance for Kadan Medium Irrigation Project at Village Ekpana Basona, Distt. - Sagar, (M.P.) CCA - 9990 ha Gross Command area: 13500 ha; Live storage capacity - 40.05 MCM; Gross Storage- 42.66 Mcum; Submergence due to Project- 754.78 ha; Catchment Area up to Dam site- 181.25 sq km; by Executive Engineer, Water Resources Department, Water Resources Division No.1, Sagar, (M.P.) Ph- 07582-223809 Email: eewrdo1sgr@gmail.com Env't. Consultant: - R.S. Envirolink Technologies Pvt.Ltd., Gurgaon

Ref: Your application dtd. 10.07.17 received in SEIAA office on 30.10.2017

With reference to the above, the proposal has been appraised as per prescribed procedure & provisions under the EIA notification issued by the Ministry of Environment & Forests vide S.O. 1533 (E), dated 14th September 2006 and its amendments, on the basis of the mandatory documents enclosed with the application viz., Form I, pre-feasibility report, ToR, EIA Report, ppt. and additional clarifications furnished in response to observations by the State Expert Appraisal Committee (SEAC) and State Environment Impact Assessment Authority (SEIAA) constituted by the competent Authority.

- (i) The project proposes construction of a 23.70m high dam across Kadan River in Dhasan Ken Basin near Ekpana Basona village and planned to cater irrigation water to 9,990 ha of CCA in 49 villages of Sagar, Malthon and Rahatgarh tehsils of Sagar district.
- (ii) The total catchment area of the project is 181.25 sq.km. The project is envisaged to have a live storage capacity of 40.05 MCM, of which, 0.5 MCM is reserved for drinking water and 0.5 MCM is reserved for e-flow.
- (iii) The project pertains to Item No. 1(c) category 'B' of the EIA Notification 2006 schedule and in terms of Notification dated, 25th June, 2014, as the CCA of the project is less than 10000 ha.
- (iv) The project has a command area of 9,990 ha, therefore as per EIA notification of September 2006 and a recent amendment (August 14, 2018), it is a Category B2 project (Medium irrigation project having CCA > 2000 ha and < 10000 ha)". And Being a B2 Category project, it does not require an EIA report and is exempt from

Public Hearing; it require submission of EMP only However, Scoping Clearance of the project was taken as Category B1 (prior to August 2018 amendment).

- (v) There is no wildlife sanctuary, National park (DFO letter dtd. 26.05.17) or interstate boundaries (PWD letter dtd. 19.05.17) within 10 km of the project area hence general conditions are not attracted.
- (vi) The total land requirement for proposed project is 754.78 ha; out of which, 439.32 ha is culturable land (private land), 248.76 ha is forest land and 66.70 ha is revenue land.
- (vii) For diversion of forest land 248.76 ha PP has obtained Stage I Forest Clearance from MoEF&CC vide their Letter No. F. No. 8-11/2018-FC dated 18/06/2018 .Entire 248.76 ha of forest land is Reserve Forest.

All the vegetation on 248.76 ha land will be cleared for construction of project component. Against the diversion of forest land PP has proposed 1832 trees will be felled.

This is a permanent impact and can only be compensated by Compensatory Afforestation, which an already been approved as part of Stage I Forest Clearance.

Private Land Acquisition Status - Copy of Notification u/s 19, 21 & 24 -

- For acquisition of private land, notification u/s 11, 19 and 21 has been issued for entire private land of 439.32 ha covering 9 villages
 - Section 24 award is completed for 5 out of 9 villages
 - An amount of Rs. 89 crore has already been deposited with the government by project authorities.
- (viii) Total 9 villages are coming under submergence, of which, 1 village named Khanpur is coming under full submergence.
- (ix) There are 216 project affected families (527 PAPs), who are identified as the families whose land and/or houses will be acquired for the project. 5 ha land area is identified near village Silera for resettlement. 204 families from 5 villages will be resettled in the pre-identified location near village Silera, whereas, 12 families are those who have constructed house for looking after their agricultural fields and are residing at some other location, therefore, these 12 families will not be resettled. The rehabilitation and resettlement plan for the project affected families has been formulated as per the provisions of The Right to Fair Compensation and Transparency in Land Acquisition, Rehabilitation and Resettlement Act, 2013 (RFCT_LARR). Financial requirement for implementation of the Rehabilitation and Resettlement plan and infrastructural facilities is Rs 6.01 Crore.

S. No.	R&R Components	Cost (Rs in crore)
1	Rehabilitation Grant	2.4639
2	Infrastructure in Resettlement Area	3.0500
3	Monitoring and Evaluation	0.5000
	Total	6.0139

The Resettlement and Rehabilitation plan of the proposed Kadan Medium Irrigation project has been approved by the Commissioner, District Sagar.

- (x) Since the project will benefit 49 villages therefore in interest of large scale benefit to the neighbouring as well as adjoining villages, people from project affected villages are willing to relocate.

They will be relocated outside the submergence area in one of the affected village i.e. Silera. Therefore, they will not be moving at a far distance and therefore, there won't be much of a change in their livelihood or surrounding environment.

Affected villagers are expecting that there will be much better infrastructural facilities like, drinking water, drainage system, education, health care etc. in the rehabilitated site.

Most of the affected villages indulge in dairy farming and have good number of livestock population therefore they expect sufficient area for not only construction of house but construction of animal shed as well.

- (xi) The crop intensity has been adopted as 100% during Rabi season only, with 3.5 cumec design discharge.
- (xii) Agriculture is the main occupation in the area and they have very fertile soil but due to limited extraction of ground water and low rainfall, there is acute shortage of water especially during Rabi season. Lack of irrigation facility results in low income from crop production.
- (xiii) The major sources of air pollution during construction phase are: Pollution due to fuel combustion in various equipment, emission from various construction plants, fugitive emissions from material handling and transportation. During operation phase, no major impacts are envisaged on air quality. For control of air pollution PP has proposed as follows:
- For all major construction activities, curtaining of the site will be done to protect the surrounding areas from dust emissions.
 - In addition, regular sprinkling of the water will be done on construction sites for dust suppression.
 - All construction equipment/machinery will be properly maintained and tuned to minimize emissions.
 - Mobile DG sets shall be used for lighting only during construction phase and they should meet emission and noise standards as per guidelines/standards issued by CPCB.
 - The entire contractor's vehicle should have valid PUC certificate and same condition may be enforced on transporters bringing in material for construction.
 - Road damage caused by sub-project activities will be promptly attended to with proper road repair and maintenance work.
 - Excessive soil on paved areas will be sprayed (wet) and/or swept and unpaved areas will be sprayed and/or mulched.
 - All the construction workers and other staff, who get directly exposed to dust, should necessarily be provided with dust masks.
 - In addition, the project authorities will work closely with representatives from the community living in the vicinity of project area to identify areas of concern and to mitigate dust-related impacts effectively.
- (xiv) Sources of noise will be the vehicles and equipment for excavation and construction. Impacts will remain limited to the work area mainly where large-scale construction activity will progress. Impact will not be significant for the locals as they are generally sufficient distance away from the work area and noise will attenuate substantially at their locations. During operation phase, no major impacts are envisaged. Following mitigation measures will be implemented to minimize the impact of high noise:
- Contractors will be required to maintain proper functioning of equipment and comply with occupational safety and health standards. DG sets will have a valid Type Approval Certificate and Conformity of Production certificate as per CPCB guidelines.
 - All the construction equipment will be required to use available noise suppression devices and properly maintained mufflers.

- Workers in high noise area will be provided with ear muffs and their use will be monitored. Workers exposure (time duration) to high noise will also be controlled.
- Minimize the use of noise producing equipment during night hours to avoid the disturbance to locals and wild animals of surrounding area.
- Monitoring of noise levels will be conducted during construction phase of the project. In case of exceeding of pre-determined acceptable noise levels by the machinery; will require the contractor(s) to stop work and remedy the situation prior to continuing construction.
- Vehicles to be equipped with mufflers recommended by the vehicle manufacturer.

(xv) Impact due to runoff from construction sites are as follows:

- Water used in construction activities leads to wastewater generation with high suspended solids.
- Effluents due to washing from truck or equipment etc. would have high concentration of oil and grease.
- Quantum of wastewater from such activities can impact the nearby water bodies if surface run off with high suspended solid is washed into them.
- However, keeping in view the type of project, only small quantity of water would be used in the construction activities as work mainly pertains to the laying of pipeline.

(xvi) Mitigation Measures for runoff from construction sites:

- Conservation of water should be implemented at construction sites to minimize the generation of wastewater.
- Adequate care should be taken so that excess suspended solids in the wastewater are removed before these are disposed into water body or over land.
- However, keeping in view the type of project, only small quantity of water would be used in the construction activities as work mainly pertains to the laying of pipeline.

(xvii) No adverse impact on any downstream users is expected as sufficient discharge will be available downstream of dam.

(xviii) Total excavated surplus material requiring disposal is estimated as 1121403.01 m³. For construction of the earthen dam, material will be sought from Borrow areas located under proposed submergence area; surplus muck will be used for refilling and reclamation of land of borrow sites. Additional muck, if any, requiring disposal will be put in suitable low lying areas in the surrounding. The extra muck shall be laid in the undulating area of the connected villages with the consent of concerning Gram-panchayat or Janpad Panchayat.

(xix) Construction activities are associated with 3 types of waste generation: Construction and Demolition Waste, Hazardous Waste, Municipal Solid Waste from labour camp s/colonies etc. Following mitigation measures has been proposed for waste management:

- Collection of Municipal Solid Wastes.
- Segregation of Municipal Solid Wastes.
- Storage of Municipal Solid Wastes.
- Transportation of Municipal Solid Wastes.
- Processing of Solid Wastes.
- Disposal of Municipal Solid Wastes.

(xx) CAT Plan has been formulated for the catchment of Kadan river from its source till the diversion site of Kadan medium irrigation project. The catchment area is **181.25**

sq km. Silt Yield Index (SYI) method has been used for the preparation of CAT plan. Various data used for the study are slope, soil, land use/ land cover, drainage and current management practices. Under the plan, various biological and engineering treatment measures has been suggested for severe and very severe erosion prone areas. The estimated cost of implementation of CAT plan is Rs. 78.50 lakh

- (xxi) Disaster Management Plan has been prepared to deal with dam break event; with a budget of Rs. 60.00 lakh to cover the cost of alert system, communication system, emergency response organization, public information system, maintenance period, etc
- (xxii) Agriculture is the main occupation in the area and they have very fertile soil but due to limited extraction of ground water and low rainfall, there is acute shortage of water especially during Rabi season. Lack of irrigation facility results in low income from crop production. In search of livelihood and better job opportunities people migrate towards the cities of Madhya Pradesh and Gujarat.
- (xxiii) The green belt is proposed to be developed within the project area around reservoir periphery, along the network of approach roads, residential areas and other working areas like crushing and aggregate processing plant, batching plant and workshops.
- (xxiv) Area estimated for green belt development in different patches is about 50 ha and a total of about 45000 saplings will be planted. Plantations work will be completed in 2 years time (30000 in first year and 15000 in second year including causality replacement) and will be maintained for five years by project authorities.
- (xxv) **Benefit of the project:** Control flood waters to protect people and property. Adequate supply of water for irrigation and house hold consumption during dry spells in Saga region. Improve crop production by providing irrigation to crop land. Agriculture extension and horticulture development. Permanent waterfront for wildlife. Recreation like fishing, camping and water sporting in the reservoir.

Based on the information submitted at Para i to xxv above and others, the State Level Environment Impact Assessment Authority (SEIAA) considered the case in its 556th meeting held on 13.06.2019 and decided to accept the recommendations of 373rd SEAC meeting held on dtd. 24.05.19.

Hence, Prior Environmental Clearance is accorded under the provisions of EIA notification dtd. 14th September 2006 & its amendments for the proposed **Kadan Medium Irrigation Project at Village Ekpana Basona, Distt. - Sagar, (M.P.) CCA – 9990 ha Gross Command area: 13500 ha; Live storage capacity - 40.05 MCM; Gross Storage- 42.66 Mcum; Submergence due to Project- 754.78 ha; Catchment Area up to Dam site- 181.25 sq km; by Executive Engineer, Water Resources Department, Water Resources Division No. 1, Sagar, (M.P.)** subject to the compliance of the Standard Conditions and the following additional Specific Conditions as recommended by SEIAA & SEAC in its meetings.

A. Specific Conditions as recommended by SEIAA

1. The inputs given by the participants during Public hearing should be properly redressed. All the promises and assurances made during the public hearing shall be fulfilled completely by the water resources department GoMP. The implementation of R & R Plan to be closely monitored to ensure that all project affected families (PAFs) get adequate & timely compensation.
2. Besides the agricultural land, the rehabilitation of public buildings, infrastructures, monument etc. falling in the submergence area should also be included in the rehabilitation plan.

3. It was observed by the authority the calculated compensation under R/R seems inadequate hence authority advised WRD to look into the matter and explore the possibility of giving compensation to affected people equivalent to their properties so that proper justice can be given.
4. A monitoring Committee for R & R shall be constituted which must include representatives of project affected persons including from SC/ST community and at least a woman beneficiary.
5. A grievances redress mechanism is to be devised by WRD GoMP and put in place so that aggrieved PAFs and other stakeholders may approach the Authority easily for resolution of any dispute/conflict.
6. The implementation of Local Area Development Plan (LADP) to be closely monitored.
7. This being a seasonal stream/ river, a minimum environmental flow of 30 % in monsoon season should be released for downstream users.
8. Proposed Compensatory Afforestation programme in 50ha shall be taken-up in consultation with State Forest Department. The allocated grant for this purpose shall be fully utilized and not to be diverted for any other purpose. For compensatory afforestation programme, preference shall be given to native species.
9. Proposed Bio-diversity Conservation & Management Plan in EMP report should be implemented with State Forest Department. The allocated budget for this purpose shall be fully utilized and not to be diverted for any other purpose.
10. For prevention of soil erosion PP has proposed The catchment Area Treatment (CAT) Plan in EMP report shall be strictly implemented in consultation with Madhya Pradesh State Forest Department. Major works shall be completed before impounding of reservoir. The financial allocation for CAT Plan implementation shall be fully utilized and not to be diverted for any other purpose. Catchment Area Treatment Plan as has been proposed should be completed in five years.
11. To enhance the natural environmental quality & aesthetics of project site, greenbelt, as proposed in the EMP Report shall be undertaken in 20 ha of area. Allocated grant for this purpose shall be fully utilised and not to be diverted for any other purpose.
12. Fishery conservation & management plan as proposed shall be implemented in consultation with the Fisheries Department, Government of Madhya Pradesh.. The stocking density of the reservoir shall be around 300 fingerlings per ha. Allocated grant for this purpose shall be fully utilised and not to be diverted for any other purpose.
13. Occurrence of stagnant pools/slow moving water channels during construction and operation of the project may provide breeding source for vector mosquitoes and other parasites. The river should be properly channelized so that no small pools and puddles are allowed to be formed. Even after taking precaution, due to unforeseen situations, breeding of mosquito and resultant malaria or mosquito borne diseases can increase. If such a situation arises, it will be the responsibility of project authorities to take all steps i.e. residual insecticidal spray in all the project area and surrounding 3 km. Area keeping the flight range of mosquitoes in consideration. Also medical assistance to be provided to the affected people at the cost of the developer and appropriate health benefits may be initiated with the help of State Health Department.
14. If the water of reservoir is used for drinking water supply, it should be done after conventional treatment.

15. Regular monitoring of water quality (Surface and Ground) including heavy metals shall be undertaken in the project area and around the project area to ascertain the change, if any, in the water quality due to leaching of contaminants, if any, from the increased use of chemical fertilizers and pesticides.
16. Conjunctive use of surface water shall be planned to check water logging as well as to increase productivity.
17. Consolidation and compaction of the generated muck should be carried-out in the muck dumping site. The entire muck should be utilized for service road and inspection path, formation of embankment, filling trenches, land levelling and construction of CD works etc. The muck disposal sites shall be reclaimed /restored with vegetation once the capacity is utilized.
18. The periodical soil health shall be verified in command area during operation phase to ensure the maintenance of soil fertility.
19. PP should ensure to compliance the condition laid down the forest clearance approval issued by MoEF & CC, GoI.
20. PP should ensure to submit half yearly compliance report and CSR activity report with photographs of plantation in MP-SEIAA. If PP is failed to upload or submit two consecutive half yearly compliance reports of EC conditions to concerned authority (SEIAA and Regional Office, MoEF&CC,GoI,Bhopal) than prior environmental clearance issued to PP will automatically be treated as cancelled/ revoked as per OM No. 930/SEIAA/2019 dated 30.05.2019 issued by MPSEIAA.

B. Specific Conditions as recommended by SEAC

(A) PRE-CONSTRUCTION PHASE

21. During any construction/plant erection activity, curtaining of site should be carried out to protect nearby areas.
22. Adequate arrangement to prevent incidence of any endemic health problem due to water /soil borne diseases shall be provided.
23. Adequate provisions for re-vegetation, dressing, resurfacing of burrow pits etc. should be ascertained for protecting soil erosion due to runoff during rain.
24. Burning of firewood/fuel by the construction workers for their cooking may have minor impact on the local air quality, which however can be avoided with provision of alternate cooking fuel such as kerosene or LPG gas.
25. For dust mitigation measures following measures shall be adopted:
 - Roads leading to or at construction sites must be paved and blacktopped (i.e. metallic roads).
 - No excavation of soil shall be carried out without adequate dust mitigation measures in place.
 - No loose soil or sand or Construction & Demolition Waste or any other construction material that causes dust shall be left uncovered.
 - Wind-breaker of appropriate height minimum 03 meters shall be provided.
 - Water sprinkling system shall be put in place.
 - Dust mitigation measures shall be displayed prominently at the construction site for easy public viewing.
 - Construction material and waste should be stored only within earmarked area and road side storage of construction material and waste shall be prohibited.

- No uncovered vehicles carrying construction material and waste shall be permitted.
 - Construction and Demolition Waste processing and disposal site shall be identified and required dust mitigation measures be notified at the site.
26. PP will obtain other necessary clearances/NOC from respective authorities.
27. Provisions shall be made for the housing of construction/plant erection labor within the site with all necessary infrastructure and facilities such as mobile toilets, mobile STP, safe drinking water, medical health care, crèche etc. The housing may be in the form of temporary structure to be removed after completion of the period.

(B) CONSTRUCTION PHASE

28. PPE's such as helmet, welding shield, ear muffs etc should be provide to the workers during construction/plant erection activities.
29. Fire extinguishers should be provided on site during construction/ plant erection period.
30. Water sprinkling arrangements shall be made to suppress the fugitive emissions and shall ensure that the ambient air quality is well within the prescribed norms by MoEF & CC / CPCB/MPPCB.
31. All the electrical appliances and digging should be minimum 15 meters away from any permanent structure. Properly tuned construction machinery and good condition vehicles with mufflers (low noise generating and having PUC certificate) should be used and turned off which not in use.
32. Properly tuned construction machinery and good condition vehicles with mufflers (low noise generating and having PUC certificate) should be used and turned off which not in use.
33. DG sets shall be provided with acoustic enclosures to maintain the noise level within the prescribed limits.
34. Waste construction material should be recycles as far as possible and remaining should be disposed off at a designated place in consultation with the local authority.
35. Plantation in patches in suitable land all around the project boundary shall be carried out using tall saplings of minimum 2 meters height of species which are fast growing with thick canopy cover preferably of perennial green nature. As proposed in the landscape plan & EMP. PP will also make necessary arrangements for the causality replacement and maintenance of the plants.
36. MSW of various labors generated during construction/plant erection activities should be disposed off at a designated place in consultation with the local authority.
37. Waste oil & grease generated from the pumps and standby DG sets should be disposed off in accordance with the Hazardous and Other Wastes (Management and Transboundary Movement) Rules, 2016 after obtaining authorization.
38. The soil removed during the excavation will be stacked separately and will be used for the green belt development only.
39. It is proposed by PP that plantation in 10 hectare in several patches in non forest waste land will be done subject to availability of suitable land.

(C) POST CONSTRUCTION/OPERATIONAL PHASE

40. Plantation shall be carried out by the PP as per submitted plan in the command area or on available degraded land, muck disposal site, Rehabilitaion areas, park at camp, reservoir rim and in the compensatory afforestation at Village Fulwari and Shahgarh.

41. In the post-irrigation phase, farmers tend to use more fertilizers and pesticides these may result in soil and water pollution. Hence, it should be essential to use the fertilizers and pesticides in a judicious manner without causing soil and water pollution.

Awareness program shall be conducted and experts should interact with the local people who will guide them on the quantity and proper application of fertilizer and Pesticides.

42. Efficient irrigation systems should be promoted in the command area as Social Responsibility by the trained staff of the department.
43. Periodic soil/water testing shall be carried out in the command area and report to be submitted to Ministry of Agriculture with essential remarks.
44. Use of Solar Energy with LED light arrangement in the pump house, site, office building should be promoted in the project area where ever possible.
45. An energy audit for energy conservation can be performed in pump site, office building, to reduce energy expense and carbon footprints.
46. All leakages will be cleaned out in the pump house to prevent wastage of water with the prescribe procedures in the regular intervals.
47. The public toilets should be made in optimum numbers so that entire command area and site should be open defecation free (ODF).
48. The project authorities should comply with the provisions made in the Water (Prevention & control) of Pollution Act 1974, and amended, Construction and Demolition Waste Management Rules, 2016, Solid Waste Management Rules, 2016, etc.
49. Necessary consents shall be obtained from MPPCB and the air/water pollution control measures have to be installed as per the recommendation of MPPCB.
50. Log-books shall be maintained for disposal of all types hazardous wastes and shall be submitted with the compliance report.
51. The project authorities should comply following provisions/ conditions made in the Construction and Demolition Waste Management Rules, 2016.

(D) ENTIRE LIFE OF THE PROJECT

52. A budgetary provision of Rs. 6257.00 Lakhs is made for Environmental Management Plan out of which Rs 26.00 lakhs has made for Green Belt Development Plan in the EMP.
53. A Budget of Rs. 40.00 Lakhs is made for Biodiversity Conservation Plan in the EMP.
54. No muck disposal shall be done outside of the project site. Rs. 300.00 Lakh is made for Muck Management Plan in EMP.
55. For Catchment Area Treatment Plan Rs 78.50 Lakhs and Rs 62.50 Lakhs is made for Fisheries Management Plan in EMP.
56. A separate bank account should be maintained for all the expenses made in the EMP activities by PP for financial accountability and these details should be provided in Annual Environmental Statement.
57. All commitments pertaining to public hearing shall be mandatory on part of PP.
58. The environment policy should be framed as per MoEF&CC guidelines and same should be complied and monitored through monitoring cell. In case the allocated

EMP budget for mitigative measures to control the pollution is not utilized fully, the reason of under utilization of budgetary provisions for EMP should be addressed in annual return.

59. As proposed, the green belt development / plantation activities should be completed within the first three years of the project and the proposed species should also be planted in consultation with the forest department.
60. In case of any, change in scope of work, technology, modernization and enhancement of capacity/ built-up area/ project area shall again require prior environmental clearance as per EIA notification, 2006.
61. PP shall be responsible for discrepancy (if any) in the submissions made by the PP to SEAC & SEIAA.
62. The validity of the EC shall be as per the provisions of EIA Notification subject to the following: Expansion or modernization in the project, entailing capacity/ built-up area/ project area, addition with change in process and or technology and any change in product - mix in proposed project shall require a fresh Environment Clearance.

Standard Conditions:

1. Adequate arrangements for providing free fuel like kerosene/wood/LPG shall be made at the project cost for the labors engaged in the construction work so that indiscriminate felling of trees is prevented.
2. Consolidation and compilation of the muck should be carried-out in the muck dump sites and the dump sites should be above high flood level. Restoration of construction area including dumping sites of excavated materials shall be ensured by leveling, filling up of borrow pits, landscaping etc. The area should be properly treated with suitable plantation.
3. The Regional Office of MoEF, GoI, Bhopal & MPPCB shall monitor compliance of the stipulated conditions. A complete set of documents including Environment Impact Assessment Report, Environmental Management Plan and Monitoring Plan should be given to Regional Office, MoEF, GoI, Bhopal & MPPCB. The project proponent shall provide full cooperation during their inspection and all required documents/data to the officials.
4. Action plan with respect to suggestion/improvement and recommendations made and agreed during public hearing consultation shall be submitted to the Regional Office, MoEF, GoI, Bhopal, MPPCB within six months.
5. The responsibility of implementation of environmental safeguards and RR plan rests fully with the Water Resources Department GoMP and Government of Madhya Pradesh. The WRD Government of Madhya Pradesh should also monitor implementation of EMP at regular intervals preferably at the level of Principal Secretary.
6. Necessary livelihood plan for oustees is to be prepared, if found necessary, in consultation with State Government Departments concerned. The Water Resources Department Government of Madhya Pradesh should submit compliance on this components & also while submitting six monthly compliance report to MoEF, GoI, Regional Office, Bhopal.
7. PP should ensure implementation of all activities / mitigative measures / safeguards proposed in the Environmental Impact Assessment (EIA) report and Environmental

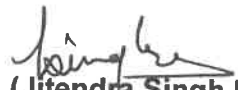
Management Plan (EMP) approved by SEAC and other reports from time to time must.

8. The proponent shall upload the status of compliance of the stipulated EC conditions, including results of monitored data on their website and shall update the same periodically.
9. The monitored data for criteria pollutant levels, namely; SPM, RSPM, SO₂, NO_x (ambient levels) or critical sectoral parameters, indicated for the project shall be monitored and displayed at a convenient location near the dam site in the public domain.
10. The sewage or waste water should be properly collected, treated so as to conform to the standards prescribed by MoEF & CPCB. The treated effluents conforming to the prescribed standards shall be re-circulated and reused for horticulture / plantation.
11. The equipment likely to generate high noise levels during construction period or otherwise shall have to meet the ambient noise level standards as notified under the Noise Pollution (Regulation and Control) Rules, 2000 as amended from time to time under the Environment Protection Act (EPA), 1986. Workers shall be provided with ear plugs / muffs.
12. The Project Proponent has to submit half yearly compliance report of the stipulated terms and conditions in the Prior Environmental Clearance, including the results of monitored data in hard and soft copy to the Regulatory Authority, respective Zonal Office of CPCB and the SPCB and Regional Office of MoEF, GoI at Bhopal on 1st June and 1st December of each calendar year.
13. A separate Environmental Management Cell with suitable qualified personnel shall be set-up under the control of a Senior Executive, who will report directly to the Head of the Organization.
14. Adequate financial provision should be made in the total budget of the project for implementation of the above suggestion safeguard measures. The funds earmarked for environmental protection measures shall be kept in separate account and shall be fully utilized for the said purpose and not to be diverted for other purpose. Year wise expenditure shall be reported to the MoEF, GoI, Regional Office located at Bhopal, CPCB & MPCB. In case of revision of the project cost due to price level change the cost of EMP shall also be updated proportionately and revised upwardly.
15. Water User Associated (WUA) Co-operative should have to be formed for efficient water use. Involvement of the community for disciplined and wise use of available waters should be ensured through training programme / effective interactive sessions.
16. On-farm development (OFD) works are to be completed by the project proponent simultaneously and before the commencement of irrigation. WUA's (Water Users Associations) should be made functional to undertake the OFD works. Special & critical monitoring of progress to be undertaken by the Water Resources Department GoMP to ensure that OFD works are completed along with main canal networks.
17. Details of land holding of project affected persons whose land is being acquired shall be submitted to MoEF&CC, GoI, Regional Office. The R & R benefits for the land losing households will be as per the National Rehabilitation and Resettlement Policy, 2007 or as per the State Rehabilitation and Resettlement Policy, whichever is more beneficial to the project affected villages. The R & R issues shall be completed before

commissioning of the project. In case latest Act of 2014 is applicable, the same Act is to be followed.

18. The MP SEIAA or any other competent authority reserves the right to alter/modify or add additional, safeguard measures subsequently, if found necessary and to take action, including revoking of the clearance under provisions of the environment (Protection) Act 1986 to ensure effective implementation of the suggested safeguard measures in a time bound and satisfactory manner.
19. The Prior Environmental Clearance letter is valid for a period of 10 years from the date of issue of this letter for commissioning of the project.
20. A copy of the Prior Environmental Clearance issued by MP SEIAA shall be submitted by the Project Proponent to the Heads of the Local Bodies, Panchayat / Zila Parishad / Municipal Bodies as applicable, local NGO, if any, in addition to the associated Government Department from whom any suggestion / representations were received while processing the proposal and those responsible for controlling the proposed project, who in turn has to display the same for 30 days from the date of receipt. The clearance letter shall also be put on website by the project proponent.
21. State Pollution Control board / committee shall display a copy of the clearance letter at the regional office, district industries centre and collector's/tehsildar's office for 30 days.
22. The Project Proponent shall advertise at least in two local newspapers widely circulated in the region around the project, one of which shall be in the vernacular language of the locality concerned, within 7 days of the issue of the clearance letter informing that the project has been accorded environmental clearance and a copy of the clearance letter is available with the State Pollution Control Board and also at web site of the State Level Environment Impact Assessment Authority (SEIAA) website at www.mpseiaa.nic.in and copy the same shall be forwarded to the Regional Office, MoEF&CC, Gol, Bhopal.
23. After 5 years of the commissioning of the project a study shall be undertaken regarding impact of the project on the environment and downstream ecology. The study shall be undertaken by an independent agency to be decided in consultation with the Ministry / authority.
24. A multi disciplinary committee (MDC) for monitoring the implementation of environmental safe guards during construction shall be constituted by the project proponent (PP) in consultation with the state environment ministry as early as possible. A panel may be proposed by the PP and submitted to ministry. The Project Proponent shall organize six monthly meetings of the committee and submit the monitoring report to the ministry.
25. Occupational health and safety measures for the workers including identification of work related health hazards, training on malaria eradication, HIV, and health effects on exposure to water borne diseases shall be carried out. Periodic monitoring for the workers shall be conducted and records maintained including health records of the workers. Awareness programme for workers on impact on their health and precautionary measures like use of personal equipments etc. shall be carried out periodically. Review of impact of various health measures shall be conducted followed by follow up action wherever required.

26. The Project Proponent shall provide proper arrangement for the disposal of hazardous waste (if any) and obtain authorization under Hazardous Waste (Management Handling & Transboundary Movement) Rules from MPPCB.
27. The above conditions will be enforced inter-alia, under the provisions of the Water (Prevention & Control of Pollution) Act, 1974, the Air (Prevention & Control of Pollution) Act, 1981, the Environment (Protection) Act, 1986 and the Public Liability Insurance Act, 1991 along with amendments and rules.
28. The environmental statement for each financial year ending 31st March in Form-V as is mandated to be submitted by the project proponent to the concerned State Pollution Control Board as prescribed under the Environment (Protection) Rules, 1986, as amended subsequently, shall also be put on the website of the company along with the status of compliance of EC conditions and shall also be sent to the Regional Office of MoEF.
29. Any other clearance required from any other organization / department should be obtained before commencement of works and commissioning of the project, as applicable.
30. Concealing factual data or submission of false / fabricated data and failure to comply with any of the conditions mentioned above may result in withdrawal of this clearance and attract action under the provisions of Environment (Protection) Act, 1986.
31. Any appeal against this prior environmental clearance shall lie with the Green Tribunal, if necessary, within a period of 30 days from the date of issue, as prescribed under Section 10 of the National Green Tribunal Act 2010.


(Jitendra Singh Raje)
Member Secretary

Endt No. / SEIAA/ 2019 Dated
 Copy to:-

- (1). Principal Secretary, Urban Development & Environment Deptt. 3rd Floor, Mantralaya Vallabh Bhawan, Bhopal.
- (2). Secretary, SEAC, Research and Development Wing Madhya Pradesh Pollution Control Board, Paryavaran Parisar, E-5, Arera Colony Bhopal-462016.
- (3). Member Secretary, Madhya Pradesh Pollution Control Board, Paryavaran Parisar, E-5, Arera Colony, Bhopal-462016.
- (4). The Collector, Distt- Sagar (M.P.).
- (5). The Principal Chief Conservator of forest, Ground floor Satpuda Bhawan, Bhopal (M.P)
- (6). Shri Rajiv Kumar Sukalika Engineer-in-Chief, Water Resources Department, Tulsi Nagar, Bhopal, MP
- (7). Director, I.A. Division, Monitoring Cell, MoEF, Gol, Ministry of Environment & Forest Indira Paryavaran Bhawan, Jor Bagh Road, New Delhi – 110 003
- (8). Director (S), Regional office of the MOEF, (Western Region), Kendriya Paryavaran Bhawan, Link Road No. 3, Ravi Shankar Nagar, Bhopal-462016.
- (9). Guard file.

(Dr. Sanjeev Sachdev)
Officer-in-Charge

UNDERTAKING

The Forest Department ensure that the forest land located between FRL and the FRL-4 Meters shall be afforested by planting appropriate indigenous tree species.


Divisional Forest Officer
North Division Sagar
District - Sagar (M.P.)

Annexure-XII

**OFFICE OF THE PROJECT ADMINISTRATOR BINA P.M.U, WATER
RESOURCES DEPARTMENT SAGAR (M.P.)**

UNDERTAKING

The user Agency undertakes that the afforestation shall be done along the periphery of the reservoir.



Project Administrator
Bina P.M.U. Water Resources
Department Sagar (M.P.)

Annexure-XIII

**OFFICE OF THE PROJECT ADMINISTRATOR BINA P.M.U, WATER
RESOURCES DEPARTMENT SAGAR (M.P.)**

UNDERTAKING

The user Agency undertakes that the water shall be provided free of cost for the forestry related projects.



Project Administrator
Bina P.M.U. Water Resources
Department Sagar (M.P.)

Annexure-XIV

OFFICE OF THE PROJECT ADMINISTRATOR BINA P.M.U, WATER
RESOURCES DEPARTMENT SAGAR (M.P.)

UNDERTAKING

The user Agency undertakes that the Layout plan of the proposal shall not be changed without the prior approval of the Central Government.



Project Administrator
Bina P.M.U. Water Resources
Department Sagar (M.P.)

Annexure-XV

**OFFICE OF THE PROJECT ADMINISTRATOR BINA P.M.U, WATER
RESOURCES DEPARTMENT SAGAR (M.P.)**

UNDERTAKING


User Agency undertakes that no labour camp/huts shall be established on the forest land.


Project Administrator
Bina P.M.U. Water Resources
Department Sagar (M.P.)

OFFICE OF THE PROJECT ADMINISTRATOR BINA P.M.U, WATER
RESOURCES DEPARTMENT SAGAR (M.P.)


UNDERTAKING

The user Agency undertakes that the forest land specified in the proposal shall not be used for any purpose and under no circumstances be transferred to any other agency, department or person.


Project Administrator
Bina P.M.U. Water Resources
Department Sagar (M.P.)

UNDERTAKING


The State Forest Department undertakes that Felling of trees on the forest land being diverted shall be reduced to the bare minimum and the trees should be felled under strict supervision of the State Forest Department


Project Administrator
Bina P.M.U. Water Resources
Department - Sagar (M.P.)

OFFICE OF THE PROJECT ADMINISTRATOR BINA P.M.U, WATER
RESOURCES DEPARTMENT SAGAR (M.P.)

UNDERTAKING


User Agency undertakes that the user agency shall implement the R&R Plan as per the R&R Policy of State Government in consonance with National R&R Policy, Government of India before the commencement of the project work. The said R&R Plan will be monitored by the State Government/Regional Office of MoEF&CC along with indicators for monitoring and expected observable milestones.


Project Administrator
Bina P.M.U. Water Resources
Department Sagar (M.P.)

OFFICE OF THE PROJECT ADMINISTRATOR BINA P.M.U, WATER
RESOURCES DEPARTMENT SAGAR (M.P.)

UNDERTAKING

The user Agency undertakes to create and maintained the alternate habitat/home for the avifauna, whole nesting tress area to be cleared in this project. Bird nests artificially made out of eco-friendly materials shall be used in the area, including forest area and human settlements, adjoining the forest area being diverted for the projects with the consultation of State Forest Department;


Project Administrator
Bina P.M.U. Water Resources
Department Sagar (M.P.)

FORM-II
(for projects other than linear projects)
Government of Madhya Pradesh
Office of the District Collector Sagar

No 3065 A/FRA/2016-17/Sagar


Dated 8/3/17...

TO WHOWSOEVER IT MAY CONCERN

In compliance of the Ministry of Environment and Forests (MoEF), Government of India's letter No. 11-9/98-FC (pt.) dated 3rd August 2009 where in the MoEF issued guidelines on submission of evidences for having initiated and completed the process of settlement of rights under the Scheduled Tribes and Other Traditional Forest Dwellers (Recognition of Forest Rights) Act. 2006 (FRA, for short) on the forest land proposed to be diverted for non-forest purposes, it is certified that **248.76 hectares** of forest land proposed to be diverted in favour of **WRD Div. No. 1 Sagar** (name of user agency) for **Construction of Kadan Medium Project** (purpose for diversion of forest land) in **Sagar District** falls within jurisdiction of **Ekapna-Basona and Berkheri Suvansh** village (s) in **Sagar** tehsils. It is further certified that :

- (a) The complete process for identification and settlement of rights under the FRA has been carried out for the entire **248.76 hectares** of forest area proposed for diversion. A copy of records of all consultations and meetings of the Forest Rights Committee(s); Gram Sabha(s), Sub-Division Level Committee(s) and the District level Committee are enclosed as annexure- I to annexure- 21
- (b) The proposal for such diversion (with full details of the project and its implications, in vernacular / local language) have been placed before each concerned Gram sabha of forest-dwellers, who are eligible under the FRA;
- (c) The each concerned Gram Sabha(s), has certified that all formalities / processes under the FRA have been carried out, and the they have given their consent to the proposed diversion and the compensation and ameliorative measures, if any, having understood the purpose and details of proposed diversion. A copy of certificate issued by the Gram Sabha of **Ekapna-Basona and Berkheri Suvansh** villages (s) in enclosed as annexure- I to annexure-21
- (d) The discussion and decision of such proposal had taken pace only when there was a quorum of minimum 50% of the members of Gram Sabha present;
- (e) The diversion of forest land for facilities managed by the Government as required under section 3 (2) of the FRA have been completed and the Grama Sabhas have given their consent to it;
- (f) The rights of Primitive Tribal Groups and Pre-Agricultural Communities, where applicable have been specifically safeguarded as per section 3 (1) (e) of the FRA.

Encl.: As above.



(Vikash Narwal)
Collector
Sagar (M.P.)
COLLECTOR
SAGAR

Annexure-XXI

**OFFICE OF THE PROJECT ADMINISTRATOR BINA P.M.U, WATER
RESOURCES DEPARTMENT SAGAR (M.P.)**

UNDERTAKING


The user Agency undertakes to provide the alternate fuels to the labourers and working staff.


Project Administrator
Bina P.M.U. Water Resources
Department Sagar (M.P.)

OFFICE OF THE PROJECT ADMINISTRATOR BINA P.M.U, WATER
RESOURCES DEPARTMENT SAGAR (M.P.)

UNDERTAKING

The user Agency undertakes that the character of the project shall be maintain as an irrigation projects and ensure continued benefit to the farmers in the command area and no any diversion of water from the project for industrial projects will be permitted in future.



Project Administrator
Bina P.M.U. Water Resources
Department Sagar (M.P.)

Annexure-XXIII

**OFFICE OF THE PROJECT ADMINISTRATOR BINA P.M.U, WATER
RESOURCES DEPARTMENT SAGAR (M.P.)**

UNDERTAKING


The user agency undertakes that Any other condition that the concerned Regional Office of MoEF may stipulate, from time to time in the interest of conservation, protection and development of forests & wildlife will be complied by user agency.


Project Administrator
Bina P.M.U. Water Resources
Department Sagar (M.P.)

OFFICE OF THE PROJECT ADMINISTRATOR BINA P.M.U, WATER
RESOURCES DEPARTMENT SAGAR (M.P.)

UNDERTAKING


The user agency undertakes that the self-compliance report shall be submitted annually at the end of March of every year regularly in respect of the above conditions to the State Government, concerned Regional Office and MoEF.


Project Administrator
Bina P.M.U. Water Resources
Department Sagar (M.P.)

OFFICE OF THE PROJECT ADMINISTRATOR BINA P.M.U, WATER
RESOURCES DEPARTMENT SAGAR (M.P.)

UNDERTAKING

The user agency undertakes to ensure compliance to provisions of the all Acts, Rules, Regulations, Guidelines, relevant Hon'ble Court Order (s) and National Green Tribunal (NGT) Order (s), if any, pertaining to this project for the time being in force, as applicable to the project.


Project Administrator
Bina P.M.U. Water Resources
Department Sagar (M.P.)

project admin bina PMU SAGAR
Sagar,
Madhya Pradesh-470001

Payment Order List

project admin bina PMU SAGAR

Report Run Date: 01/09/2020 13:21:36

Date From 26/08/2018 To 01/09/2020

Logged In User: Mr. Sachin Indrawal Project Engineer (Civil)

Report Generated: 01/09/2020 13:36

Order Code: 3303102034 project admin bina PMU SAGAR

Service Name: IFMISAPS Admin (SAR)

S. No.	Party Code	Party Name	Voucher No.	Date of Payment	Amount Paid	IFSC Code	Account No.	Payment Mode	Bill Ref No.	Advice No.	Cheque No.	Effile No.	IFR NO
--------	------------	------------	-------------	-----------------	-------------	-----------	-------------	--------------	--------------	------------	------------	------------	--------

3303102034	project admin bina PMU SAGAR	AAKASH	680206210065	26/08/2018	54,991.00	CHINDR	660814577	Pay Bank	680206210065	680206210065	680206210065	680206210065	
------------	------------------------------	--------	--------------	------------	-----------	--------	-----------	----------	--------------	--------------	--------------	--------------	--

Total

69,920.00

3303102034 project admin bina PMU SAGAR >> CENTRAL BANK OF INDIA >> GOPALGAN SAGAR

AAKASH	680206210065	26/08/2018	54,991.00	CHINDR	660814577	Pay Bank	680206210065	680206210065	680206210065	680206210065	680206210065	680206210065	
--------	--------------	------------	-----------	--------	-----------	----------	--------------	--------------	--------------	--------------	--------------	--------------	--

Total

54,991.00

3303102034 project admin bina PMU SAGAR >> CORPORATION BANK >> NEW DELHI >> DDIH COMPLEX

MADHVI	680206210065	26/08/2018	2,52,92,795.00	CHINDR	660814577	Pay Bank	680206210065	680206210065	680206210065	680206210065	680206210065	680206210065	
--------	--------------	------------	----------------	--------	-----------	----------	--------------	--------------	--------------	--------------	--------------	--------------	--

Total

2,52,92,795.00

3303102034 project admin bina PMU SAGAR >> HDFC BANK LTD >> REWA

Vijay Kumar	680206210065	26/08/2018	5,33,94,990.00	CHINDR	660814577	Pay Bank	680206210065	680206210065	680206210065	680206210065	680206210065	680206210065	
-------------	--------------	------------	----------------	--------	-----------	----------	--------------	--------------	--------------	--------------	--------------	--------------	--

Total

5,33,94,990.00

(Sachin Indrawal)

Project Administrator

Bina P.M.U. Water Resources Dept.

Sagar (M.P.)

7-8-2018 — 207589964=00 — SBIN 918281015967

NEFT RTGS CHALLAN

AGENCY COPY

NEFT / RTGS CHALLAN for Ad-HOC CAMPA

Date : 26-08-2020

Agency Name.	WATER RESOURCES DIVISION NO ONE SAGAR
Application No.	5723086200
MoEF/SG File No.	8-11/2018-FC
Location.	MADHYA PRADESH
Address.	Water resources division no 1 sagar (M.P)Sagar
Amount(in Rs)	25292795/-

Amount in Words : Two Crore Fifty-Two Lakh Ninety-Two
Thousand Seven Hundred and Ninety-Five Rupees Only

NEFT/RTGS to be made as per following
details;

Beneficiary Name:	MADHYA PRADESH CAMPA
IFSC Code:	CORP0000371
Pay to Account No.	150765723086200 Valid only for this challan amount
Bank Name & Address:	Corporation Bank Lodhi Complex Branch, Block 11, CGO Complex, Phase I, Lodhi Road, New Delhi -110003

- This Challan is strictly to be used for making
payment to CAMPA by NEFT/RTGS only

BANK COPY

NEFT / RTGS CHALLAN for Ad-HOC CAMPA

Date : 26-08-2020

Agency Name.	WATER RESOURCES DIVISION NO ONE SAGAR
Application No.	5723086200
MoEF/SG File No.	8-11/2018-FC
Location.	MADHYA PRADESH
Address:	Water resources division no 1 sagar (M.P) Sagar
Amount(in Rs)	25292795/-

Amount in Words : Two Crore Fifty-Two Lakh Ninety-Two
Thousand Seven Hundred and Ninety-Five Rupees Only

NEFT/RTGS to be made as per following
details;

Beneficiary Name:	MADHYA PRADESH CAMPA
IFSC Code:	CORP0000371
Pay to Account No.	150765723086200 Valid only for this challan amount.
Bank Name & Address:	Corporation Bank Lodhi Complex Branch, Block 11, CGO Complex, Phase I, Lodhi Road, New Delhi -110003

- This Challan is strictly to be used for making
payment to CAMPA by NEFT/RTGS only

After making successful payment, User Agencies may send a line of confirmation through
Email: helpdeskcampa@corpbank.co.in

10979485806

10979485806
25292795

UTRNO

(Sachin Indrawal)
Project Administrator
Bina P.M.U. Water Resources Dept.
Sagar (M.P.)

Cheque Details

Cheque No W330549908 Payment Mode E-Cheque
Treasury Name 3303102034-project admin
bina PMU SAGAR

Party Code	Party Name	Account No	Bank Name	Branch Name	IFSC Code	MICR Code	Amount
2000176522173	MADHYA PRADESH CAMPA	150766723086200	17-CORPORATION BANK	000371-NEW DELHI LODHI COMPLEX	CORP0000371	110017007	25,292,795

One Record found.

1


(Sachin Indrawal)
Project Administrator
Bina P.M.U. Water Resources Dept.
Sagar (M.P.)

AGENCY COPY

NEFT / RTGS CHALLAN for Ad-HOC CAMPA

Date : 02-09-2020

Agency Name.	WATER RESOURCES DIVISION NO ONE SAGAR
Application No.	5723086226
MoEF/SG File No.	8-11/2018-FC
Location.	MADHYA PRADESH
Address.	Water resources division no 1 sagar (M.P)Sagar
Amount(in Rs)	55525828/-

Amount in Words :Five Crore Fifty-Five Lakh Twenty-Five
Thousand Eight Hundred and Twenty-Eight Rupees Only

NEFT/RTGS to be made as per following
details;

Beneficiary Name:	MADHYA PRADESH CAMPA
IFSC Code:	CORP0000371
Pay to Account No.	150765723086226 Valid only for this challan amount.
Bank Name & Address:	Corporation Bank Lodhi Complex Branch, Block 11,CGO Complex, Phase I, Lodhi Road, New Delhi -110003

- This Challan is strictly to be used for making
payment to CAMPA by NEFT/RTGS only

BANK COPY

NEFT / RTGS CHALLAN for Ad-HOC CAMPA

Date : 02-09-2020

Agency Name.	WATER RESOURCES DIVISION NO ONE SAGAR
Application No.	5723086226
MoEF/SG File No.	8-11/2018-FC
Location.	MADHYA PRADESH
Address:	Water resources division no 1 sagar (M.P) Sagar
Amount(in Rs)	55525828/-

Amount in Words :Five Crore Fifty-Five Lakh Twenty-Five
Thousand Eight Hundred and Twenty-Eight Rupees Only

NEFT/RTGS to be made as per following
details;

Beneficiary Name:	MADHYA PRADESH CAMPA
IFSC Code:	CORP0000371
Pay to Account No.	150765723086226 Valid only for this challan amount.
Bank Name & Address:	Corporation Bank Lodhi Complex Branch, Block 11,CGO Complex, Phase I, Lodhi Road, New Delhi -110003

- This Challan is strictly to be used for making
payment to CAMPA by NEFT/RTGS only

After making successful payment, User Agencies may send a line of confirmation through
Email: helpdeskampa@corpbank.co.in

परियोजना प्रशासक
बीना पी.एम.यू. जल संसाधन विभाग
सागर (म.प्र.)

(Sachin Indrawal)
Project Administrator
Bina P.M.U. Water Resources Dept.
Sagar (M.P.)

project admin bina PMU SAGAR

Page 1

Advice No. : 3303102034/092020-21/E0011


Advice Date : 02/09/2020

Bank Name : STATE BANK OF INDIA

Branch Name : CIVIL LINES SAUGOR

SR. No.	Voucher No.	E-Cheque No.	E-Cheque Date	Payee Name	Amount	Signature Of ATO (cheque)	Signature Of TO/STO	Remarks
1	330/4701/092020-21/0001	W33054991 3	02/09/2020	project admin bina PMU SAGAR	5,55,25,828.00			

Total Amount : 5,55,25,828.00


(Sachin Indrawal)
Project Administrator
Bina P.M.U. Water Resources Dept.
Sagar (M.P.)

Cheque Details							
Cheque No	W330549913	Payment Mode	E-Cheque				
Treasury Name	3303102034-project admin bina PMU SAGAR						
Party Code	Party Name	Account No	Bank Name	Branch Name	IFSC Code	MICR Code	Amount
2000177739524	MADHYA PRADESH CAMPA	150765723086226	17-CORPORATION BANK	000371-NEW DELHI LODHI COMPLEX	CORP0000371	110017007	55,525,828
One Record found.							
1							
<div>Close</div>							


(Sachin Indrawal)
Project Administrator
Bina P.M.U. Water Resources Dept.
Sagar (M.P.)

AGENCY COPY	
NEFT / RTGS CHALLAN for Ad-HOC CAMPA	
Date : 07-08-2018	
Agency Name.	WATER RESOURCES DIVISION NO ONE SAGAR
Application No.	5723086184
MoEF/SG File No.	8-11/2018-FC
Location.	MADHYA PRADESH
Address.	Water resources division no 1 sagar (M.P)Sagar
Amount(in Rs)	207589964/-
Amount in Words :Twenty Crore Seventy-Five Lakh Eighty-Nine Thousand Nine Hundred and Sixty-Four Rupees Only	
NEFT/RTGS to be made as per following details;	
Beneficiary Name:	MADHYA PRADESH CAMPA
IFSC Code:	CORP0000371
Pay to Account No.	150765723086184 Valid only for this challan amount.
Bank Name & Address:	Corporation Bank Lodhi Complex Branch, Block 11,CGO Complex, Phase I, Lodhi Road, New Delhi -110003
<ul style="list-style-type: none"> This Challan is strictly to be used for making payment to CAMPA by NEFT/RTGS only This challan is valid only for seven days 	

BANK COPY	
NEFT / RTGS CHALLAN for Ad-HOC CAMPA	
Date : 07-08-2018	
Agency Name.	WATER RESOURCES DIVISION NO ONE SAGAR
Application No.	5723086184
MoEF/SG File No.	8-11/2018-FC
Location.	MADHYA PRADESH
Address:	Water resources division no 1 sagar (M.P) Sagar
Amount(in Rs)	207589964/-
Amount in Words :Twenty Crore Seventy-Five Lakh Eighty-Nine Thousand Nine Hundred and Sixty-Four Rupees Only	
NEFT/RTGS to be made as per following details;	
Beneficiary Name:	MADHYA PRADESH CAMPA
IFSC Code:	CORP0000371
Pay to Account No.	150765723086184 Valid only for this challan amount.
Bank Name & Address:	Corporation Bank Lodhi Complex Branch, Block 11,CGO Complex, Phase I, Lodhi Road, New Delhi -110003
<ul style="list-style-type: none"> This Challan is strictly to be used for making payment to CAMPA by NEFT/RTGS only This challan is valid only for seven days. 	

After making successful payment, User Agencies may send a line of confirmation through
Email: helpdeskampa@corpbank.co.in


(Sachin Indrawal)
Project Administrator
Bina P.M.U. Water Resources Dept.
Sagar (M.P.)


E.E.WATER RESOURCES DIV.NO.1 SAGAR
Advice No. : 3303102002/082018-19/E0063
Bank Name : STATE BANK OF INDIA

Advice Date : 07/08/2018
Branch Name : CIVIL LINES SAUGOR


SR. No.	Voucher No.	E-Cheque No.	E-Cheque Date	Payee Name	Amount	Signature Of ATO (cheque)	Signature Of TO/STO	Remarks
1	330/4701/082018-19/0004	W33053889 4	07/08/2018	E.E.WATER RESOURCES DIV.NO.1 SAGAR	20,75,89,964.00			
Total Amount : 20,75,89,964.00								


(Sachin Indrawal)
Project Administrator
Bina P.M.U. Water Resources Dept.
Sagar (M.P.)

 Integrated Financial Management Information System Department of Finance, Government of Madhya Pradesh		Welcome ABHADESH KUMAR CHOUBEY, Executive Engineer(Civil)-0000052717, E.E.WATER RESOURCES DIV.NO.1 SAGAR Last Login (Date/Time) : 07 Aug 2018		Home Change Password Logout Setting	
ADMIN	Budget	Deposit	Worklist	Receipt & Disbursement	
HRMIS HOME					
E-Cheque / Cheque Preparation					
Bill Control No	Bill Ref No	Voucher Number	Voucher Date	Payment Mode	Cheque No/E-Cheque No
3303102002/08-2018/00012	Work/D/2000818933	330/4701/082018-19/0004	07/08/2018	E-PAYMENT	W330538894
<input type="button" value="Close"/>					
Fields marked with * are mandatory All amounts are in INR. All the dates are in DD/MM/YYYY format Application: Production				TATA Consultancy Services Limited IFMIS.Helpdesk Number(Toll Free) : 18001028244	


 (Sachin Indrawal)
 Project Administrator
 Bina P.M.U. Water Resources Dept.
 Sagar (M.P.)

Cheque Details							
Cheque No		W330538894		Payment Mode		E-Cheque	
Treasury Name		3303102002-E.E.WATER RESOURCES DIV.NO.1 SAGAR					
Party Code	Party Name	Account No	Bank Name	Branch Name	IFSC Code	MICR Code	Amount
200051610329	MADHYA PRADESH CAMPA	150765730016535	17-CORPORATION BANK	*000371-NEW DELHI LODHI COMPLEX	CORP00000371	110017007	207,599,964
One Record found.							
1							
<input type="button" value="Close"/>							


(Sachin Indrawal)
Project Administrator
Bina P.M.U. Water Resources Dept.
Sagar (M.P.)

रत्नसरा



138367260620

वर्ष २०१६-२०१७.

क्रमिक	क्षेत्रफल (और यदि भूमि खाली में अधिलेखित न हो तो उसका वर्णन)	कब्जेदार का नाम, उसके पिता का या प्रति का नाम तथा निवास स्थान, अधिकार जिसके अन्तर्गत भूमि धारण की गई है और देय राजस्व का लगान	किसी भूमिस्वामी या पट्टेदार का या किसी मौलूमी कारतकार के उप पट्टेदार का नाम, पिता का नाम, लगान या पट्टे की रकम और उस पट्टे पर दिये गये भाग का क्षेत्रफल	खाते को भूमि						खालों के बाहर के क्षेत्रों में बोई गई फसल का नाम तथा क्षेत्रफल	कंप्रियात
				क्षेत्रफल जिसमें वर्ष के दौरान में फसल उगाई गई			पड़ती का क्षेत्रफल				
				फसल का नाम	क्षेत्रफल	दुफसली क्षेत्रफल	चालू वर्ष की पड़ती	२ से ५ वर्ष तक की पड़ती	अन्य पड़ती अर्थात् ५ वर्ष से अधिक		
१	२	३	४	५	६	७	८	९	१०	११	१२
१/१/२	१६.०००	शामकीय									रा.प्र.क्र. ४९ अ/१९ (३) वर्ष २०२२-२३ कलेक्टर महोदय का आदि. २४/१२/२०१३ १/१ एकवा १२९.६२ इ.मे से कलेक्टर महोदय सागर का राप्रक्र १९ अ/१९(३) वर्ष २०१६/१७ में पारित आ दिनांक ०३/०५/२०१७ के अनुसार वन विभाग का प्रिजनीकरण हेतु हस्तांतरित भूमि के स्थान पर जल संसाधन विभाग को वसारापण हेतु आग्रहल की जाती है ०६.०० हे. मा. मंद परिवर्तन करते हुये क्षतिपूर्ति प्रतीकरण हेतु वन विभाग को

2

हंदुंगर में एवं करों का ब्योग रुपय पैसा में

वर्ष २०१६-२०१७.

[illegible]

184684617969

ग्राम ०५, भस्मनाथी ग्रंथ
हल्का ०४१ गढ़पहरा महाल
रा. नि. नं. सागर-१ तहसील
सागर, जिला सागर
वर्ष २०१७-२०१८.

क्रमिक	क्षेत्रफल (और होने वाले क्षेत्रों की समीक्षा न हो तो उसके वर्णन)	कब्जेदार का नाम, उसका पिता का नाम तथा निवासी स्थान, अधिकार जिसके अन्तर्गत भूमि धारण की गई हो और देय राजस्व का लगान	३	४	क्षेत्रफल जिसमें वर्ष के दौरान फसल उगाई गई				पड़ती का क्षेत्रफल			खाते के बाहर के क्षेत्रों में बांटे गई फसल का नाम तथा क्षेत्रफल	कैफियत			
					फसल का नाम	क्षेत्रफल	दुपसली क्षेत्रफल	पड़ती		अन्य पड़ती अथवा तक की पड़ती						
								५	६		७			८	९	१०
१	२											१२				
१०/२	५०.००० वन शासकीय ५०.०००	शासकीय											कलेक्टर महोदय सागर के राप्रक्र ४८ अ/१९ (३) वर्ष १२/१३ आदि. २८/०२/१३ के अनुसार वसतिगण देतु आरक्षित न्याय कर्त्तव्य महोदय के राप्रक्र १४ अ/१९ (३) वर्ष २०१६-१७ आदि ३३/०५/२०१७ के अनुसार यह भूमि कल संसाधन विभाग को आरक्षित की जाती है न्याय कर्त्तव्य महोदय सागर के राप्रक्र २० अ/१९ (३) वर्ष २०१६-१७ आदि ३६/०७/२०१७ के अनुसार यह भूमि कल संसाधन विभाग के स्थान पर २०१० वन विभाग			



184684617969

वर्ष २०१७-२०१८.

[illegible]



76310505347

ग्राम भैलैया हल्का भैलैया ०१४ रा. नि. नं. मालथौन. तहसील मालथौन. जिला सागर वर्ष २०१६-२०१७.

क्रमांक	क्षेत्रफल (और यदि भूमि खाते में सम्मिलित न हो तो उसका वर्णन)	कच्चेदार का नाम, उसके पिता का या पति का नाम तथा निवास स्थान, अधिकार जिसके अन्तर्गत भूमि धारण की गई हो और देश राजस्व का लगान	किसी भूमिस्वामी या पट्टेदार का या किसी मालिकी कारतकार के उप पट्टेदार का नाम, पिता का नाम, लगान का पट्टे की रकम और उस पट्टे पर दिये गये भाग का क्षेत्रफल	खाते की भूमि						खाने के बाहर के क्षेत्रों में बांटे गये फसल का नाम तथा क्षेत्रफल	कैफियत
				क्षेत्रफल जिसमें वर्ष के दौरान में फसल उगाई गई	पड़ती का क्षेत्रफल						
					क्षेत्रफल	दुफसली क्षेत्रफल	चालू वर्ष की पड़ती	२ से ५ वर्ष तक की पड़ती	अन्य पड़ती अथवा ५ वर्ष से अधिक		
१	२	३	४	५	६	७	८	९	१०	११	१२
४०२/१२	३०.०००	शासकीय									ग.प्र.क्र.५० अ/१९ ३) वर्ष २०१२-१३ कलेक्टर महोदय का आदि. मे ४/१२/२०१३ ४०२/१ रकबा ४२.९३ हे.मे से ३० हे. का कलेक्टर महोदय सागर का राप्रक्र १९ अ/१९(३) वर्ष २०१६/१७ में पारित आदेश दिनांक ०३/०५/२०१७ के अनुसार जमीन विभाग को धनीकरण हेतु इस्तेमाल भूमि के स्थान पर जल संयोजन विभाग को विकासोपयोग हेतु आगमन की जाती है कलेक्टर महोदय सागर के राप्रक्र २० अ/१९(३) वर्ष २०१६/१७ में पारित

तहसीलदार
मालथौन

अग्नि हव्यद्वय में एव करो का व्याग रुपय गया में



76310505347

12th May 1944.

१४० विशेष विषय

ग. नि. न मालथौन

नहसील मालथौन.

जिला
भाग

वर्ष २०१६-२०१७.

क्रमांक	अवस्थ (और यदि भूमि खाल से अभिलिखित न हो तो उसका वर्णन)	कच्चेदार का नाम, उसके पिता का या पति का नाम तथा निवास स्थान, अधिपक्ष अधिकारी का नाम और देय गजराय का लगान	किसी भूमि या किसी भी प्रकार की भूमि का या किसी भी प्रकार की भूमि का नाम, पिता का नाम
---------	--	--	--

भूमि क्र. १५०२२ हेक्टर मे एंव करो का ब्योरा रुपय पैसों मे

खसरा।

अपल शासकिय उपयोग हुनु



43161984184

ग्राम भरदी

हल्का ०१ नवलपार

रा. नि. नं ०१ केसली

तहसील केसली.

जिल्हा
सागर

वर्ष २०१६-२०१७.

क्रमांक	क्षेत्रफल (और यदि भूमि खाते में सम्मिलित न हों तो उसका वर्णन)	कब्जदार का नाम, उसके पिता का या पति का नाम तथा निवास स्थान, अधिकार जिसके अन्तर्गत भूमि धारण की गई हो और देय राजस्व का लगान	किसी भूमिस्वामी या पट्टेदार का या किसी मौरुमी काशतकार के उस पट्टेदार का नाम, पिता का नाम, लगान या पट्टे की रकम और उस पट्टे पर लिये गये भाग का क्षेत्रफल	क्षेत्रफल जिसमें वर्ष के दौरान में फसल उगाई गई				खाते का नाम			खाते के बाहर के क्षेत्रों में बोई गई फसल का नाम तथा क्षेत्रफल	कैफियत	
				फसल का नाम	क्षेत्रफल	दुफराली क्षेत्रफल	चालू वर्ष की पड़ती	पड़ती का क्षेत्रफल					
								२ से ५ वर्ष तक की पड़ती	अन्य पड़ती अर्थात् ५ वर्ष से अधिक				
										५			६
१	२	३	४										१२
१४.३८०	शासकीय												श्रीमान मल्लो महो. सागर के म.क्र. १९ अ/१९(३) वर्ष २०१६-१७ आदेश दिनांक ३३-०५-२०१७ के अनुसार मल्लो संसाधन विभाग को हस्तांतरित (आ.दि. ३३/०५/१७ पढा जावे) (न्यायालय कलेक्टर सागर के म.क्र. २००३/१९(३)वर्ष २०१६-१७ आ. दि. ३६/७/१७ के अनुसार कडान मध्यम परियोजना में डूब में आने वाली वन भूमि के बदले शेकतियक युशारोपण हेतु वन विभाग को हस्तांतरित होने से)

(P1250 P1000)
Jules

पृष्ठ क्र. : १

भूमि का ब्योरा हेल्डियर से एवं करो का ब्योरा रुपये पैसों में

फाम पॉ-11
खसरा

तिथि : २१-०७-२०१७ ५६

NIC-VER4-Dhananjay



257772960920

केवल शासकीय उपयोग हेतु

ग्राम खरखरी

हल्का ०२ मोहासा

रा. नि. नं ०१ केसली

तहसील केसली.

जिला सागर

वर्ष २०१६-२०१७.

क्रमांक	क्षेत्रफल (और यदि भूमि खाते में सम्मिलित न हो तो उसका वर्णन)	कब्जेदार का नाम, उसके पिता का या पति का नाम तथा निवास स्थान, अधिकार जिसके अन्तर्गत भूमि धारण की गई हो और देय राजस्व का लगान	किसी भूमिस्वामी या पट्टेदार का या किसी मौजूमी कारखानेकार के उप पट्टेदार का नाम, पिता का नाम, लगान या पट्टे की रकम और उस पट्टे पर दिये गये भाग का क्षेत्रफल	खाते की भूमि					खाते के बाहर के क्षेत्रों में बोई गई फसल का नाम तथा क्षेत्रफल	कैफियत	
				क्षेत्रफल जिसमें वर्ष के दौरान में फसल उगाई गई				पड़ती का क्षेत्रफल			
				क्षेत्रफल	दुफराली क्षेत्रफल	चालू वर्ष की पड़ती	अन्य पड़ती अर्थात् ५ वर्ष से अधिक				
१	२	३	४	५	६	७	८	९	१०	११	१२
४६८०	शासकीय										(श्रीमान कले.महो.सागर के प्र.क्र.१९ अ/१९(३) वर्ष २०१६-१७ आदेश दिनांक ०३६-०५-२०१७ के अनुसार जल संसाधन विभाग को हस्तांतरित) न्यायालय कलेक्टर सागर के प्र.क्र. २० अ/१९(३)वर्ष २०१६-१७ आ. दि. ०६/७/१७ के अनुसार कडाम मध्यम परियोजना में डूब में आने वाली वन भूमि के बदले वैकल्पिक वृक्षारोपण हेतु वन विभाग को हस्तांतरित होने से)

(काम्यार प्रभादी
केसली)



मध्य प्रदेश कम्प्यूटरीकृत भू-अभिलेख
फार्म पी - II
खसरा

सी. एल. आर. नं. 1110070200070254000150

क्रमिक	ग्राम/खुंडी	रकबा : 70 भाई (मुख्यालय)	कलेक्टर का नाम, उसके पिता का या पति का नाम तथा निवास स्थान, अधिकार जिसके अन्तर्गत भूमि धारण की गई है और देय राजस्व का लक्षण	किसी भूविवरणी या प्लेटदार का या किसी मौलसी कार्रकार के उद्य प्लेटदार का नाम, पिता का नाम, लक्षण या पट्टे की रकम और उपर्युक्त पर दिए गये भाग का क्षेत्रफल	स. नि. नं. महाराजपुर					जिला : मार	वर्ष: 2019-2020	कैफियत	
					सहस्रलक्षेयी								
					क्षेत्रफल जिसमें वर्ष के दौरान में फसल उगाई गई					यकती का क्षेत्रफल			
					कमसल का नाम	क्षेत्रफल	दफ्तरी क्षेत्रफल	चार वर्ष की यकती	2 से 5 वर्ष तक की यकती	अन्य यकती अर्थात् 5 वर्ष से अधिक			
1	2	3	4	5	6	7	8	9	10	11	12		
47/32	47.000 0	(शासकीय)									कलेक्टर आदेश संख्या 20319(3)पट्ट 018-17 दिनांक 06/07/2019 के अनुसार क्षेत्र नया खसरा नंबर दर्ज किया गया। यथा कलेक्टर महोदय जिला मार के स.प्र. के. 203193 वर्ष 2016-17 आदेश दिन 06.07.2017 के द्वारा रकबा 47 00.00 भूमि वन विभाग को हस्तान्तरित क ई जाती है		

सूचना देवरी

6/15

21 NOV 2019





मध्य प्रदेश कायटरीकृत भू-अभिलेख
फार्म पी -॥
खसरा

सी. एल. आर. नं. 1110040100037058000382

[illegible]

न्यायालय कलेक्टर सागर, जिला सागर (म.प्र.)

प्र.क्रमांक- 20 अ/19(3) वर्ष 2016-17

मौजा- मृगावली, भिलैया, मसवासीग्रन्ट, मुडैरी, भरदी, खरखरी, सहजपुरीकलां जिला सागर

कार्यपालन यंत्री

जल संसाधन संभाग क्रमांक-एक सागर
जिला सागर (म.प्र.)

विरुद्ध

आवेदक

म.प्र.शासन
वन विभाग

अनावेदक

!! आदेश !!

(पारित दिनांक 6/7/2017)

कार्यपालन यंत्री, जल संसाधन संभाग क्रमांक-एक सागर म.प्र. ने ज्ञापन क्रमांक-137 ए/कार्य/वन भूमि/2017-18 सागर दिनांक 12.05.17 में कडान मध्यम परियोजना के डूब क्षेत्र में आने वाली वन भूमि के बदले वैकल्पिक वृक्षा रोपण हेतु चिन्हित की गई प.ह.नं. 101 ग्राम पडरिया तहसील सागर की भूमि के स्थान पर जल संसाधन विभाग को वैकल्पिक वृक्षारोपण हेतु आरक्षित की गई 250.08 हे. गैर वन भूमि में से 248.70 हे. वन भूमि के बदले वन विभाग को प्रशासकीय स्वीकृति प्राप्त होने से हस्तांतरण किया जाना प्रस्तावित किया गया।

प्रकरण पंजीबद्ध किया गया। प्राप्त प्रस्ताव पर तहसीलदार मालथौन/सागर/देवरी/केसली/रहली से नियमानुसार भूमि का हस्तांतरण का प्रस्ताव मंगाया गया एवं कार्यपालन यंत्री जल संसाधन संभाग क्रमांक-1 सागर से प्रस्तावित भूमि में से शेष रकवा 1.32 हे. छोड़े जाने के संबंध में अग्रिम मंगाया गया। कार्यपालन यंत्री जल संसाधन संभाग क्रमांक-1 सागर ने अपने पत्र क्रमांक-631/कार्य/वन भूमि/2017-18 सागर दिनांक 03.06.17 के द्वारा ग्राम सहजपुरी तहसील रहली की भूमि ख0नं0 1/2 रकवा 8.02 हे. में से रकवा 6.70 हे. भूमि हस्तांतरित की जाना प्रस्तावित किया गया। तहसीलदार मालथौन ने अपने पत्र दिनांक 03.06.17 के द्वारा ग्राम मिर्गावली की भूमि ख0नं0 1/1/2 रकवा 96.00 हे., ग्राम भैलैया की भूमि ख0नं0 402/1/2 रकवा 30.00 हे. को हस्तांतरित किया जाना प्रस्तावित किया गया। तहसीलदार सागर द्वारा अपने प्रतिवेदन दिनांक 03.06.17 में ग्राम मसवासी ग्रन्ट की भूमि ख0नं0 37/2 रकवा 50.00 हे. वन विभाग को हस्तांतरित किया जाना प्रस्तावित किया गया। तहसील रहली द्वारा अपने पत्र दिनांक 03.06.17 के द्वारा ग्राम सहजपुरीकलां की भूमि ख0नं0 1/2 रकवा 8.02 हे. में से 6.70 हे. वन विभाग को हस्तांतरित किया जाना प्रस्तावित किया गया। तहसीलदार देवरी ने अपने प्रतिवेदन दिनांक 12.06.17 के द्वारा ग्राम मुडैरी तहसील देवरी की भूमि ख0नं0 47/1 रकवा 47.00 हे. वन विभाग को हस्तांतरण किया जाना प्रस्तावित किया गया। तहसीलदार केसली ने अपने पत्र दिनांक 03.07.17 के द्वारा ग्राम भरदी की भूमि ख0नं0 88 में से 14.38 हे., ग्राम खरखरी की भूमि ख0नं0 1 में से रकवा 4.68 हे. भूमि वन विभाग को हस्तांतरित किया जाना प्रस्तावित किया गया।

अतः कार्यपालन यंत्री, जल संसाधन संभाग क्रमांक-एक सागर के ज्ञापन क्रमांक-137 ए/कार्य/वन भूमि/2017-18 सागर दिनांक 12.05.17 एवं क्रमांक-631 सागर दिनांक 03.06.17 के द्वारा प्रस्तावित भूमि का हस्तांतरण स्वीकार करते हुए निम्नानुसार ग्रामों की शासकीय भूमि जो जल संसाधन विभाग को वैकल्पिक वृक्षारोपण हेतु आरक्षित है का म.प्र.भू.संहिता 1959 (यथा संशोधित 2011) की धारा 237(3) के तहत म.प्र.शासन वन विभाग को हस्तांतरित की जाती है।

क्र.	ग्राम का नाम	तहसील का नाम	भूमि ख0नं0	कुल रकवा (हे.में)	कडान मध्यम परियोजना के डूब क्षेत्र में आने वाली वन भूमि के बदले वैकल्पिक वृक्षा रोपण हेतु वन विभाग को हस्तांतरित रकवा (हे. में)
01	मृगावली	मालथौन	1/1/2	96.00	96.00
02	भिलैया	मालथौन	402/1/2	30.00	30.00
03	मसवासीग्रन्ट	सागर	37/2	50.00	50.00
04	मुडैरी	देवरी	47/1	47.00	47.00
05	भरदी	केसली	88/2	14.38	14.38
06	खरखरी	केसली	1/3	4.68	4.68
07	सहजपुरीकलां	रहली	1/4	8.02	6.70
कुल योग-				250.08	248.76



(आलोक कुमार सिंह)
कलेक्टर
जिला-सागर

पृ.कं०/४४१६/सी०कले०/१७
प्रतिलिपि:-

सागर, दिनांक ०६/०७/२०१७

- १- सचिव, म.प्र.शासन, राजस्व विभाग, मंत्रालय वल्लभ भवन भोपाल
- २- सचिव म.प्र.शासन वन विभाग मंत्रालय वल्लभ भवन भोपाल
- ३- अपर मुख्य सचिव, जल संसाधन, विभाग मंत्रालय वल्लभ भवन भोपाल
- ४- प्रधान मुख्य वन संरक्षक म.प्र. भोपाल
- ५- मुख्य वन संरक्षक वृत्त सागर जिला सागर
- ६- वन मंडल अधिकारी (स.) वन मंडल उत्तर/दक्षिण सागर वन मंडल सागर
- ७- अनुविभागीय अधिकारी सागर/देवरी/रहली/खुरई जिला सागर
- ८- ✓ कार्यपालन यंत्री जल संसाधन संभाग कमांक-एक सागर
- ९- तहसीलदार सागर/मालथौन/देवरी/केसली/रहली की ओर आदेशानुसार अभिलेख दुरुस्ती एवं आधिपत्य देकर पालन प्रतिवेदन दस्तावेजों सहित भेजे जाने हेतु।



Handwritten signature and date: 6/7/2017
कलेक्टर
जिला-सागर

F. No. 8-11/2018-FC
Government of India
Ministry of Environment, Forest and Climate Change
(Forest Conservation Division)

Indira Paryavaran Bhawan
Aliganj, Jorbagh Road
New Delhi - 110 003
Dated: 18th June, 2018

To,

The Principal Secretary (Forests),
Department of Forests & Environment,
Government of Madhya Pradesh,
Bhopal.


Sub: Diversion of 248.76 ha. of Forest Land for construction of Kadan Medium Irrigation Project in favour of Water Resources Department, Sagar District Madhya Pradesh State.

Sir,

I am directed to refer to the Addl. Principal Chief conservator of Forests (Land Management) and Nodal Officer, Forest (Conservation) Act, 1980, State Government of Madhya Pradesh's letter No. F-3/81/2016/10-11/12/575 dated 27th February, 2018 on the above mentioned subject, seeking prior approval of Central Government under Section-2 of the Forest (Conservation) Act, 1980, and to say that the said proposal has been examined by the Forest Advisory Committee constituted by the Central Government under Section-3 of the aforesaid Act.

2. After careful consideration of the proposal of the State Government of Madhya Pradesh and on the basis of the recommendations of the Forest Advisory Committee, the Central Government hereby agrees to accord stage-I / In-principle approval under the Forest (Conservation) Act, 1980 for the diversion of 248.76 ha. of Forest Land for construction of Kadan Medium Irrigation Project in favour of Water Resources Department, Sagar District Madhya Pradesh State, subject to the following conditions:-

- (i) Legal status of the diverted forest land shall remain unchanged;
- (ii) The State Government shall arrange to get the land proposed for diversion and for CA, vacated by encroachers if any, as pointed out in the report created by DSS cell of this ministry and also at Regional office Bhopal;
- (iii) The Such lands shall be inspected by Regional office Bhopal and Nodal officer jointly and their report shall be submitted along with compliance prior to obtaining Stage II clearance;
- (iv) The Compensatory Afforestation shall be done over equal non-forest land (NFL) to the forest area proposed to be diverted within a period of three years with effect from the date of issue of Stage-II clearance and maintained thereafter in accordance




18.6.18

- (xxviii) The State Government shall maintain the character of the projects as an irrigation project and to ensure continued benefit to the farmers in the command area, no more diversion of water from the project for industrial projects will be permitted in future;
- (xxix) Any other condition that the concerned Regional Office of this Ministry may stipulate, from time to time, in the interest of conservation, protection and development of forests & wildlife;
- (xxx) The user agency shall submit the annual self-compliance report in respect of the above conditions to the State Government, concerned Regional Office and this Ministry by the end of March of every year regularly; and
- (xxxi) The user agency and the State Government shall ensure compliance to provisions of the all Acts, Rules, Regulations, Guidelines, relevant Hon'ble Court Order (s) and National Green Tribunal (NGT) Order(s), if any, pertaining to this project for the time being in force, as applicable to the project

3. After receipt of the report on compliance to the conditions stipulated in the paragraph-2 above, -from the State Government of Madhya Pradesh, final / stage-II approval for diversion of the said forest under Section-2 of the Forest (Conservation) Act, 1980 will be issued by this Ministry. Transfer of the said forest land to the user agency shall not be effected by the State Government of Madhya Pradesh till final/stage-II approval for its diversion is issued by this Ministry.


Yours faithfully,


(Sandeep Sharma) 16/6/18

Assistant Inspector General of Forests (FC)

Copy to:-


1. The Principal Chief Conservator of Forests, Government of Madhya Pradesh, Bhopal.
2. The Addl. Principal Chief Conservator of Forests (Central), Regional Office (Western Zone), Bhopal.
3. The Nodal Officer, under the forest (Conservation) Act, 1980, Forest Department, Government of Madhya Pradesh, Bhopal.
4. User Agency.
5. Monitoring Cell, FC Division, MoEF & CC, New Delhi, for uploading.
6. Guard File.


(Sandeep Sharma)

Assistant Inspector General of Forests (FC)

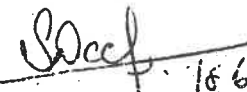
with the approved Plan in consultation with the State Forest Department at the cost of the user agency. At least 1000 saplings per hectares shall be planted over 248.76 ha. (248760 plants). If this is not possible to plant these many seedlings in the identified NFL, the balance seedlings will be planted in degraded forest land as per the prescriptions of the Working Plan at the cost of the User agency. In such case CA cost will be revised and duly approved by competent authority and deposited online in the CAF managed by CAMPA;

- (v) The land identified for the purpose of CA shall be clearly depicted on a Survey of India toposheet of 1:50,000 scale;
- (vi) The non-forest land to be transferred and mutated in favour of the State Forest Department for raising Compensatory Afforestation shall be notified as reserved Forest under Section-4 or Protected Forest under Section-29 of the Indian Forest Act, 1927 or under the relevant Section(s) of the local Forest Act. The Nodal officer must report compliance within a period of 6 month from the date of grant of final approval and send a copy of the notification declaring the non-forest land under Section 4 or Section 29 of the Indian Forest Act, 1927, or under the relevant section of the local Forest Act as the case may be, to this Ministry for information and record;
- (vii) The User Agency shall transfer the cost of raising and maintaining the compensatory afforestation at the current wage rate in consultation with State Forest Department in the account of Ad-hoc CAMPA of the concerned State through online portal. The scheme may include appropriate provision for anticipated cost increase for works scheduled for subsequent years;
- (viii) The User Agency shall provide additionally 25% of the CA cost towards Soil and Moisture Conservation measures in the proposed CA area as per site requirement and the said amount may be deposited in the account of Ad-hoc CAMPA of the concerned State through online e-portal only;
- (ix) The User Agency shall transfer online, the Net Present Value (NPV) of the forest land being diverted under this proposal, as per the orders of the Hon'ble Supreme Court of India dated 28.03.2008, 24.04.2008 and 09.05.2008 in Writ Petition (Civil) No. 202/1995 and the guidelines issued by this Ministry vide its letter No. 5-3/2007-FC dated 05.02.2009. The requisite funds shall be transferred through online portal into Ad-hoc CAMPA account of the State Concerned;
- (x) Any fund received from the user agency under the project and deposited in the State Forest Department account, except the funds realized for regeneration/ demarcation of safety zone, shall be transferred through online portal into Ad-hoc CAMPA account of the State Concerned;
- (xi) The user agency should ensure that the compensatory levies (CA cost, NPV etc.) are deposited through challan generated online on web portal and deposited in appropriate bank online only. Amount deposited through other mode will not be accepted as compliance of the Stage -I clearance;
- (xii) At the time of payment on the Net Present Value (NPV) at the then prevailing rate, the User Agency shall furnish an undertaking to pay the additional amount of NPV, if so determined, as per the final decision of the Hon'ble Supreme Court of India;


18.6.18

- (xxviii) The State Government shall maintain the character of the projects as an irrigation project and to ensure continued benefit to the farmers in the command area, no more diversion of water from the project for industrial projects will be permitted in future;
- (xxix) Any other condition that the concerned Regional Office of this Ministry may stipulate, from time to time, in the interest of conservation, protection and development of forests & wildlife;
- (xxx) The user agency shall submit the annual self-compliance report in respect of the above conditions to the State Government, concerned Regional Office and this Ministry by the end of March of every year regularly; and
- (xxxi) The user agency and the State Government shall ensure compliance to provisions of the all Acts, Rules, Regulations, Guidelines, relevant Hon'ble Court Order (s) and National Green Tribunal (NGT) Order(s), if any, pertaining to this project for the time being in force, as applicable to the project
3. After receipt of the report on compliance to the conditions stipulated in the paragraph-2 above, -from the State Government of Madhya Pradesh, final / stage-II approval for diversion of the said forest under Section-2 of the Forest (Conservation) Act, 1980 will be issued by this Ministry. Transfer of the said forest land to the user agency shall not be effected by the State Government of Madhya Pradesh till final/stage-II approval for its diversion is issued by this Ministry.


Yours faithfully,


(Sandeep Sharma) 16/6/18

Assistant Inspector General of Forests (FC)

Copy to:-

1. The Principal Chief Conservator of Forests, Government of Madhya Pradesh, Bhopal.
2. The Addl. Principal Chief Conservator of Forests (Central), Regional Office (Western Zone), Bhopal.
3. The Nodal Officer, under the forest (Conservation) Act, 1980, Forest Department, Government of Madhya Pradesh, Bhopal.
4. User Agency.
5. Monitoring Cell, FC Division, MoEF & CC, New Delhi, for uploading.
6. Guard File.


(Sandeep Sharma)

Assistant Inspector General of Forests (FC)