


The consolidated condition wise compliance report for the Segment-20/1 (Ramappa) is submitted to the Forest Divisional Officer, Mulugu, Jayashankar Bhupalpally District as Follows:

C.NO.	Description of the Condition	Compliance
1	2	3
(i)	Legal status of the diverted forest land shall remain unchanged.	Yes.The legal status remains unchanged. Will be complied with. An undertaking is submitted.
(ii)	The demarcation of the proposed forest area shall be carried out by erecting 4 feet high cement concrete pillars duly numbered at an interval of 20 meters at the cost of User Agency.	The Telangana Drinking Water Supply Corporation Ltd., Hyderabad has deposited an amount of Rs.12,12,820/- (Rs.4,27,500/- + Rs.7,85,320/-) (part of deposited amount of Rs.12,98,820/- with UTR No. IDIBH18183243989 Dt: 02-07-2018) into the account of Forest Divisional Officer, Mulugu for the Demarcation of the area by concrete pillars.
(iii)	The Compensatory Afforestation (CA) shall be raised and maintained by the State Forest Department over 3.254 ha out of the 187.677 ha of non-forest land identified in Sy no. 169 of Peddamunagala and in Sy no.139 & 147 of Thimmapuram in Chandampet Mandal of Nalgonda District at the cost of user agency.	The Telangana Drinking Water Supply Corporation Ltd., Hyderabad has deposited an amount of Rs.47,48,200/- (part of Deposited amount Rs.71,23,600/-) towards CA Scheme, into the account of TELANGANA STATE CAMPA, New Delhi Lodhi Complex, with UTR No. IDIBH18183243953 Dt:02-07-2018 against the project FP/TG/WATER/18056/2016.
(iv)	The State Government has proposed 3.254 ha of non forest land for compensatory afforestation under the subject proposal as part of 187.677 ha of non forest land identified for entire TDWSP projects(Mission Bhageeratha Project).The CA land identified to the extent of 187.677 ha for the Mission Bageeratha Project under the working control of WLM division, Nagarjunasagar shall be apportioned project wise including the CA area identified for the present proposal and all the relevant details like DGPS coordinates, map, CA scheme, soil suitability certificate etc shall be uploaded in the Ministry's online portal against the subject proposal.	The non-forest land to an extent of 187.677 ha identified in 3 survey numbers i.e peddamunagala (sy.no.169) , Thimmapuram (Sy.no.139&147) in chandampet mandal of Nalgonda District for CA under the Jurisdiction of the FDO ,WLM division Nagarjunasagar has been apportioned project wise including the CA area identified for the present proposal further the relevant details has been uploaded in the ministry 's online portal against the subject proposal
(v)	Identified CA land and approved CA scheme shall not be changed without the prior approval of the Central Government.	Will be complied with. An undertaking is submitted.
(vi)	Non-forest land identified for raising	Non-forest land identified for raising

	compensatory afforestation shall be transferred and mutated in favour of the State Forest Department before issue of the Stage-II clearance;	compensatory afforestation is transferred and mutated in favour of the state Forest Department.
(vii)	Non-forest land which is transferred and mutated in favour of the State Forest Department for the purpose of compensatory afforestation, shall be declared as Reserved Forest under Section-4 or Protected Forest under Section-29 of the Indian Forest Act, 1927 or under the relevant Section(s) of the local Forest Act. The Nodal Officer must report compliance within a period of 6 months from the date of grant of final approval and send a copy of the original notification declaring the non-forest land under Section 4 or Section 29 of the Indian Forest Act, 1927, or under the relevant section of the local Forest Act as the case may be, to this office for information and record;	Not Applicable to UA.
(viii)	The State Government shall charge the Net Present Value of the diverted forest land measuring 3.254 ha from User Agency as per the orders of the Hon'ble Supreme Court dated 28.03.2018 and 09.05.2008 in IA Nos.826 in 566 with related IA's in Writ Petition (Civil) No.202/1995.	The Telangana Drinking Water Supply Corporation Ltd., Hyderabad has deposited an amount of Rs.23,75,400/- (part of Deposited amount of Rs.71,23,600/-) towards NPV, into the account of TELANGANA STATE CAMPA, New Delhi Lodhi Complex, with UTR No. IDIBH18183243953 Dt: 02-07-2018, against the project FP/TG/WATER/18056/2016.
(ix)	Additional amount of the Net Present Value (NPV) of the diverted forest land if any, becoming due after revision of the same by the Hon'ble Supreme Court of India in future, shall be charged by the State Government from User Agency.	Will be complied with. An undertaking is submitted herewith.(enclosed)
(x)	The funds received from the User Agency towards Compensatory Afforestation and Net Present Value under this project shall be deposited in the respective bank account of Telangana State CAMPA. <u>The User Agency shall compulsorily deposit the CA and other levies only by generating challan through the Ministry's website.</u>	The User agency has generated a challan through the Ministry's website for an amount Rs.71,23,600/- towards Compensatory Afforestation and Net Present Value under this project including levies towards mitigation measures for the forest conservation etc and deposited the same into the account of TELANGANA STATE CAMPA, New Delhi Lodhi Complex, with UTR No. IDIBH18183243953 Dt: 02-07-2018, against the project

		FP/TG/WATER/18056/2016.
(xi)	State Government shall ensure whether the proposed area for diversion falls inside the Eturnagaram Wildlife Sanctuary or its Eco Sensitive Zone area and if so, necessary clearance may be obtained before stage I compliance.	Not Applicable to UA.
(xii)	Trees standing in the diverted area shall be felled strictly as per requirement with prior permission of the Divisional Forest Officer concerned.	Will be complied with. An undertaking is submitted herewith.(enclosed)
(xiii)	The muck generated in the earth cutting if any, will be disposed off at designated dumping sites and in no case the muck/debris will be disposed off on the forest areas.	Will be complied with. An undertaking is submitted herewith.(enclosed)
(xiv)	The State Forest Department shall translocate the trees, wherever feasible instead of felling at the cost of User Agency.	Will be complied with. An undertaking is submitted herewith.(enclosed)
(xv)	The forest land proposed for diversion shall under no circumstances be transferred or subleased to any other agency, department or person without prior approval of the Central Government.	Will be complied with. An undertaking is submitted herewith.(enclosed)
(xvi)	The layout plan of the proposal shall not be changed without the prior approval of the Central Government.	Will be complied with. An undertaking is submitted herewith.(enclosed)
(xvii)	Minimal disturbance should be ensured by creating labour camps outside the forest area as far as possible and it will be the responsibility of the UA to ensure that the labourers& staff engaged in execution of work do not destruct nearby forest flora & fauna.	Will be complied with. An undertaking is submitted herewith.(enclosed)
(xviii)	The total forest area utilized for the project shall not exceed 3.254 ha and the forest area diverted shall not be used for any purpose other than those shown in the diversion proposal.	Will be complied with. An undertaking is submitted herewith.(enclosed)


(xix)	User agency and the State Government shall ensure compliance to provisions of the all Acts, Rules, Regulations and Guidelines, for the time being in force, as applicable to the project.	Will be complied with. An undertaking is submitted herewith.(enclosed)
(xx)	Any other conditions that the Central Government or Addl. PCCF(Central) of Regional Office, Chennai may impose from time to time in the interest of afforestation, conservation and management of flora and fauna in the area, shall be complied by the user agency.	Will be complied with. An undertaking is submitted herewith.(enclosed)
(xxi)	The Progress of the Compensatory Afforestation as mentioned by the DFO Bhupalpally Division in Sl. No 12 (v) (a) & (b) of part II i.e. 319.25 ha of forest land and 37.85 ha of degraded forest land shall be monitored by the Circle Head and a copy of such monitoring report shall be forwarded to the Regional Office to upload the same in the web portal.	Not Applicable to UA.
(xxii)	In the event of failure to comply with any of the above conditions the user agency is liable for penal action as decided by the Additional PCCF (Central), Regional Office, Chennai.	Will be complied with. An undertaking is submitted herewith.(enclosed)

  
 28/12/19  
 Superintending Engineer  
 RWS&S Circle, Warangal(Urban).



**Undertaking to Condition-(i)**

I hereby undertake and confirm that the legal status of the diverted forest land will remain unchanged in respect diversion of 3.254 ha of forest land in Mulugu Forest Division, Mulugu District (erstwhile Warangal(North) Divisions) for laying of pipe line and construction of structures in Segment-20/1 (Ramappa) for providing safe drinking water under Telangana Drinking Water Supply Project in favour of Superintending Engineer, TDWSP (RWS&S) Circle, Warangal(Urban).

  
26/12/19  
Superintending Engineer  
RWS&S Circle, Warangal(Urban).

**Undertaking to conditions-(iv) &(v)**

I hereby undertake in respect of diversion of forest land of 3.254 ha of forest land in Mulugu forest Division, Mulugu District for laying of pipe line and construction of structures in Segment-20/1 (Ramappa) for providing safe drinking water under Telangana Drinking Water Supply Project in favour of Superintending Engineer, TDWSP (RWS&S) Circle, Warangal(Urban), the following:

- a) The State Government has proposed 3.254 ha of non-forest land for compensatory afforestation under the subject proposal as part of 187.677 ha of non-forest land identified for entire TDWSP projects (Mission Bhageeratha Project). To supervise and monitor the CA land, state Government shall demarcate the 3.254 ha of non forest land with DGPS Coordinates. The coordinates, map, CA scheme, soil suitability certificate etc have been uploaded in the Ministry's online portal against the subject proposal.
- b) Identified CA land and approved CA scheme will not be changed without the prior approval of the Central Government.


  
20/12/19

**Superintending Engineer  
RWS&S Circle, Warangal(Urban).**

**Undertaking to pay additional amount of Net Present Value (NPV)-(ix)**

I hereby undertake to pay the additional amount of Net Present Value (NPV) of the diverted forest land if any, becoming due after revision of the same by the Hon'ble Supreme Court of India in future.

I also hereby undertake to pay the differential NPV amount, if any, due to escalation or revision of NPV, as and when demanded by the Forest Department in respect of diversion of forest land of 3.254 ha of forest land in Mulugu Forest Division, Mulugu District for laying of pipe line and construction of structures in Segment-20/1 (Ramappa) for providing safe drinking water under Telangana Drinking Water Supply Project in favour of Superintending Engineer, TDWSP (RWS&S) Circle, Warangal(Urban).

  
26/3/19  
Superintending Engineer  
RWS&S Circle, Warangal(Urban).



Annexure-IV  
20/11

NEFT MESSAGE DETAILS	
UTR Number	IDIB1118183243953
Transaction Branch	1674
Value Date	02/07/2018
Amount	7123600.00
Commission	0
Beneficiary Details	
Beneficiary Account	155705318056294
Beneficiary Name	TELANGANA CAMPA
Beneficiary Address	Lothi Complex Branch, Block 11 CGO Complex, Phase II, Lothi Road New Delhi 110003
IFSC CODE	CORP00000371
Remitting Customer Details	
Account Number	6432456786
Remitter's Name	TELANGANA DRINKING WATER SUPPLY CORPORATION LTD
Remitter's Address	ROOM NO 302, THIRD FLOOR, SRTGN BHAWAM, ERRAMANZIL, HYDERABAD
Sender's To Receiver Information	
Details of Payment	
Error Code	
Fund Status	

Attended

Dy. Executive Engineer

TDWSP Sub-Division (WSS&S)

MULUGU





NEFT MESSAGE DETAILS	
UTR Number	IDIBH181813743989
Transaction Branch	1674
Value Date	02/07/2018
Amount	1298820.00
Commission	0
Beneficiary Details	
Beneficiary Account	62508762268
Beneficiary Name	FDO MULUG
Beneficiary Address	SBI Mulug
IFSC CODE	SBIN0020157
Remitting Customer Details	
Account Number	6432456786
Remitter's Name	TELANGANA DRINKING WATER SUPPLY CORPORATION LTD
Remitter's Address	ROOM NO.302, THIRD FLOOR, SRTGN BHAWAM, ERRAMANZIL, HYDERABAD
Sender's To Receiver Information	
Details of Payment	
Error Code	
Final Status	

Attsted


Dv. Executive Engineer  
TDWSP Sub-Division (HWS&S)  
MULUGU



20/1


**Undertaking to carry out planned muck disposal condition-(xiii)**

I hereby undertake to dispose the muck generated in the earth cutting if any, will be disposed off at designated dumping sites and in no case the muck/debris will be disposed off on the forest areas in respect of diversion of forest land of 3.254 ha of forest land in Mulugu Forest Division, Mulugu District for laying of pipe line and construction of structures in Segment-20/1 (Ramappa) for providing safe drinking water under Telangana Drinking Water Supply Project in favour of Superintending Engineer, TDWSP (RWS&S) Circle, Warangal(Urban).

  
26/12/19  
Superintending Engineer  
RWS&S Circle, Warangal(Urban).

**Undertaking to condition-(xii)**

I hereby undertake that, Trees standing in the diverted area shall be felled strictly as per requirement with the prior permission of the Divisional Forest Officer concerned, in respect of diversion of forest land of 3.254 ha of forest land in Mulugu Forest Division, Mulugu District for laying of pipe line and construction of structures in Segment-20/1 (Ramappa) for providing safe drinking water under Telangana Drinking Water Supply Project in favour of Superintending Engineer, TDWSP (RWS&S) Circle, Warangal(Urban).


  
26/12/19  
Superintending Engineer  
RWS&S Circle, Warangal(Urban).



**Undertaking to conditions-(xiv)**

I hereby undertake in respect of diversion of forest land of 3.254 ha of forest land in Mulugu Forest Division, Mulugu District for laying of pipe line and construction of structures in Segment-20/1 (Ramappa) for providing safe drinking water under Telangana Drinking Water Supply Project in favour of Superintending Engineer, TDWSP (RWS&S) Circle, Warangal(Urban), the following:


- a) State Forest Department shall carry out translocation of the trees wherever feasible at the cost of User Agency.

  
26/2/19  
**Superintending Engineer**  
**RWS&S Circle, Warangal(Urban).**

**Undertaking to conditions-(xv), (xvi)& (xviii)**

I hereby undertake in respect of diversion of forest land of 3.254 ha of forest land in Mulugu Forest Division, Mulugu District for laying of pipe line and construction of structures in Segment-20/1 (Ramappa) for providing safe drinking water under Telangana Drinking Water Supply Project in favour of Superintending Engineer, TDWSP (RWS&S) Circle, Warangal(Urban), the following:

- a) The forest land proposed for diversion shall under no circumstances be transferred or sublet to any other agency, department or person without prior approval of the Central Government.
- b) The layout plan of the proposal shall not be changed without the prior approval of the Central Government.
- c) The total forest area utilized for the project shall not 3.254 ha and the forest area diverted shall not be used for any purpose other than those shown in the diversion proposal.

  
26/3/19  
Superintending Engineer  
RWS&S Circle, Warangal(Urban).

**Undertaking to condition-(xvii)**

I hereby undertake to ensure minimal disturbance by creating labour camps outside the forest area as far as possible and it will be the responsibility of the UA to ensure that the labourers & staff engaged in execution of work for not destruct nearby forest flora & fauna, in respect of diversion of forest land of 3.254 ha of forest land in Mulugu Forest Division, Mulugu District for laying of pipe line and construction of structures in Segment-20/1 (Ramappa) for providing safe drinking water under Telangana Drinking Water Supply Project in favour of Superintending Engineer, TDWSP (RWS&S) Circle, Warangal(Urban).


  
Superintending Engineer  
RWS&S Circle, Warangal(Urban).



**Undertaking to conditions-(xix), (xx) and (xxii)**

I hereby undertake in respect of diversion of forest land of 3.254 ha of forest land in Mulugu Forest Division, Mulugu District for laying of pipe line and construction of structures in Segment-20/1 (Ramappa) for providing safe drinking water under Telangana Drinking Water Supply Project in favour of Superintending Engineer, TDWSP (RWS&S) Circle, Warangal(Urban), the following:

- a) User agency and the State Government shall ensure compliance to provisions of the all Acts, Rules, Regulations and Guidelines, for the time being in force, as applicable to the project.
- b) Any other conditions that the Central Government or Addl. PCCF(Central) of Regional Office, Chennai may impose from time to time in the interest of afforestation, conservation and management of flora and fauna in the area, will be complied by the user agency.
- c) In the event of failure to comply with any of the above conditions the user agency is liable for penal action as decided by the Additional PCCF (Central), Regional Office, Chennai.

  
26/3/19  
Superintending Engineer  
RWS&S Circle, Warangal(Urban).



**తెలంగాణ ప్రభుత్వము**  
**గ్రామీణ నీటి సరఫరా మరియు పారిశుధ్య శాఖ**  
**తెలంగాణ తాగునీరు సరఫరా ప్రాజెక్ట్**  
**ఇంజనీర్-ఇన్-చీఫ్ కార్యాలయం, RWS & S, TDWSP, హైదరాబాద్**

**ప్రకటన**

పూర్వ పరిశీలనలోని అటవీ భూములను ఈ క్రింది వెబ్సైటుకు బదిలీయించడానికి స్వాతంత్ర్యంగా అనుమతులు పొందబడినది వెబ్సైట్ యొక్క ప్రతిపాదన సంఖ్య, వెబ్సైట్ సంఖ్య-పేరు, ఎరియా మరియు సేజ్-1 అనుమతుల సూచీ సంఖ్య వివరాలను ఈ క్రింది ఇవ్వబడినది మరియు సమాచారం, ఇతర నిబంధనల కోసం దయచేసి అటవీ శాఖ వెబ్సైట్ [forestdekanos.nic.in](http://forestdekanos.nic.in) చూడండి.

1. ప్రతిపాదన సంఖ్య: FP/TG/Water/19561/2016. 15-6 భూపాలపల్లి 3.105 ha. F.No.4-TSB052/2017-CHN/0138 తేదీ: 24-1-2017.
2. ప్రతిపాదన సంఖ్య: FP/TG/Water/18325/2016. 17-1 నిజాంపేర్లు 3.713 ha. F.No.4-TSB058/2017-CHN/0258 తేదీ: 17-2-2017
3. ప్రతిపాదన సంఖ్య: FP/TG/Water/18326/2016. 17-2 మర్రిపెడ 2.303 ha. G.O.Rt.No.8/EFS&T (For.I) Dept. తేదీ: 20-1-2017.
4. ప్రతిపాదన సంఖ్య: FP/TG/Water/19019/2016. 17-3 కొత్తగూడ 21.911 ha. F.No.4-TSC085/2017-CHN/1115 తేదీ: 18-7-2017.
5. ప్రతిపాదన సంఖ్య: FP/TG/Water/18056/2016. 20-1 రామప్ప 3.254 ha. F.No.4-TSB043/2017-CHN/0313 తేదీ: 27-2-2017.
6. ప్రతిపాదన సంఖ్య: FP/TG/Water/18057/2016. 20-2 మంగపేట 1.989 ha. F.No.4-TSB042/2016-CHN/1139 తేదీ: 21-7-2017.
7. ప్రతిపాదన సంఖ్య: FP/TG/Water/19597/2016. 20-3 ఏటూరువాగారం 22.258 ha. F.No.4-TSC 048/2017-CHN/0917 తేదీ: 13-6-2017.

DIPR R.O.No.1866-DP/CL/Ashw/1/2018-19. Dt:17-09-2018 సు/- ఇంజనీర్ ఇన్ చీఫ్ RWS & S, TDWSP, T.S. హైదరాబాద్

Tue, 18 September 2018

**నమస్తే తెలంగాణ**

[epaper.ntnews.com/c/32275502](http://epaper.ntnews.com/c/32275502)



**GOVERNMENT OF TELANGANA**  
**RURAL WATER SUPPLY AND SANITATION DEPARTMENT**  
**TELANGANA DRINKING WATER SUPPLY PROJECT**  
**O/o The Engineer in Chief, RWS&S, TDWSP, Hyderabad.**

**NOTIFICATION**

In-principle approval for diversion of forest land in the following segments of erstwhile warangal district has been issued. The details of proposal no., segment no., segment name and area indicating reference no. of Stage I approval accorded are given hereunder. For Further details and other conditions please visit Forest Website: [forestclearance.nic.in](http://forestclearance.nic.in). 1.) Proposal No.FP/TG/WATER/19561/2016. 15-6 Bhupalpally 3.105 ha. F.No.4-TSB052/2017-CHN/0138 Dt:24.1.2017 2.) Proposal No.FP/TG/WATER/18325/2016. 17-1 Nizam Cheruvu 3.713 ha. F.No.4-TSB058/2017-CHN/0258 Dt:17.2.2017 3.) Proposal No.FP/TG/WATER/18326/2016. 17-2 Marripeda 2.303 ha. G.O.Rt.No.8/EFS&T(For.I) Dept. Dt:20.1.2017 4.) Proposal No.FP/TG/WATER/19019/2016. 17-3 Kothaguda 21.911 ha. F.No.4-TSC085/2017-CHN/1115 Dt:18.7.2017 5.) Proposal No.FP/TG/WATER/18056/2016. 20-1 Ramappa 3.254 ha. F.No.4-TSB043/2017-CHN/0313 Dt:27.2.2017 6.) Proposal No.FP/TG/WATER/18057/2016. 20-2 Mangapeta 1.989 ha. F.No.4-TSB042/2016-CHN/1139 Dt:21.7.2017 7.) Proposal No.FP/TG/WATER/19597/2016. 20-3 Eturunagarm 22.258 ha. F.No.4-TSC048/2017-CHN/0917 Dt:13.6.2017

Sd/- Engineer in Chief,  
RWS&S, TDWSP, TS, Hyd.  
DIPR No. 1029 DP/CL-Agency/ADVT/1/2018-19, Dt: 17.09.2018



# Status of the Payment made by User Agencies

## Help

Click on **Proposal No.** to view Detail of proposal. Click on **Demand letter** to view Uploaded demand letter.

CA : Compensatory Afforestation; Addl CA : Additional Compensatory Afforestation; PCA : Penal Compensatory Afforestation; CAT : Catchment Area Treatment; Addl PA : Additional Charges for protected area; NPV : Net Present Value;

- To be Verified : This icon shows that the details of the Funds submitted by User Agency are yet to be verified by Nodal Officer.
- Verified : This icon shows that the demand has been verified by Nodal Officer.
- Unpaid : This icon shows that the payment yet to be made.
- Challan Generated : This icon shows that the challan has been generated.
- Paid : This icon shows that the payment has been made.

Proposals received on or after 15th July 2014 All Proposals received upto 14th July 2014

Select Region :

Chennai

Select State :

Telangana

Select User Agency :

Select

Online Help

Payment Status

Query

Paid
  Unpaid
  All

Bank Name :

--Select All--

Mode of Payment :

--Select All--

Transaction Date (From) :

Transaction Date (To) :

Enter value for Search :

3.254

SEARCH

Sno.	Proposal Detail	Application_No	Date of IN-PRINCIPLE	Amount to be Paid/Amount Paid (in Rs.)	Payment Status	Payment Detail	Demand Letter
1	FP/TG/WATER/18056/2016 (../viewreport.aspx?pid=FP/TG/WATER/18056/2016)  Telangana Water Grid - Segment No.20/1, Ramappa, Warangal Dist - 3.254 Ha	WATER180562016294	27 Feb 2017	CA: 4748200/- Addl CA : 0/- PCA: 0/-, CAT : 0/- Safety Zone: 0/-, Addl PA : 0/- NPV: 2375400/- Total : 7123600/-	Paid	Fund Demand Verified by :26 Jun 2018 Nodal Officer On Bank Name : Corporation Bank Mode of Payment : NEFT/RTGS (Challan) Challan Generated On :26 Jun 2018 Transaction Date :03 Jul 2018	Demand Letter (../writereaddata/Fundpdf/6112612261212KOL2Pseg21.pdf)  Generated Challan (../UserAccount/Neft_ChallanCorp.aspx?pid=WATER180562016294)



(HTTPS://SWACHHBBHARAT.MYGOV.IN/)



Power To Empower

(HTTP://WWW.DIGITALINDIA.GOV.IN)

(HTTPS://DATA.GOV.IN/)



(HTTPS://INDIA.GOV.IN/)



(HTTPS://WWW.MYGOV.IN/)

(HTTP://MEITY.GOV.IN/)



(HTTP://WWW.PMINDIA.GOV.IN/EN/)



(HTTP://WWW.NIC.IN/)



Open Government Data (OGD) Platform India

MeitY

© Content Owned, Updated and Maintained by Ministry of Environment,Forest and Climate Change, Government of India

Terms & Conditions (<https://parivesh.nic.in/TermsandConditions.aspx>) | Privacy Policy (<https://parivesh.nic.in/Privacypolicy.aspx>) | Copyright Policy (<https://parivesh.nic.in/CopyrightPolicy.aspx>) | Hyperlinking Policy (<https://parivesh.nic.in/HyperlinkingPolicy.aspx>) | Accessibility Statement (<https://parivesh.nic.in/Accessibilitystatement.aspx>) | Disclaimer (<https://parivesh.nic.in/Disclaimer.aspx>) | Contact Us (<https://parivesh.nic.in/contact.aspx>)

For any Technical support, Please Contact EFCCID, NIC, New Delhi, monitoring-fc(at)nic(dot)in