

ಕರ್ನಾಟಕ ಸರ್ಕಾರ

GOVERNMENT OF KARNATAKA

ವೃಧಾನ ಮುಖ್ಯ ಅರಣ್ಯ ಸಂರಕ್ಷಣಾಧಿಕಾರಿ

(ಅರಣ್ಯ ಪಡೆ ಮುಖ್ಯಸ್ಥರು) ರವರ ಕಚೇರಿ

Office of

Principal Chief Conservator of Forests
(Head of Forest Force)



ಅರಣ್ಯ ಭವನ, 18ನೇ ಅಡ್ಡರಸ್ತೆ,

ಮಲ್ಲೇಶ್ವರಂ, ಬೆಂಗಳೂರು-560 003.

Aranya Bhavan, 18th Cross,
Malleshwaram, Bengaluru-560 003

Telephone : 080 2334 6472

Email : apccffc@gmail.com

No:A5(1).MNG.CR-01/2017-18

E Office No. KFD/HOFF/A5-1(MNG)/15/2018-FC

Encl:

3 sets

E-62628

Date 31-08-2019

03-09

To,

The Additional Chief Secretary to Government
Department of Forest, Ecology and Environment
M. S. Building, Bengaluru

Sir,

Sub: Diversion of 32.56 hectare (*revised from 33.80 hectare*) of forest land for iron ore mining (erstwhile 'C' category ML No.2621 of M/s Rama Rao Poal) allocated through auction sale to M/s JSW Steel Ltd, Toranagallu in Ramanamalai Block Reserve Forest, Sandur North Range, Ballari District

Proposal No. FP/KA/MIN/24548/2017

- Ref:**
1. Government of India, Ministry of Environment, Forests & Climate Change, New Delhi, letter F. No. 8-14/2018-FC dated 27-07-2017 (*typographical error; to be read as 27-07-2018*) [Stage-I approval]
 2. This office letters of even number dated: 16-08-2018, 19-12-2018, 01-02-2019, 18-07-2019 and 20-08-2019
 3. Deputy Conservator of Forests, Ballari Division, Ballari letter No. M1/MNG/JSW/RAMA/ML.No.2621/2018-19 dated 22-12-2018, 27-02-2019, 22-03-2019 and 03-08-2019 [Compliance Report and additional information]
 4. Chief Conservator of Forests, Ballari Circle, Ballari letter No. M1:MNG:R.Poal:TRF:ML-2621:CR-6/2017-18 dated 26-12-2018, 11-03-2019, 27-03-2019 and 07-08-2019 [Compliance Report and additional information]
 5. M/s JSW Steel Ltd, Raheja Towers, M.G. Road, Bengaluru letter dated 17-01-2019, 20-06-2019, 14-08-2019, 22-08-2019, 26-08-2019 and 29-08-2019 [additional information and revised CA land documents]

The Government of India, Ministry of Environment, Forests and Climate Change, New Delhi vide reference (1) has accorded in-principle (Stage-I) approval for diversion of 32.56 hectare (*revised from 33.80 hectare*) of forest land for iron ore mining (erstwhile 'C' category ML No.2621 of M/s Rama Rao Poal) in Ramanamalai Block Reserve Forest, Sandur North Range, Ballari District allocated through e-auction sale to M/s JSW Steel Ltd, Toranagallu under Section 2 of the Forest (Conservation) Act, 1980 subject to certain conditions. Accordingly, the User Agency and field officers were directed by this office vide reference (2) to submit the compliance.

The condition wise compliance report in respect of the conditions stipulated in the 'in-principle' (Stage-I) approval after verification and also additional information has been received from the field officers (ref- 3 & 4). Further, the User Agency vide Ref (5) has also submitted the information to this office. Based on the reports and additional / revised information received as above, the condition-wise compliance to the conditions of Stage-I approval is given below.

Sl. No.	Conditions stipulated in Stage-I approval dated 27-07-2018	Status of Compliance
(i)	Legal status of the diverted forest land shall remain unchanged	Legal status of the forest land will continue as a forest land and the status will be monitored. The User Agency has submitted an Undertaking to that effect. [ANNEXURE-1]
(ii)	Since the user agency has not applied for the use of existing road used by M/s Rama Rao Paol, which was actually diverted in favour of Zeenath Transport Company. State Government shall submit the relevant documents along with DGPS co-ordinates and alignment of the existing road. The user agency may use the existing road by obtaining NOC from the Zeenath Transport Company for usage of road diverted in its favour and submitting the NOC prior to final approval.	A Map showing the road alignment along with DGPS co-ordinates and the mining leases in the area is enclosed as ANNEXURE-2. Further, the User Agency has submitted an NOC dated 17-01-2019 [ANNEXURE-3] obtained from M/s Zeenath Transport Company for using the existing road enclosed with its letter dated 22-08-2019
(iii)	From the analysis through DSS, it is observed that part of road which is informed to be diverted in favour of Zeenath Transport Company is passing through the proposed mining lease area of M/s. JSW Steel Ltd. It may be clarified that the portion of road which is passing through lease area of M/s. JSW Steel Ltd. is already diverted under Forest (Conservation) Act, 1980 in favour of Zeenath Transport company or not. If the portion of the road is already diverted then the same needs to be deducted from the proposed lease area or a NOC shall be provided by the Zeenath Transport Company to avoid twice diversion of same area in favour of two different project proponents.	The part of road passing through ML No. 2621 of M/s JSW Steel Ltd is not included in Stage-I approval dated 19-12-2017 accorded in favour of M/s Zeenath Transport Company. The same is evident from the Map already enclosed as ANNEXURE-2. Hence, the question of deduction from the present proposal (M.L.No.2621) area does not arise.
(iv)	Compensatory afforestation programme shall be taken-up in consultation with State Forest	User Agency has identified an extent of 33.80 hectare of non-forest Private land in Ballari District for CA purpose. The same has been

Department. For compensatory afforestation, preference will be given to native plant species. Compensatory afforestation will be raised over 33.8 ha of non-forest land identified by the state government and at least 1000 plants per hectare (33800 plants of native tree species) will be planted. The CA cost may be revised accordingly, if required, and CA cost shall be deposited in the Compensatory afforestation Fund of Karnataka State managed by Ad-hoc CAPMPA.

registered by way of Sale Deed between the land owners and the Karnataka Forest Department. The details of the CA lands are as follows:

Taluk, Hobli	Villag e	Sy No.	Total exten t in Sy No. as per RTC	Extent proposed for CA		Remark s
				Acre- cent	ha	
Siruguppa Haccholli	Agasa nuru	11/A	4.97	2.59	1.05	Remainin g extent proposed for CA in Stage-I approved proposal FP/KA/Ot hers/ 27706/20 17
		12/A	7.40	7.4	2.99	
		1/1	28.03	28.03	11.34	
Sandur, Toranagal lu	Tuma ti	1/3	36.00	9.51	3.85	Remainin g extent accepted for CA in Stage-II approved proposal FP/KA/M IN /25219/20 17
		1/4	36.00	36	14.57	
Total					34.08	

Following documents are enclosed.

- 1) Topo Maps [ANNEXURE-4A]
- 2) Geo-referenced Maps with GPS co-ordinates of all corners [ANNEXURE-4B]
- 3) KML files of CA lands [Compact Disc]
- 4) RTC & Mutation Register copies [ANNEXURE-4C]
- 5) Suitability Certificate dated 03-08-2019 [ANNEXURE-4D]
- 6) Sale Deeds [ANNEXURE-4E]
- 7) CA Scheme [ANNEXURE-4F]

Further, the User Agency has remitted an amount of Rs.1,01,40,000/- for 33.80 ha @Rs.3.00 lakh/ ha (the rate prevailing on the date of payment) towards Compensatory Afforestation charges vide UTR No. VIJBH18254059944 dated: 11.09.2018 [out of total amount of Rs.4,08,37,940/-]

[Note: The CA rates have since been revised to Rs. 3.15 lakh per ha (for partial recovery cases) w.e.f. 01-07-2019. Therefore, the User Agency is being intimated to remit the CA difference

		<p>amount.]</p> <p>Copies of (i) Payment page print taken from FC web-portal. (ii) Challan Generated from FC web-portal. (iii) Letter from the Bank concerned regarding transfer of the amount of Rs.1,01,40,000/- are enclosed as ANNEXURE-5, 5A & 5B.</p>
(v)	25% of the Cost of CA will be deposited in addition to the CA cost for soil and moisture conservation works at CA site.	<p>User Agency has remitted an amount of Rs. 25,35,000/- for 33.80 ha (@Rs.3,00,000/- per hectare) towards 25% of Compensatory Afforestation cost vide UTR No. VIJBH182540 59944 dated: 11.09.2018 [out of total amount of Rs.4,08,37,940/-]</p> <p><i>[Note: The CA rates have since been revised to Rs. 3.15 lakh per ha (for partial recovery cases) w.e.f. 01-07-2019. Therefore, the User Agency is being intimated to remit the CA difference amount.]</i></p> <p>The details of the payment are already enclosed as ANNEXURE-5, 5A & 5B.</p>
(vi)	Since the proposed area is prone to soil erosion because of high slope & poor vegetation. Hence, the user agency shall undertake adequate soil & moisture conservation works such as check dam, gully checks, retaining wall etc. whether inside or outside the lease area, in consultation with the forest department before starting mining works preferably within three years.	<p>User Agency has submitted a copy of the Soil & Moisture Conservation Plan prepared by ICAR-Central Research Institute Dry land Agriculture, Hyderabad and approved by Chief Wildlife Warden, Karnataka vide letter dated 19-09-2018. User Agency has remitted a sum of Rs.6,31,000/- vide RTGS UTR No VJBH18337007854 dated:03.12.2018 towards the cost of implementation of Soil Moisture Conservation Plan to Ad-hoc CAMPAs [out of total amount of Rs.69,31,000/-].</p> <p>Copies of (i) Soil Moisture Conservation Scheme along with CWLW Approval letter dated 19-09-2018 [ANNEXURE-6] (ii) Payment page print taken from FC web-portal [already enclosed as ANNEXURE 5 above].</p>
(vii)	Presence of wild life has been reported in the area. State Government shall prepare a wild life management plan for the area and the same shall be implemented by the forest department. The cost of implementation and preparation of plan shall be borne by the user agency. The copy of approved wild life management plan by Chief wild life warden shall be submitted to MoEF&CC and the cost of the plan should be deposited in CAMPAs fund	<p>User Agency has submitted a copy of the Wildlife Management Plan prepared by Zoological Survey of India, Chennai and approved by Chief Wildlife Warden, Karnataka vide letter dated 19-09-2018. User Agency has remitted a sum of Rs.63,00,000/- vide UTR No VJBH18337007854 dated:03.12.2018 towards the cost of implementation Wildlife Management Plan remitted in the account of Ad-hoc CAMPAs [out of total amount of Rs.69,31,000/-].</p>

	prior to final approval.	Copies of (i) Wildlife Management Plan along with CWLW Approval dated 19-09-2018 [ANNEXURE-6] (ii) Payment page print taken from FC web-portal [<i>already enclosed as ANNEXURE-5 above</i>] are enclosed.
(viii)	It is reported that proposal for diversion of 15.981 ha forestland for construction of pipe conveyer by the user agency is pending at state level. State Government may be advised that, so far as technically possible, the alignment of pipe conveyer shall primarily follow the area of road which is already under non-forestry use so that there is minimum demand for change of land use of fresh forest area for construction of pipe conveyer.	The proposal for establishing Conveyor Belt System (diversion of 15.981 hectare forest land including approach/service road) submitted by the User Agency for the ML 2621 has been Stage-I approved vide Government of India letter F.No. 8-14/2018-FC(Vol) Dated 31-12-2018 already.
(ix)	The user agency will start production only after depositing all NPV and other compensatory levies imposed for FC clearance and obtaining final approval under FC Act even though the existing EC of 0.5 MTPA has been transferred in favor of M/s. JSW Steel Ltd.	User Agency has remitted the NPV and all other compensatory levies imposed for FC clearance and obtaining final approval under Forest (Conservation) Act, 1980 as follows : <ol style="list-style-type: none"> 1) NPV Rs.2,71,41,440/- @Rs.8,03,000/- per hectare for 33.80 hectares. 2) CA Rs.1,01,40,000/- @Rs.3,00,000/- per hectare for 33.80 hectares. 3) 25% of CA cost for SMC works Rs.25,35,000/- @Rs.3,00,000/- per hectare for 33.80 hectares. 4) Afforestation in degraded forest 1 ½ times of safety zone area Rs.10,21,500/- @ Rs.3,00,000/- for 2.27 X 1 ½ times = 3.405 hectare. 5) Wildlife Conservation Plan Rs. 63.00 lakh [<i>as approved by the Principal Chief Conservator of Forests (Wildlife) & Chief Wildlife Warden, Bengaluru</i>]. 6) Soil & Moisture Conservation plan for Rs.6.31 lakh [<i>as approved by the Principal Chief Conservator of Forests (Wildlife) & Chief Wildlife Warden, Bengaluru</i>].
(x)	State Government will ensure complete compliance of Scheduled Tribe and Other Traditional Forest Dwellers (Recognition of Forest Rights) Act, 2006 in accordance with Ministry's guidelines dated 03.08.2009 read with 05.07.2013;	FRA Certificate in FORM-II issued by deputy Commissioner, Ballari district vide No. Rev/Mining/FRA/12/2017-18 dated 12-06-2019 communicated by Deputy Commissioner, Ballari District, to this office is enclosed [ANNEXURE-6A]
(xi)	Fencing, protection and regeneration	User Agency has remitted an amount of

	<p>of the safety zone area (7.5 meters strip shall be kept within the mining lease boundary and flora of the safety zone shall be part of the total area of mining lease per the Ministry's guidelines dated 27.05.2015), shall be done at the project cost within three year and maintained thereafter as per approved working plan of the State Govt. Besides this, afforestation on degraded forest land to be selected elsewhere measuring one & a half times the area under safety zone shall also be done at the project cost;</p>	<p>Rs.10,21,500/- for 2.27 ha X 1 ½ = 3.405 hectare @ Rs.3,00,000/- per hectare towards payment for Afforestation in degraded forest 1 ½ of time of safety zone area vide UTR No. VIJBH18254059944 dated: 11.09.2018.</p> <p><i>[Note: The CA rates have since been revised to Rs. 3.15 lakh per ha (for partial recovery cases) w.e.f. 01-07-2019. Therefore, the User Agency is being intimated to remit the CA difference amount.]</i></p> <p>The details of the payment are already enclosed as ANNEXURE-5, 5A & 5B.</p> <p>The area of 3.405 hectare identified for Afforestation in degraded forest 1 ½ of time of safety zone area in Chilakanahatti Palmyre Reserve Forests, Hospet Range, Ballari Division.</p> <p>Further, the User Agency has submitted an Undertaking [ANNEXURE-7] to carry out fencing, protection and regeneration of the safety zone area <i>[7.5 meters strip shall be kept within the mining lease boundary and flora of the safety zone shall be part of the total area of mining lease as per the Ministry's guidelines dated 27.05.2015].</i></p>
(xii)	<p>User agency either himself or through the State Forest Department shall undertake gap planting and soil & moisture conservation activities to restock and rejuvenate the degraded open forests (having crown density less than 0.4), if any, located in the area within 100 meters from outer perimeter of the mining lease;</p>	<p>The User Agency has submitted an Undertaking to that effect. [ANNEXURE-8].</p>
(xiii)	<p>The User Agency shall transfer the cost of raising and maintaining the Compensatory Afforestation at the current wage rate in consultation with State Forest Department in the account of Ad-hoc CAMPA of the concerned State through online portal. The scheme may include appropriate provision for anticipated cost increase for works scheduled for subsequent years;</p>	<p>The compliance has already been reported in Condition No. (iv) above.</p>
(xiv)	<p>The User Agency shall transfer online, the Net Present Value (NPV) of the</p>	<p>User Agency has already complied with this condition as reported in Condition No. (ix)</p>

	forest land being diverted under this proposal, as per the order of the Hon'ble Supreme Court of India dated 28.03.2008, 24.04.2008 and 09.05.2008 in Writ Petition (Civil) No. 202/1995 and the guidelines issued by this Ministry vide its letter No. 5-3/2007-FC dated 05.02.2009. The requisite funds shall be transferred through online portal into Ad-hoc CAMPA account of the State Concerned;	above.
(xv)	The User Agency shall pay the additional amount of NPV, if so determined, as per the final decision of the Hon'ble Supreme Court of India;	The User Agency has submitted Undertaking in this regard. [ANNEXURE 9]
(xvi)	The user agency should ensure that the compensatory levies (CA cost, NPV, etc.) are deposited through challan generated online on web portal and deposited in appropriate bank online only. Amount deposited through other mode will not be accepted as compliance of the Stage- I clearance;	User Agency has already complied with this condition as reported in Condition No. (ix) above.
(xvii)	The forest clearance will be for a period co-terminus with the lease period specified in the lease agreement. The State Government will submit the lease agreement document specified in the lease agreement;	This mining lease area is e-auctioned by Department of Mines & Geology on the direction of the Hon'ble Supreme Court vide its order dated: 18.04.2013 and M/s JSW Steel Ltd is being issued a Letter of Intent for grant of this lease area for an extent of 32.56 hectares for a period of 50 years. The Lease Deed with the Department of Mines and Geology is not yet executed; as such agreement will be executed only after all statutory clearances (including FC) are in place.
(xviii)	The State Govt. may note that this Ministry will not be liable to pay any compensation or refund compensatory levies deposited in Adhoc CAMPA fund to the erstwhile lease holder in category "C" mine;	Noted for compliance.
(xix)	The user agency shall implement the following activities under the supervision of the State Forest Department: a) Mitigative measures to minimize soil erosion and choking of stream shall be initiated to be implemented within a period of three years	The User Agency has submitted Undertaking in this regard. [ANNEXURE 10]

	<p>with effect from the date of issue of Stage-II clearance in accordance with the approved Plan in consultation with the State Forest Department.</p> <p>b) Planting of adequate drought hardy plant species and sowing of seeds, in the appropriate area within the mining lease to arrest soil erosion in accordance with the approved scheme;</p> <p>c) Construction of check dams, retention /toe walls to arrest sliding down of the excavated material along the contour in accordance with the approved scheme;</p> <p>d) Stabilize the overburden dumps by appropriate grading/benching, in accordance with the approved scheme, so as to ensure that angles of repose at any given place is less than 28° ; and</p> <p>e) No damage shall be caused to the topsoil and the user agency will follow the top soil management plan.</p>	
(xx)	<p>The User Agency shall undertake mining in a phased manner after taking due care for reclamation of the mined over area. The concurrent reclamation plan as per the approved mining plan shall be executed by the User Agency from the very first year, and an annual report on implementation thereof shall be submitted to the Nodal Officer, Forest (Conservation) Act, 1980, in the concerned State Government and the concerned Regional Office of the Ministry. If it is found from the annual report that the activities indicated in the concurrent reclamation plan are not being executed by the User Agency, the Nodal Officer or the Addl. Pr. Chief Conservator of Forests(Central) may direct that the mining activities shall remain suspended till such time, such</p>	<p>The User Agency has submitted Undertaking in this regard. [ANNEXURE 11]</p>

	reclamation activities area satisfactorily executed;	
(xxi)	The user agency shall implement the R&R Plan as per the R&R Policy of State Government in consonance with National R&R Policy, Government of India before the commencement of the project work. The said R&R Plan will be monitored by the State Government/concern Regional Office of MoEF &CC along with indicators for monitoring and expected observable milestones;	The User Agency has submitted Undertaking in this regard. [ANNEXURE 12]
(xxii)	The user agency in consultation with the State Government shall create and maintain alternate habitat/home for the avifauna, whose nesting trees are to be cleared in this project. Birds' nests artificially made out of eco-friendly material shall be used in the area, including forest area and human settlements, adjoining the forest area being diverted for the project.	The User Agency has submitted Undertaking in this regard. [ANNEXURE 14] 13
(xxiii)	The boundary of the diverted forest land, mining lease and safety zone, as applicable, shall be demarcated on ground at the project cost, by erecting four feet high reinforced cement concrete pillars, each inscribed with its serial number, distance from pillar to pillar and GPS co-ordinates;	The User Agency has complied with the condition as reported by the Chief Conservator of Forests, Ballari Circle vide report dated 11-03-2019 [Ref-4]. Ax - 14
(xxiv)	The User Agency shall obtain the Environment Clearance as per the provisions of the Environmental (Protection) Act, 1986, if required;	The User Agency has submitted a copy of Transfer of Environmental Clearance issued by State Level Environment Impact Authority, Karnataka, vide letter dated 04-02-2017. [ANNEXURE 15]
(xxv)	Any tree felling shall be done only when it is unavoidable and that too under strict supervision of the State Forest Department;	The User Agency has submitted Undertaking in this regard. [ANNEXURE 16]
(xxvi)	The layout plan of the proposal shall not be changed without the prior approval of the Central Government;	The User Agency has submitted Undertaking in this regard. [ANNEXURE 17]
(xxvii)	No labor camp shall be established on the forest land;	The User Agency has submitted Undertaking in this regard. [ANNEXURE 18].
(xxviii)	The User Agency shall provide fuels preferably alternate fuels to the labors and the staff working at the site so as to avoid any damage and pressure on the nearby forest areas;	The User Agency has submitted Undertaking in this regard. [ANNEXURE 19]

(xxix)	The User Agency shall prepare a list of existing village tanks and other water bodies with GPS co-ordinate located within five km. from the mine lease boundary. This list is to be duly verified by the concerned Divisional Forest Officer. The User Agency shall regularly undertake desilting of these village tanks and other water bodies so as to mitigate the impact of siltation of such tanks/water bodies. A detailed plan for desilting of identified ponds and water bodies to be prepared in consultation with forest department and shall be submitted to MoEF&CC before Stage-II approval;	The User Agency has submitted Undertaking in this regard. [ANNEXURE 20]
(xxx)	The forest land shall not be used for any purpose other than that specified in the proposal and the forest land proposed to be diverted shall under no circumstances be transferred to any other agency, department or person without prior approval of the Central Government;	The User Agency has submitted Undertaking in this regard. [ANNEXURE 21]
(xxxi)	The User Agency shall submit the annual self - compliance report in respect of the above stated conditions to the State Government, concerned Regional office and to this Ministry by the end of March every year;	The User Agency has submitted Undertaking in this regard. [ANNEXURE 22]
(xxxii)	Any other condition that the concerned Regional Office of this Ministry may stipulate, from time to time, in the interest of conservation, protection and development of forests & wildlife; and	The User Agency has submitted Undertaking in this regard. [ANNEXURE 23]
(xxxiii)	The user agency shall comply all the provisions of the all Acts, Rules, Regulations, Guidelines, Hon'ble Court Order (s) and National Green Tribunal Order(s) pertaining to this project, if any, for the time being in force, as applicable to the project;	The User Agency has submitted Undertaking in this regard. [ANNEXURE 24]



With regard to the CA land issue, it is to add that the User Agency had originally proposed the entire CA land in Raichur District while seeking Stage-I approval. However, after Stage-I approval, the User Agency has changed the CA location four times, finally to the above mentioned locations. The User Agency vide letter dated 29-08-2019 has submitted the detailed reasons for change in the CA location in the instant proposal. The primary reason has been the procedural delays in land transfers to the Forest Department and a large number

of the scattered land parcels that have been objected by this office on account of the protection and management issue along with the Government of Karnataka Order No. FEE 88 FLL 2016 dated 31-08-2019 which mandates proposing only the private non-forest lands either enclosures within forest land or adjoining to forest areas in man-animal conflict zone in Private Party FC proposals.

The finally proposed CA land locations shown above are in three land blocks situated in two villages. The one in Tumati village, though not adjoining to a notified forest area, is adjacent to the existing CA land block in Stage-II approved proposal No. FP/KA/MIN/25219/2017 and thus acceptance of abovementioned 18.42 ha land now will result in enlargement of the CA land block from existing 25.07 ha to 43.49 ha. Further, the CA land in Agasanuru village is in two isolated land parcels (11.34 ha and 4.04 ha), that are not adjoining to any notified forest area or any existing CA land block in a Stage-II approved project. However, these lands are part of endangered Great Indian Bustard habitat. Some of the land parcels in this habitat have been acquired or are being acquired by the User Agency. The User Agency has proposed the smaller land parcel (4.04 ha) adjoining to another small CA land (0.96 ha) proposed in Stage-I approved proposal No. FP/KA/Others/ 27706/2017.

Under the above circumstances, it is requested to move the matter with the Government of India, Ministry of Environment, Forests and Climate Change, New Delhi to consider according the final (Stage-II) approval for diversion of 32.56 hectare (*revised from 33.80 hectare*) of forest land in Ramanamalai Block Reserve Forest, Sandur North Range, Ballari District for iron ore mining in erstwhile C-category mine (ML No.2621) of M/s Rama Rao Poal allocated through auction sale to M/s JSW Steel Ltd, Toranagallu, Ballari District under Section 2 of the Forest (Conservation) Act, 1980 for a period co-terminus with the mining lease granted under MMDR Act.


Yours Faithfully,


Principal Chief Conservator of Forests
(Head of Forest Force) 

Copy to the Chief Conservator of Forests, Ballari Circle, Ballari for information.

Copy to the Deputy Conservator of Forests, Ballari Division, Ballari for information and **with an instruction to issue the Additional Demand Notice to User Agency in respect of Differential CA amount in compliance of the Condition No. (iv), (v) and (xi) as mentioned above.**

Copy to M/s JSW Steel Ltd. Vijayanagara works, P.O. Vidyanagar, Toranagallu – 583 275, Sandur Taluk, Ballari District for information and **further necessary action to upload the Additional Demand Notice obtained from the Deputy Conservator of Forests, Ballari Division, in respect of Differential CA amount as mentioned above on FC web portal for acceptance by this office, before generating Challan and making payment.**


ರವಾನಿಷ್ಠಾಪನೆ
ದಿನಾಂಕ 3-9-2019

5-40 pm