

GOVERNMENT OF TELANGANA
OFFICE OF THE SUPERINTENDING ENGINEER, RWS&S CIRCLE, KHAMMAM.

FROM:
Sri. K. Srinivas, M.E.,
Superintending Engineer,
RWS&S Circle, Khammam.

TO:
The Forest Divisional Officer,
Kothagudem Division,
Bhadradi Kothagudem (Dist).

Lr. No: Supdt/KMM/MB/Forest/26-2/Compliance Report/2019, Dt: 17.04.2019.

Sir,

Sub:- RWS&S Circle, Khammam – Mission Bhagiratha – FCA 1980 – Proposal for diversion of 0.29 ha of forest land in Kothagudem Division for laying of pipeline and construction of structures in segment-26/2 (Wyra Sathupally part) for providing safe drinking water under Telangana Drinking Water Supply Project in favor of Superintending Engineer, TDWSP (RWS&S) Circle, Khammam – Stage-I approval accorded – Compliance Report– Submitted – Stage-II Clearance – Request – Regarding.

Ref:- 1) Rc No 2930/2016 FCA-1 Dt: 27.04.2017 of the PCCP & head of Forest force Hyderabad
2) Rc.No 613/2016/A5 Dt: 10-11-2017 of Forest Divisional Officer, Kothagudem.

-o0o-

With reference to the subject cited above, in the reference (1) cited above, the Government of Telangana, Aranya Bhavan ,Hyderabad has accorded the stage-I permission for the diversion of 0.29 ha (4.072 ha) of forest land in Kothagudem Division for laying of pipeline in Wyra Sathupally (part) segment-26/2 for providing safe drinking water under Telangana Drinking Water Supply Project in favor of Superintending Engineer, TDWSP (RWS&S) Circle, Khammam.


Further, in the reference (2) cited above, Forest Divisional Officer, Kothagudem has raised a demand as given below and requested to publish entire forest clearances granted in verbatim along with the condition and safe-guards imposed by the central government in two widely circulated daily newspaper one is vernacular language and the other in English granted to the project proponent for the use of forest land for the non-forest purposes as per the instructions in stage-I Clearance.

Accordingly, the payments for the demand raised by the FDO, Kothagudem has made with the UTR references as given below. Further the stage I approval has been published in Andhra Jyothi on 19-12-2018.

S. No.	Funds to be deposited in to	Amount of Rs. In Lakhs	Account Nos.	Reference of the Funds Deposited (UTRs)
1	Ad-hoc CAMPA account of TS	6.0471	Account No ,037100101029963 Corporation Bank, CGO Complex, Lodhi Road, New Delhi -110003 (RTGS/IFSC No. CORP0000371).	UTR No. VIJBH18232008942 Dt:23-08-2018
2	FDO, Kothagudem	1.827	Forest Divisional Officer, Kothagudem SBI Bank Account No. 52131916198 IFSC Code:SBIN0020160 SBI Branch Kothagudem	UTR No. IDIBH19059245782 Dt: 28-02-2019

In this regard, the compliance report (enclosed) is here with submitted and requested to process for granting Stage-II Clearance of the forest segment-26/2 (Wyra Sathupally part).

Yours faithfully,


Superintending Engineer,
RWS&S Circle, Khammam.

- Encl: 1. Compliance Report (6sets).
2. References of the Funds Deposited (UTRs).
3. Paper Clippings.

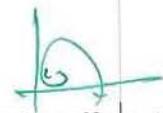
Copy submitted to the Chief Engineer-III, TDWSP, RWS&S, Hyderabad for the kind information.
Copy to the Executive Engineer, MB Grid Division, Khammam for information and necessary action.


The consolidated condition wise **compliance report** for the Segment-26/2 (Wyra Sathupally) is submitted to the **Forest Divisional Officer, Kothagudem, Bhadradri Kothagudem District**, as Follows:

i	The Legal Status of the diverted forest land shall remain unchanged	Yes. The legal status remains unchanged. Will be complied with. An undertaking is submitted herewith.
ii.	The demarcation of the proposed forest area shall be carried out by erecting 4 feet high cement concrete pillars duly numbered at an interval of 20meters at the cost of user agency	The user Agency has deposited an amount of Rs 1,82,700/- vide UTR no: IDIBH 19059245782 DT: 28-02-2019 in to the account of the FDO Kothagudem, respectively as per the Demand.
iii.	The Compensatory Afforestation (CA) shall be raised and maintained by the State Forest Department over 4.702 ha out of the 187.677 ha of non-forest land identified in Sy.No.169 of Peddamunagala and in Sy No. 139&147 of Thimmapuram in Chandampeta Mandal of Nalgonda District at the cost of user agency.	The user Agency has deposited an amount of Rs 4,23,170=60/- part of Rs:98,04,820/- deposited amount towards CA Scheme ,into the account of Telangana CAMPA ,Corporation Bank, Lodhi complex, phase -1, Lodhi road, New Delhi-110003 UTR NO: VIJBH18232008942 DT : 23-08-2018 as per the Demand.
iv.	The state Government has proposed 4.702 ha of non-forest land for compensatory afforestation under the subject proposal as part of 187.677 ha of non-forest land identified for entire TDWSP Projects (Mission Bhagiratha project). The CA land identified to the extent of 187.677 ha for the Mission Bhagiratha project under the working control of WLM division, Nagarjunasagar shall be apportioned project wise including the CA area identified for the present proposal and all the relevant details like DGPS coordinates, map, CA scheme, soil suitability certificate etc shall be uploaded in the Ministry's online portal against the subject proposal.	The non-forest land to an extent of 187.677 ha identified in 3 survey numbers i.e peddamunagala (sy.no.169) , Thimmapuram (Sy.no.139&147) in chandampet mandal of Nalgonda District for CA under the Jurisdiction of the FDO ,WLM division Nagarjunasagar has been apportioned project wise including the CA area identified for the present proposal further the relevant details has been uploaded in the ministry 's online portal against the subject proposal
v.	Identified CA land and approved CA schemes shall not be changed without the prior approval of the Central Government.	Yes, it will not be changed without prior approval of the Central Government. An undertaking submitted (enclosed)
vi.	Non forest land identified for raising compensatory afforestation shall be transferred and mutated in favour of the State Forest Department before issue of the Stage-II clearance;	Non-forest land identified for raising compensatory afforestation is transferred and mutated in favour of the State Forest Department
vii.	Non-forest land which is transferred and mutated in favour of the state Forest Department for the purpose of compensatory afforestation, shall be declared as Reserved Forest under Section-4 or Protected Forest under Section-29 of the Indian Forest Act,1927 or under	Not applicable to UA.

	the relevant Section(s) of the local Forest Act. The Nodal Officer must report compliance within a period of 6 months from the date of grant of final approval and send a copy of the original notification declaring the non-forest land under Section 4 or Section 29 of the Indian Forest Act, 1927, or under the relevant Section of the local Forest Act as the case may be, to this office for information and record;		
viii.	The State Government shall charge the Net Present Value of the diverted forest land measuring 4.702 ha from User Agency as per the orders of the Hon'ble Supreme Court dated 28.03.2008 and 09.05.2008 in IA Nos.826 in 566 with related IA's in Writ Petition (Civil) No.202/1995.	The user Agency has deposited an amount of Rs. 1,81,540 /part of total deposited amount of Rs: 98,04,820/- towards NPV, into the Account of Telangana CAMPA ,Corporation Bank,Lodhi complex, phase -1, Lodhi road, New Delhi-110003 UTR NO: VIJBH18232008942 DT : 23.08.2018.	
ix.	Additional amount of the Net present value (NPV) of the diverted forest land if any, becoming due after revision of the same by the Hon'ble Supreme court Court of India in future, shall be charged by the State Government from User Agency.	Will be complied with. An undertaking is submitted herewith. (enclosed)	
x.	The funds received from the User Agency towards Compensatory Afforestation and Net Present Value under this project shall be deposited in the respective bank account of the Telangana State CAMPA. The User Agency shall compulsorily deposit the CA and other levies only by generating challan through the Ministry's website.	The user agency has generated a challan through the ministry's web site for an amount of Rs: 98,04,820 towards compensatory afforestation and net present valve under this project into the account of Telangana state CAMPA ,Corporation Bank, Lodhi complex, phase -1, Lodhi road, new Delhi-110003 UTR NO: VIJBH18232008942 Dt: 23.08.2018.	
xi.	Trees standing in the diverted area shall be felled strictly as per requirement with prior permission of the Divisional Forest Officer concerned.	Will be complied with. An undertaking is submitted herewith. (enclosed)	
xii.	The muck generated in the earth cutting if any, will be disposed off at designated dumping sites and in no case the muck/debris will be disposed off in the forest areas.	Will be complied with. An undertaking is submitted herewith. (enclosed)	
xiii.	The State Forest Department shall translocate the trees, wherever feasible instead of felling at the cost of user agency.	Will be complied with. An undertaking is submitted herewith. (enclosed)	
xiv.	The Forest land proposed for diversion shall under no circumstances be transferred to any other agency, department or person without prior approval of the Government.	Will be complied with. An undertaking is submitted herewith. (enclosed)	
xv.	The layout plan of the proposal shall not be changed without the prior approval of the Central Government.	Will be complied with. An undertaking is submitted herewith. (enclosed)	
xvi.	Minimal Disturbance should be ensured by creating	Will be complied with. An	

	labour camps outside the forest area as far as possible and it will be the responsibility of the UA to ensure that the labourers & staff engaged in extension of work do not destruct nearby forest flora & fauna.	undertaking is submitted herewith. (enclosed)
Xvii	The total forest area utilised for the project shall not 4.702 ha and the forest area diverted shall not be used for any purpose other than those shown in the diversion proposal.	Will be complied with. An undertaking is submitted herewith. (enclosed)
Xviii	User agency and the State Government shall ensure compliance to provisions of the all Acts, Rules, Regulations and Guidelines, for the time being in force, as applicable to the project.	Will be complied with. An undertaking is submitted by the user agency, which is enclosed here with
Xix	Any other conditions that the Central Government or Addl. PCCF(Central) of Regional Officer, Chennai may impose from time to time in the interest of afforestation, conservation and management of flora and fauna in the area, shall be complied by the user agency.	Will be complied with. An undertaking is submitted herewith. (enclosed)
Xx	The Progress of the Compensatory Afforestation as mentioned by the DFO Khammam Division in Sl.No. 12(v) (a)(b) of part II i.e., 8.54 ha forest land 432.21 ha of non forest land shall be forwarded to the Regional Officer to upload the same in the web portal.	Not applicable to UA.
Xxi	In the event of failure to comply with of the above conditions the user agency is liable for penal action as decided by the additional PCCF (Central), Regional Office, Chennai.	Will be complied with. An undertaking is submitted herewith. (enclosed)


Superintending Engineer
RWS&S Circle, Khammam.



GOVERNMENT OF TELANGANA
OFFICE OF THE SUPERINTENDING ENGINEER, RWS&S CIRCLE, KHAMMAM.

FROM:
Sri. K. Srinivas, M.E.,
Superintending Engineer,
RWS&S Circle, Khammam.

TO:
The Forest Divisional Officer,
Sathupally Division,
Khammam (Dist).

Lr. No: Supd/KMM/MB/Forest/26-2/Compliance Report/2019, Dt. 17-4-2019.

Sir,

Sub:- RWS&S Circle, Khammam – Mission Bhagiratha – FCA 1980 – Proposal for diversion of 3.332 ha of forest land in Sathupally Division for laying of pipeline and construction of structures in segment-26/2 (Wyra Sathupally part) for providing safe drinking water under Telangana Drinking Water Supply Project in favor of Superintending Engineer, TDWSP (RWS&S) Circle, Khammam – Stage-I approval accorded – Compliance Report- Submitted – Stage-II Clearance – Request – Regarding.

Ref:- 1) Ref No 2930/2016 FCA-1 Dt: 27.04.2017 of the PCCP & head of Forest force Hyderabad
2) Rc.No.1596/2016/A3 Dt:28-06-2018 of Forest Divisional Officer, Sathupally.

-o0o-

With reference to the subject cited above, in the reference (1) cited above, the Government of Telangana, Aranya Bhavan ,Hyderabad has accorded the stage-I permission for the diversion of 3.332 ha (4.072 ha) of forest land in Sathupally Division for laying of pipeline in Wyra Sathupally (part) segment-26/2 for providing safe drinking water under Telangana Drinking Water Supply Project in favor of Superintending Engineer, TDWSP (RWS&S) Circle, Khammam.

Further, in the reference (2) cited above, Forest Divisional Officer, Sathupally has raised a demand as given below and requested to publish entire forest clearances granted in verbatim along with the condition and safe-guards imposed by the central government in two widely circulated daily newspaper one is vernacular language and the other in English granted to the project proponent for the use of forest land for the non-forest purposes as per the instructions in stage-I Clearance.


Accordingly, the payments for the demand raised by the FDO, Sathupally has made with the UTR references as given below. Further the stage I approval has been published in Andhra Jyothi on 19.12.2018.

S. No.	Funds to be deposited in to	Amount of Rs. In Lakhs	Account Nos.	Reference of the Funds Deposited (UTRs)
1	Ad-hoc CAMPA account of TS	69.480839	Account No ,037100101029963 Corporation Bank, CGO Complex, Lodhi Road, New Delhi -110003 (RTGS/IFSC No. CORP0000371).	UTR No. VIJBH18232008942 Dt:23-08-2018

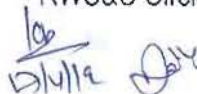
2	FDO, Sathupally	18.36075	Forest Divisional Officer, Sathupally DDO Account No. 36988739053 of FDO IFSC code: SBIN0020293	UTR No. IDIBH19025374114 Dt: 25-01-2019
---	--------------------	----------	---	---

In this regard, the compliance report (enclosed) is here with submitted and requested to process for granting Stage-II Clearance of the forest segment-26/2 (Wyra Sathupally part).

Yours faithfully,


Superintending Engineer,
RWS&S Circle, Khammam.

- Encl: 1. Compliance Report (6sets).
2. References of the Funds Deposited (UTRs).
3. Paper Clippings.


D/11/19 Jay

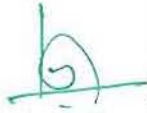
Copy submitted to the Chief Engineer-III, TDWSP, RWS&S, Hyderabad for the kind information.
Copy to the Executive Engineer, MB Grid Division, Khammam for information and necessary action.

The consolidated condition wise **compliance report** for the Segment-26/2 (Wyra Sathupally) is submitted to the **Forest Divisional Officer, Sathupally, Khammam District**, as Follows:

i	The Legal Status of the diverted forest land shall remain unchanged	Yes. The legal status remains unchanged. Will be complied with. An undertaking is submitted herewith.
ii.	The demarcation of the proposed forest area shall be carried out by erecting 4 feet high cement concrete pillars duly numbered at an interval of 20meters at the cost of user agency	The user Agency has deposited an amount of Rs.11,70,000/- part of Rs.18,36,075/- vide UTR no: IDIBH19025374114 DT: 25-01-2019 in to the account of the FDO Sathupally, as per the Demand.
iii.	The Compensatory Afforestation (CA) shall be raised and maintained by the State Forest Department over 4.702 ha out of the 187.677 ha of non-forest land identified in Sy.No.169 of Peddamunagala and in Sy No. 139&147 of Thimmapuram in Chandampeta Mandal of Nalgonda District at the cost of user agency.	The user Agency has deposited an amount of Rs. 48,62,084/- part of Rs:98,04,820/- deposited amount towards CA Scheme ,into the account of Telangana CAMPA ,Corporation Bank, Lodhi complex, phase -1, Lodhi road, New Delhi-110003 UTR NO: VIJBH18232008942 DT : 23-08-2018 as per the Demand.
iv.	The state Government has proposed 4.702 ha of non-forest land for compensatory afforestation under the subject proposal as part of 187.677 ha of non-forest land identified for entire TDWSP Projects (Mission Bhagiratha project). The CA land identified to the extent of 187.677 ha for the Mission Bhagiratha project under the working control of WLM division, Nagarjunasagar shall be apportioned project wise including the CA area identified for the present proposal and all the relevant details like DGPS coordinates, map, CA scheme, soil suitability certificate etc shall be uploaded in the Ministry's online portal against the subject proposal.	The non-forest land to an extent of 187.677 ha identified in 3 survey numbers i.e peddamunagala (sy.no.169) , Thimmapuram (Sy.no.139&147) in chandampet mandal of Nalgonda District for CA under the Jurisdiction of the FDO ,WLM division Nagarjunasagar has been apportioned project wise including the CA area identified for the present proposal further the relevant details has been uploaded in the ministry 's online portal against the subject proposal
v.	Identified CA land and approved CA schemes shall not be changed without the prior approval of the Central Government.	Yes, it will not be changed without prior approval of the Central Government. An undertaking submitted (enclosed)
vi.	Non forest land identified for raising compensatory afforestation shall be transferred and mutated in favour of the State Forest Department before issue of the Stage-II clearance;	Non-forest land identified for raising compensatory afforestation is transferred and mutated in favour of the State Forest Department
vii.	Non-forest land which is transferred and mutated in favour of the state Forest Department for the purpose of compensatory afforestation, shall be declared as Reserved Forest under Section-4 or Protected Forest under Section-29 of the Indian Forest Act,1927 or under	Not applicable to UA.

	the relevant Section(s) of the local Forest Act. The Nodal Officer must report compliance within a period of 6 months from the date of grant of final approval and send a copy of the original notification declaring the non-forest land under Section 4 or Section 29 of the Indian Forest Act, 1927, or under the relevant Section of the local Forest Act as the case may be, to this office for information and record;		
viii.	The State Government shall charge the Net Present Value of the diverted forest land measuring 4.702 ha from User Agency as per the orders of the Hon'ble Supreme Court dated 28.03.2008 and 09.05.2008 in IA Nos.826 in 566 with related IA's in Writ Petition (Civil) No.202/1995.	The user Agency has deposited an amount of Rs. 20,86,000/- part of deposited amount of Rs. 98,04,820/- towards NPV , into the Account of Telangana CAMPA ,Corporation Bank,Lodhi complex, phase -1, Lodhi road, New Delhi-110003 UTR NO: VIJBH18232008942 DT : 23.08.2018.	
ix.	Additional amount of the Net present value (NPV) of the diverted forest land if any, becoming due after revision of the same by the Hon'ble Supreme court Court of India in future, shall be charged by the State Government from User Agency.	Will be complied with. An undertaking is submitted herewith. (enclosed)	
x.	The funds received from the User Agency towards Compensatory Afforestation and Net Present Value under this project shall be deposited in the respective bank account of the Telangana State CAMPA. The User Agency shall compulsorily deposit the CA and other levies only by generating challan through the Ministry's website.	The user agency has generated a challan through the ministry's web site for an amount of Rs: 98,04,820 towards compensatory afforestation and net present valve under this project into the account of Telangana state CAMPA ,Corporation Bank, Lodhi complex, phase -1, Lodhi road, new Delhi-110003 UTR NO: VIJBH18232008942 Dt: 23.08.2018.	
xi.	Trees standing in the diverted area shall be felled strictly as per requirement with prior permission of the Divisional Forest Officer concerned.	Will be complied with. An undertaking is submitted herewith. (enclosed)	
xii.	The muck generated in the earth cutting if any, will be disposed off at designated dumping sites and in no case the muck/debris will be disposed off in the forest areas.	Will be complied with. An undertaking is submitted herewith. (enclosed)	
xiii.	The State Forest Department shall translocate the trees, wherever feasible instead of felling at the cost of user agency.	Will be complied with. An undertaking is submitted herewith. (enclosed)	
xiv.	The Forest land proposed for diversion shall under no circumstances be transferred to any other agency, department or person without prior approval of the Government.	Will be complied with. An undertaking is submitted herewith. (enclosed)	
xv.	The layout plan of the proposal shall not be changed without the prior approval of the Central Government.	Will be complied with. An undertaking is submitted herewith. (enclosed)	
Xvi	Minimal Disturbance should be ensured by creating	Will be complied with. An	

	labour camps outside the forest area as far as possible and it will be the responsibility of the UA to ensure that the labourers & staff engaged in extension of work do not destruct nearby forest flora & fauna.	undertaking is submitted herewith. (enclosed)	
Xvii	The total forest area utilised for the project shall not 4.702 ha and the forest area diverted shall not be used for any purpose other than those shown in the diversion proposal.	Will be complied with. An undertaking is submitted herewith. (enclosed)	
Xviii	User agency and the State Government shall ensure compliance to provisions of the all Acts, Rules, Regulations and Guidelines, for the time being in force, as applicable to the project.	Will be complied with. An undertaking is submitted by the user agency, which is enclosed here with	
Xix	Any other conditions that the Central Government or Addl. PCCF(Central) of Regional Officer, Chennai may impose from time to time in the interest of afforestation, conservation and management of flora and fauna in the area, shall be complied by the user agency.	Will be complied with. An undertaking is submitted herewith. (enclosed)	
Xx	The Progress of the Compensatory Afforestation as mentioned by the DFO Khammam Division in Sl.No. 12(v) (a)(b) of part II i.e., 8.54 ha forest land 432.21 ha of non forest land shall be forwarded to the Regional Officer to upload the same in the web portal.	Not applicable to UA.	
Xxi	In the event of failure to comply with of the above conditions the user agency is liable for penal action as decided by the additional PCCF (Central), Regional Office, Chennai.	Will be complied with. An undertaking is submitted herewith. (enclosed)	


Superintending Engineer
RWS&S Circle, Khammam.



GOVERNMENT OF TELANGANA
OFFICE OF THE SUPERINTENDING ENGINEER, RWS&S CIRCLE, KHAMMAM.



FROM:
 Sri. K. Srinivas, M.E.,
 Superintending Engineer,
 RWS&S Circle, Khammam.

TO:
 The Forest Divisional Officer,
 Khammam Division,
 Khammam (Dist).

Lr. No: Supdt/KMM/MB/Forest/26-2/Compliance Report/2019, Dt: . . . 2019.

Sir,

Sub:- RWS&S Circle, Khammam – Mission Bhagiratha – FCA 1980 – Proposal for diversion of 1.08 ha of forest land in Khammam Division for laying of pipeline in segment-26/2 (Wyra Sathupally part) for providing safe drinking water under Telangana Drinking Water Supply Project in favor of Superintending Engineer, TDWSP (RWS&S) Circle, Khammam – Stage-I approval accorded – Compliance Report– Submitted – Stage-II Clearance – Request – Regarding.

Ref:- 1) Ref No 2930/2016 FCA-1 Dt: 27.04.2017 of the PCCP & head of Forest force Hyderabad
 2) Rc.No. FCA/26/2/2017/S3 Dt: 01-11-2017 of Forest Divisional Officer, Khammam.

-o0o-

With reference to the subject cited above, in the reference (1) cited above, the Government of Telangana, Aranya Bhavan ,Hyderabad has accorded the stage-I permission for the diversion of 1.08 ha (4.072 ha) of forest land in Khammam Division for laying of pipeline in Wyra Sathupally (part) segment-26/2 for providing safe drinking water under Telangana Drinking Water Supply Project in favor of Superintending Engineer, TDWSP (RWS&S) Circle, Khammam.


Further, in the reference (2) cited above, Forest Divisional Officer, Khammam has raised a demand as given below and requested to publish entire forest clearances granted in verbatim along with the condition and safe-guards imposed by the central government in two widely circulated daily newspaper one is vernacular language and the other in English granted to the project proponent for the use of forest land for the non-forest purposes as per the instructions in stage-I Clearance.

Accordingly, the payments for the demand raised by the FDO, Khammam has made with the UTR references as given below. Further the stage I approval has been published in Andhra Jyothi on 19.12.2018.

S. No.	Funds to be deposited in to	Amount of Rs. In Lakhs	Account Nos.	Reference of the Funds Deposited (UTRs)
1	Ad-hoc CAMPA account of TS	22.520261	Account No ,037100101029963 Corporation Bank, CGO Complex, Lodhi Road, New Delhi -110003 (RTGS/IFSC No. CORP0000371).	UTR No. VIJBH18232008942 Dt:23-08-2018
2	FDO, Khammam	5.641	Forest Divisional Officer, Khammam, SBI Bank Account No. 62420297901 IFSC Code: SBIN0020324 Gandhi Chowk Branch Khammam.	UTR No. IDIBH19025374114 Dt: 25-01-2019

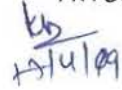

In this regard, the compliance report (enclosed) is here with submitted and requested to process for granting Stage-II Clearance of the forest segment-26/2 (Wyra Sathupally part).

Yours faithfully,


Superintending Engineer,
RWS&S Circle, Khammam.

- Encl: 1. Compliance Report (6sets).
2. References of the Funds Deposited (UTRs).
3. Paper Clippings.

Copy submitted to the Chief Engineer-III, TDWSP, RWS&S, Hyderabad for the kind information.
Copy to the Executive Engineer, MB Grid Division, Khammam for information and necessary action.





The consolidated condition wise **compliance report** for the Segment-26/2 (Wyrathupally) is submitted to the **Forest Divisional Officer, Khammam Division, Khammam District**, as Follows:

i	The Legal Status of the diverted forest land shall remain unchanged	Yes. The legal status remains unchanged. Will be complied with. An undertaking is submitted herewith.
ii.	The demarcation of the proposed forest area shall be carried out by erecting 4 feet high cement concrete pillars duly numbered at an interval of 20meters at the cost of user agency	The user Agency has deposited an amount of Rs 564100=00 vide UTR no: IDIBH19025373804 DT: 25-01-2019 in to the account of the FDO Khammam, as per the Demand.
iii.	The Compensatory Afforestation (CA) shall be raised and maintained by the State Forest Department over 4.702 ha out of the 187.677 ha of non-forest land identified in Sy.No.169 of Peddamunagala and in Sy No. 139&147 of Thimmapuram in Chandampeta Mandal of Nalgonda District at the cost of user agency.	The user Agency has deposited an amount of Rs. 15,75,946=00 part of Rs. 98,04,820(total) deposited amount towards CA Scheme ,into the account of Telangana CAMPA ,Corporation Bank, Lodhi complex, phase -1, Lodhi road, New Delhi- 110003 UTR NO: VIJBH18232008942 DT : 23-08-2018
iv.	The state Government has proposed 4.702 ha of non-forest land for compensatory afforestation under the subject proposal as part of 187.677 ha of non-forest land identified for entire TDWSP Projects (Mission Bhagiratha project). The CA land identified to the extent of 187.677 ha for the Mission Bhagiratha project under the working control of WLM division, Nagarjunasagar shall be apportioned project wise including the CA area identified for the present proposal and all the relevant details like DGPS coordinates, map, CA scheme, soil suitability certificate etc shall be uploaded in the Ministry's online portal against the subject proposal.	The non-forest land to an extent of 187.677 ha identified in 3 survey numbers i.e peddamunagala (sy.no.169) , Thimmapuram (Sy.no.139&147) in chandampet mandal of Nalgonda District for CA under the Jurisdiction of the FDO ,WLM division Nagarjunasagar has been apportioned project wise including the CA area identified for the present proposal further the relevant details has been uploaded in the ministry 's online portal against the subject proposal
v.	Identified CA land and approved CA schemes shall not be changed without the prior approval of the Central Government.	Yes, it will not be changed without prior approval of the Central Government. An undertaking submitted (enclosed)
vi.	Non forest land identified for raising compensatory afforestation shall be transferred and mutated in favour of the State Forest Department before issue of the Stage-II clearance;	Non-forest land identified for raising compensatory afforestation is transferred and mutated in favour of the State Forest Department
vii.	Non-forest land which is transferred and mutated in favour of the state Forest Department for the purpose of compensatory afforestation, shall be declared as Reserved Forest under Section-4 or Protected Forest under Section-29 of the Indian Forest Act,1927 or under the relevant Section(s) of the local Forest Act. The Nodal	Not applicable to UA.

	Officer must report compliance within a period of 6 months from the date of grant of final approval and send a copy of the original notification declaring the non-forest land under Section 4 or Section 29 of the Indian Forest Act, 1927, or under the relevant Section of the local Forest Act as the case may be, to this office for information and record;		
viii.	The State Government shall charge the Net Present Value of the diverted forest land measuring 4.702 ha from User Agency as per the orders of the Hon'ble Supreme Court dated 28.03.2008 and 09.05.2008 in IA Nos.826 in 566 with related IA's in Writ Petition (Civil) No.202/1995.	The user Agency has deposited an amount of Rs. 6,76,080/-part of deposited amount of Rs: 98,04,820 towards NPV , into the Account of Telangana CAMPA ,Corporation Bank,Lodhi complex, phase -1, Lodhi road, New Delhi-110003 UTR NO: VIJBH18232008942 DT : 23.08.2018.	
ix.	Additional amount of the Net present value (NPV) of the diverted forest land if any, becoming due after revision of the same by the Hon'ble Supreme court Court of India in future, shall be charged by the State Government from User Agency.	Will be complied with. An undertaking is submitted herewith. (enclosed)	
x.	The funds received from the User Agency towards Compensatory Afforestation and Net Present Value under this project shall be deposited in the respective bank account of the Telangana State CAMPA. The User Agency shall compulsorily deposit the CA and other levies only by generating challan through the Ministry's website.	The user agency has generated a challan through the ministry's web site for an amount of Rs: 98,04,820 towards compensatory afforestation and net present valve under this project into the account of Telangana state CAMPA ,Corporation Bank, Lodhi complex, phase -1, Lodhi road, new Delhi-110003 UTR NO: VIJBH18232008942 Dt: 23.08.2018.	
xi.	Trees standing in the diverted area shall be felled strictly as per requirement with prior permission of the Divisional Forest Officer concerned.	Will be complied with. An undertaking is submitted herewith. (enclosed)	
xii.	The muck generated in the earth cutting if any, will be disposed off at designated dumping sites and in no case the muck/debris will be disposed off in the forest areas.	Will be complied with. An undertaking is submitted herewith. (enclosed)	
xiii.	The State Forest Department shall translocate the trees, wherever feasible instead of felling at the cost of user agency.	Will be complied with. An undertaking is submitted herewith. (enclosed)	
xiv.	The Forest land proposed for diversion shall under no circumstances be transferred to any other agency, department or person without prior approval of the Government.	Will be complied with. An undertaking is submitted herewith. (enclosed)	
xv.	The layout plan of the proposal shall not be changed without the prior approval of the Central Government.	Will be complied with. An undertaking is submitted herewith. (enclosed)	
Xvi	Minimal Disturbance should be ensured by creating labour camps outside the forest area as far as possible and it will be the responsibility of the UA to ensure that	Will be complied with. An undertaking is submitted herewith. (enclosed)	


	the labourers & staff engaged in extension of work do not destruct nearby forest flora & fauna.		
xvii	The total forest area utilised for the project shall not 4.702 ha and the forest area diverted shall not be used for any purpose other than those shown in the diversion proposal.	Will be complied with, An undertaking is submitted herewith. (enclosed)	
xviii	User agency and the State Government shall ensure compliance to provisions of the all Acts, Rules, Regulations and Guidelines, for the time being in force, as applicable to the project.	Will be complied with, An undertaking is submitted by the user agency, which is enclosed here with	
xix	Any other conditions that the Central Government or Addl. PCCF(Central) of Regional Officer, Chennai may impose from time to time in the interest of afforestation, conservation and management of flora and fauna in the area, shall be complied by the user agency.	Will be complied with, An undertaking is submitted herewith. (enclosed)	
xx	The Progress of the Compensatory Afforestation as mentioned by the DFO Khammam Division in Sl.No. 12(v) (a)(b) of part II i.e., 8.54 ha forest land 432.21 ha of non forest land shall be forwarded to the Regional Officer to upload the same in the web portal.	Not applicable to UA.	
xxi	In the event of failure to comply with of the above conditions the user agency is liable for penal action as decided by the additional PCCF (Central), Regional Office, Chennai.	Will be complied with, An undertaking is submitted herewith. (enclosed)	



 Superintending Engineer
 RWS&S Circle, Khammam.



Undertaking to Condition-(i)

I hereby undertake and confirm that, the legal status of the diverted forest land will remain unchanged in respect diversion of 1.08 ha of forest land in Khammam Division of Khammam District for laying of pipeline in segment-26/2 (Wyra Sathupally) for providing safe drinking water under Telangana Drinking Water Supply Project in favor of Superintending Engineer, TDWSP (RWS&S) Circle, Khammam.


**Superintending Engineer,
RWS&S Circle, Khammam.**




Undertaking to conditions-(iv)

I hereby undertake and confirm that the State Government has proposed 4.702 ha (1.08 ha (Khammam division) + 0.29 ha (Kothagudem division)+ 3.332 ha (Sathupally Division)) of non forest land for compensatory afforestation under the subject proposal as part of 187.677 ha of non forest land identified for entire TDWSP projects (Mission Bhageeratha Project). The CA land identified to the extent of 187.677 ha for the Mission Bhageeratha project at WLM division, Nagarjunasagar will be apportioned project wise including the CA area identified for the present proposal and all the relevant details like DGPS coordinates, map, CA scheme, soil suitability certificate etc will be uploaded in the Ministry's online portal against the subject proposal in respect of diversion of 1.08 of forest land in Khammam Division of Khammam District for laying of pipeline and construction of Structures in segment-26/2 (Wyra Sathupally) for providing safe drinking water under Telangana Drinking Water Supply Project in favor of Superintending Engineer, TDWSP (RWS&S) Circle, Khammam.




**Superintending Engineer,
RWS&S Circle, Khammam.**



Undertaking to conditions-(v)


I hereby undertake and confirm that the Identified CA land and approved CA scheme will not be changed without the prior approval of the Central Government in respect of diversion of 1.08 of forest land in Khammam Division of Khammam District for laying of pipeline in segment-26/2 (Wyra Sathupally) for providing safe drinking water under Telangana Drinking Water Supply Project in favor of Superintending Engineer, TDWSP (RWS&S) Circle, Khammam.


Superintending Engineer,
RWS&S Circle, Khammam.



Undertaking to conditions-(ix)


I hereby undertake and confirm that the additional amount of the Net Present Value (NPV) of the diverted forest land if any, becoming due after revision of the same by the Hon'ble Supreme Court of India in future, will be charged by the State Government from User Agency in respect of diversion of 1.08 of forest land in Khammam Division of khammam District for laying of pipeline and construction of Structures in segment-26/2 (Wyra Sathupally) for providing safe drinking water under Telangana Drinking Water Supply Project in favor of Superintending Engineer, TDWSP (RWS&S) Circle, Khammam.



Superintending Engineer,
RWS&S Circle, Khammam.

✓ Date

Undertaking to conditions-(xi)

I hereby undertake and confirm that trees standing in the diverted area will be felled strictly as per requirement with prior permission of the Divisional Forest Officers Concerned in respect of diversion of 1.08 ha of forest land in Khammam Division of Khammam District for laying of pipeline in segment-26/2 (Wyra Sathupally) for providing safe drinking water under Telangana Drinking Water Supply Project in favor of Superintending Engineer, TDWSP (RWS&S) Circle, Khammam.


Superintending Engineer,
RWS&S Circle, Khammam.



Undertaking to conditions-(xii)

I hereby undertake and confirm that the muck generated in the earth cutting if any, will be disposed off at designated dumping sites and in no case the muck/debris will be disposed off on the forest areas in respect of diversion of 1.08 ha of forest land in Khammam Division of Khammam District for laying of pipeline in segment-26/2 (Wyra Sathupally) for providing safe drinking water under Telangana Drinking Water Supply Project in favor of Superintending Engineer, TDWSP (RWS&S) Circle, Khammam.

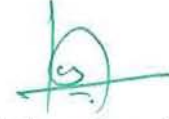


Superintending Engineer,
RWS&S Circle, Khammam.




Undertaking to conditions-(xiii)

I hereby undertake and confirm that the State Forest Department will translocation the trees, wherever feasible instead of felling at the cost of user agency in respect of diversion of 1.08 ha of forest land in Khammam Division of Khammam District for laying of pipeline in segment-26/2 (Wyra Sathupally) for providing safe drinking water under Telangana Drinking Water Supply Project in favor of Superintending Engineer, TDWSP (RWS&S) Circle, Khammam.





**Superintending Engineer,
RWS&S Circle, Khammam.**



Undertaking to conditions-(xiv)

I hereby undertake and confirm that the forest land proposed for diversion under no circumstances be transferred or subleased to any other agency, department or person without prior approval of the Central Government in respect of diversion of 1.08 ha of forest land in Khammam Division of Khammam District for laying of pipeline in segment-26/2 (Wyra Sathupally) for providing safe drinking water under Telangana Drinking Water Supply Project in favor of Superintending Engineer, TDWSP (RWS&S) Circle, Khammam.


Superintending Engineer,
RWS&S Circle, Khammam.





Undertaking to conditions-(xv)

I hereby undertake and confirm that the layout plan of the proposal will not be changed without the prior approval of the Central Government in respect of diversion of 1.08 ha of forest land in Khammam Division of Khammam District for laying of pipeline in segment-26/2 (Wyra Sathupally) for providing safe drinking water under Telangana Drinking Water Supply Project in favor of Superintending Engineer, TDWSP (RWS&S) Circle, Khammam.




**Superintending Engineer,
RWS&S Circle, Khammam.**




Undertaking to conditions-(xvi)

I hereby undertake and confirm that Details of list of trees enumerated in the table designated for the same in part II of the online FC application may be uploaded and confirmation in this regard will be reported along with Compliance report in respect of diversion of 1.08 ha of forest land in Khammam Division of Khammam District for laying of pipeline in segment-26/2 (Wyra Sathupally) for providing safe drinking water under Telangana Drinking Water Supply Project in favor of Superintending Engineer, TDWSP (RWS&S) Circle, Khammam.



**Superintending Engineer,
RWS&S Circle, Khammam.**



Undertaking to condition-(xvii)

I hereby undertake to ensure minimal disturbance by creating labour camps outside the forest area as far as possible and it will be the responsibility of the UA to ensure that the labourers & staff engaged in execution of work job not destruct nearby forest flora & fauna, in respect of diversion of 1.08 ha forest land in Khammam Division of Khammam District for laying of pipeline in segment-26/2 (Wyra Sathupally) for providing safe drinking water under Telangana Drinking Water Supply Project in favor of Superintending Engineer, TDWSP (RWS&S) Circle, Khammam.




Superintending Engineer,
RWS&S Circle, Khammam.



Undertaking to condition-(xviii)

I hereby undertake and confirm that the total forest area utilized for the project shall not exceed 4.702 ha (1.08 ha (Khammam division) + 0.29 ha (Kothagudem division)+ 3.332 ha (Sathupally Division)) and the forest area diverted shall not be used for any purpose other than those shown in the diversion proposal in respect of diversion of 1.08ha forest land in Khammam Division of khammam District for laying of pipeline in segment-26/2 (Wyra Sathupally) for providing safe drinking water under Telangana Drinking Water Supply Project in favor of Superintending Engineer, TDWSP (RWS&S) Circle, Khammam.




Superintending Engineer,
RWS&S Circle, Khammam.


be Date

Undertaking to condition-(xix)

I hereby undertake and confirm that the User agency and the state government will ensure compliance to provisions of the all Acts, Rules, Regulations and guidelines, for the time being in force, as applicable to the project in respect of diversion of 1.08 ha forest land in Khammam Division of Khammam District for laying of pipeline in segment-26/2 (Wyra Sathupally) for providing safe drinking water under Telangana Drinking Water Supply Project in favor of Superintending Engineer, TDWSP (RWS&S) Circle, Khammam.



Superintending Engineer,
RWS&S Circle, Khammam.



Undertaking to condition-(xx)

I hereby undertake and confirm that any other conditions that the Central Government or Addl. PCCF(Central) of Regional Office, Chennai may impose from time to time in the interest of afforestation, conservation and management of flora and fauna in the area, will be complied by the user agency in respect of diversion of 1.08 ha forest land in khammam Division of khammam District for laying of pipeline in segment-26/2 (Wyra Sathupally) for providing safe drinking water under Telangana Drinking Water Supply Project in favor of Superintending Engineer, TDWSP (RWS&S) Circle, Khammam.



**Superintending Engineer,
RWS&S Circle, Khammam.**




Undertaking to condition-(xxi)

I hereby undertake and confirm that in the event of failure to comply with any of the above conditions the user agency is liable for penal action as decided by the Additional PCCF (Central), Regional Office, Chennai in respect of diversion of 1.08 ha forest land in Khammam Division of Khammam District for laying of pipeline in segment-26/2 (Wyra Sathupally) for providing safe drinking water under Telangana Drinking Water Supply Project in favor of Superintending Engineer, TDWSP (RWS&S) Circle, Khammam.



**Superintending Engineer,
RWS&S Circle, Khammam.**



9.6/2

NEFT/RTGS MESSAGE DETAILS	
UTR Number	VIJBH18232008942
Transaction Branch	4193
Value Date	23.08.2018
Amount	Rs.98,04,820.00
Commission	0
Beneficiary Details	
Beneficiary Account	155705318008438
Beneficiary Name	TELANGANA CAMPA
Beneficiary Address	CGO BRANCH DELHI
IFSC CODE	CORP0000371
Remitting Customer Details	
Account Number	419300301000007
Remitter's Name	TELANGANA DRINKING WATER SUPPLY CORPORAION LTD.
Remitter's Address	ROOM No.302, THIRD FLOOR, SRTGN BHAWAN, ERRAMANZIL, HYDERABAD
Sender's To Receiver Information	
Details of Payment: As mentioned Above	
Error Code: Nil	
Fund Status: Transmitted	

26/2
Page 1

NEFT:MESSAGE DETAILS	
UTR Number	IDIBH19025373804
Transaction Branch	INDIAN BANK BANJARAHILLS BRANCH (1674)
Value Date	25/01/2019
Amount	564100
Commission	0
Beneficiary Details	
Beneficiary Account	62420297901
Beneficiary Name	FDO KHAMMAM
Beneficiary Address	KHAMMAM
IFSC CODE	SBIN 0020324
Remitting Customer Details	
Account Number	6432456786
Remitter's Name	TELANGANA DRINKING WATER SUPPLY CORPORATION LTD.
Remitter's Address	ROOM NO.302, THIRD FLOOR, SRTGN BHAWAM, ERRAMANZIL, HYDERABAD
Sender's To Receiver Information	
Details of Payment	
Error Code	
Fund Status	



తెలంగాణ ప్రభుత్వం

గ్రామీణ నీటి సరఫరా మరియు పారిశుధ్య శాఖ

తెలంగాణ జ్రాగునీటి సరఫరా ప్రాజెక్ట్

ఇంజనీర్ ఇన్ చీఫ్ కార్యాలయం RWS&S, TDWSP, హైదరాబాద్

ప్రకటన

పూర్వ ఖమ్మం జిల్లాలోని అటవీ భూములను ఈ క్రింది సెగ్మెంట్ కు బదలాయించడానికి సూత్రప్రాయంగా అనుమతులు పొందడమైనది. సెగ్మెంట్ యొక్క ప్రతిపాదన సంఖ్య, సెగ్మెంట్ సంఖ్య-పేరు, ఏరియా మరియు స్టేట్ 1 అనుమతుల సూచీ సంఖ్య వివరాలను ఈ క్రింద ఇవ్వడమైనది. మరింత సమాచారం, ఇతర నిబంధనల కోసం దయచేసి అటవీ శాఖ వెబ్ సైట్ forestclearance.nic.in చూడండి

1. ప్రతిపాదన సంఖ్య. FP/TG/WATER/19109/2016. 25-11 కుంతల్ 2.087 ha. G.O.Rt.No.50/EFS&T(For.) Dept. dt:1.4.2017, 2. ప్రతిపాదన సంఖ్య. FP/TG/WATER/18278/2016. 25-12 తోగూడెం 4.102 ha. F.No.4-TSB092/2017-CHN/1133 dt:21.7.2017, 3. ప్రతిపాదన సంఖ్య. FP/TG/WATER/18948/2016. 25-13 రామచంద్రం 3.964 ha. F.No.4-TSB089/2017-CHN/1084 dt:12.7.2017, 4. ప్రతిపాదన సంఖ్య. FP/TG/WATER/18949/2016. 25-14 బాలారాజు గుట్ట 4.66 ha. F.No.4-TSB083/2017-CHN/1134 dt:21.7.2017, 5. ప్రతిపాదన సంఖ్య. FP/TG/WATER/19110/2016. 25-15 9వ మైలు తండగుట్ట 4.519 ha. F.No.4-TSB060/2017-CHN/0252 dt:17.2.2017, 6. ప్రతిపాదన సంఖ్య. FP/TG/WATER/18109/2016. 25-16 దుడ్డులమ్మ గుట్ట 4.565 ha. G.O.Rt.No.70/EFS&T(For.) Dept. dt:12.5.2017, 7. ప్రతిపాదన సంఖ్య. FP/TG/WATER/25218/2016. 25-17 ఆర్. కొత్తగూడెం 2.717 ha. G.O.Rt.No.108/EFS&T(For.) Dept. dt:24.6.2017, 8. ప్రతిపాదన సంఖ్య. FP/TG/WATER/25220/2016. 25-18 చుమ్మూరాడెం 2.305 ha. G.O.Rt.No.109/EFS&T(For.) Dept. dt:24.6.2017, 9. ప్రతిపాదన సంఖ్య. FP/TG/WATER/19111/2016. 25-19 పందిపెడ 1.820 ha. F.No.4-TSB095/2017-CHN/1078 dt:12.7.2017, 10. ప్రతిపాదన సంఖ్య. FP/TG/WATER/16928/2015. 26-1 వైరా 4.023 ha. G.O.Rt.No.40/EFS&T(For.) Dept. dt:29.3.2016, 11. ప్రతిపాదన సంఖ్య. FP/TG/WATER/18008/2016. 26-2 వైరా సత్తుపల్లి 4.702 ha. F.No.4-TSB069/2017-CHN/0607 dt:17.4.2017,

సం/- ఇంజనీర్ ఇన్ చీఫ్, RWS&S, TDWSP, TS, HYD.

DIPR RO.No. 2321-DP/CL/Adv/1/2018-19, Dt. 18.12.2018



Wed, 19 December 2018

<https://epaper.andhrajyothy.com/c/>

