



GOVERNMENT OF TELANGANA
OFFICE OF THE SUPERINTENDING ENGINEER, RWS&S CIRCLE, KHAMMAM.

FROM:

Sri. K. Srinivas, M.E.,
Superintending Engineer,
RWS&S Circle, Khammam.

TO:

The Forest Divisional Officer,
Sathupally,
Bhadradi Kothagudem (Dist).

Lr. No: Supdt/KMM/MB/Forest/25-13/Compliance Report/2018, Dt: .11.2018.

Sir,

Sub:- RWS&S Circle, Khammam – Mission Bhagiratha – FCA 1980 – Proposal for diversion of 3.964 ha (Sattupally Division 2.184 ha + Palvanha Division 0.616 ha + Kothagudem Division 1.164 ha) of forest land Bhadradi Kothagudem District for laying of pipeline and construction of Structures in segment-25/13 (Ramachandra Puram) for providing safe drinking water under Telangana Drinking Water Supply Project in favor of Superintending Engineer, TDWSP (RWS&S) Circle, Khammam – Stage-I approval accorded – Compliance Report– Submitted – Stage-II Clearance – Request – Regarding.

- Ref:- 1) F.No.4-TSB089/2017-CHN/1084, Dt: 12.07.2017 of the Government of India, Ministry of Environment, Forests & Climate Change, Regional Office (South Eastern Zone), Chennai
2) Rc.No. 1787/2017/P5, Dt: 22-09-2017 of Forest Divisional Officer, Palvanha.

-o0o-

With reference to the subject cited above, in the reference (1) cited above, the Government of India, Ministry of Environment, Forests & Climate Change, Regional Office (South Eastern Zone), Chennai has accorded the stage-I permission for diversion of 3.964 ha (Sattupally Division 2.184 ha + Palvanha Division 0.616 ha + Kothagudem Division 1.164 ha) of forest land Bhadradi Kothagudem District for laying of pipeline and construction of Structures in segment-25/13 (Ramachandra Puram) for providing safe drinking water under Telangana Drinking Water Supply Project in favor of Superintending Engineer, TDWSP (RWS&S) Circle, Khammam.

Further, in the reference (2) cited above, Forest Divisional Officer, Kothagudem has raised a demand as given below and requested to publish entire forest clearances granted in verbatim along with the condition and safe-guards imposed by the central government in two widely circulated daily newspaper one is vernacular language and the other in English granted to the project proponent for the use of forest land for the non-forest purposes as per the instructions in stage-I Clearance.


Accordingly, the payments for the demand raised by the FDO, Sathupally has made with the UTR references as given below. Further the stage I approval has been published in Andhra Jyothi on 19.12.2018.

S. No.	Funds to be deposited in to	Amount of Rs. In Lakhs	Account Nos.	Reference of the Funds Deposited (UTRs)
1	Ad-hoc CAMPA account of TS	88.49941	Account No. 037100101029963, Corporation Bank, CGO Complex, Lodhi Road, New Delhi -110003 (RTGS/IFSC	UTR No. IDIBH18127405057 Dt: 07-05-2018

2	FDO, Sathupally	14.83408	Forest Divisional Officer, Sathupally, SBI Bank Account No. 36988739053, IFSC Code: SBIN0020293, Sathupally Branch.	UTR No. IDIBH18137419417 Dt: 17-05-2018
Total		103.33349		

In this regard, the compliance report (enclosed) is here with submitted and requested to process for granting Stage-II Clearance of the forest segment-25/13 (Ramchandra Puram).

Yours faithfully,


Superintending Engineer,
RWS&S Circle, Khammam.

- Encl: 1. Compliance Report (6sets).
2. References of the Funds Deposited (UTRs).
3. Paper Clipping.


Copy submitted to the Chief Engineer-III, TDWSP, RWS&S, Hyderabad for the kind information.
Copy to the Executive Engineer, MB Grid Division, Bhadrachalam for information and necessary action.

Sl.NO.	Description of the Condition	Compliance
<u>1</u>	<u>2</u>	<u>3</u>
(i)	Legal status of the diverted forest land shall remain unchanged.	Will be complied with. An undertaking is submitted.
(ii)	The demarcation of the proposed forest area shall be carried out by erecting 4 feet high cement concrete pillars duly numbered at an interval of 20 meters at the cost of User Agency.	The Telangana Drinking Water Supply Corporation Ltd., Hyderabad has deposited an amount of Rs.1,95,000/- (part of Rs.14,83,408/- with UTR No. IDIBH18137419417 Dt: 17-05-2018), into the account of Forest Divisional Officer, Sathupally for the Demarcation of the area by concrete pillars.
(iii)	The Compensatory Afforestation (CA) shall be raised and maintained by the State Forest Department over 4.01 Ha out of the 187.677 ha of non-forest land identified in Sy. No. 169 of Peddamunagala and in Sy.No.139 ha & 147 of Thimmapuram in Chandampet Mandal of Nalgonda District at the cost of user agency.	The Telangana Drinking Water Supply Corporation Ltd., Hyderabad has deposited an amount of Rs. 9,10,000/- towards CA Scheme, into the account of TELANGANA STATE CAMPA, New Delhi Lodhi Complex, with UTR No. IDBIH18127405057 Dt: 07-05-2018, against the project FP/TG/WATER/19331/2016.
(iv)	The State Government has proposed 4.01 ha of non-forest land for compensatory afforestation under the subject proposal as part of 187.677 ha of non-forest land identified for entire TDWSP projects (Mission Bhageeratha Project). The CA land identified to the extent of 187.677 ha for the Mission Bhageeratha project under the working control of WLM division, Nagarjunasagar shall be apportioned project wise including the CA area identified for the present proposal and all the relevant details like DGPS coordinates, map, CA scheme, soil suitability certificate etc shall be uploaded in the Ministry's online portal against the subject proposal.	Will be complied with. An undertaking is submitted.
(v)	Identified CA land and approved CA scheme shall not be changed without the prior approval of the Central Government.	Will be complied with. An undertaking is submitted.
(vi)	Non-forest land identified for raising compensatory afforestation shall be transferred and mutated in favor of the State Forest Department before issue of the Stage-II clearance;	Transferred & mutated in favor of Forest Department.

(vii)	Non-forest land which is transferred and mutated in favor of the State Forest Department for the purpose of compensatory afforestation, shall be declared as Reserved Forest under Section-4 or Protected Forest under Section-29 of the Indian Forest Act, 1927 or under the relevant Section(s) of the local Forest Act. The Nodal Officer must report compliance within a period of 6 months from the date of grant of final approval and send a copy of the original notification declaring the non-forest land under Section 4 or Section 29 of the Indian Forest Act, 1927, or under the relevant section of the local Forest Act as the case may be, to this office for information and record;	Not Applicable to UA.
(viii)	The State Government shall charge the Net Present Value of the diverted forest land measuring 3.964 ha from User Agency as per the orders of the Hon'ble Supreme Court dated 28.03.2008 and 09.05.2008 in IA Nos.826 in 566 with related IA's in Writ Petition (Civil) No.202/1995.	The Telangana Drinking Water Supply Corporation Ltd., Hyderabad has deposited an amount of Rs. 17,53,752/- towards NPV, into the account of TELANGANA STATE CAMPA, New Delhi Lodhi Complex, with UTR No. IDBIH18127405057 Dt: 07-05-2018, against the project FP/TG/WATER/19331/2016.)
(ix)	Additional amount of the Net Present Value (NPV) of the diverted forest land if any, becoming due after revision of the same by the Hon'ble Supreme Court of India in future, shall be charged by the State Government from User Agency.	Will be complied with. An undertaking is submitted.
(x)	The funds received from the User Agency towards Compensatory Afforestation and Net Present Value under this project including levies towards mitigation measures for wildlife conservation etc., shall be deposited in the respective bank account of Telangana State CAMPA. <u>The User Agency shall compulsorily deposit the CA and other levies only by generating challan through the Ministry's website.</u>	The User agency has generated a challan through the Ministry's website for an amount of Rs.88,49,941/- (out of Deposited amount of Rs. 1,17,47,584 /-) towards Compensatory Afforestation and Net Present Value under this project including levies towards mitigation measures for the forest conservation etc and deposited the same into the account of TELANGANA STATE CAMPA, New Delhi Lodhi Complex, with UTR No . IDBIH18127405057 Dt: 07-05-2018, against the project FP/TG/WATER/19331/2016.
(xi)	State Forest Department shall carry out translocation of the trees wherever feasible at the cost of User Agency.	
(xii)	The muck generated in the earth cutting if any, will be disposed off at designated dumping sites and in no case the muck/debris will be disposed off in the forest areas.	Will be complied with. An undertaking is submitted.
(xiii)	Tree felling in the proposed forest area shall be carried out wherever necessary, with the prior permission of the Forest Divisional Officer concerned.	Will be complied with. An undertaking is submitted. Further, the Telangana Drinking Water Supply Corporation Ltd., Hyderabad

		has deposited an amount of Rs.5,29,408 with UTR No. IDIBH18137419703 Dt: 17-05-2018) into the account of Forest Divisional Officer, Sathupally
(xiv)	Wherever necessary, user agency shall provide free supply of water for forest nurseries and field staff quarters and range offices, besides providing outlets with small troughs during summer for wild animals in forest areas.	Will be complied with. An undertaking is submitted.
(xv)	The User Agency should make provisions for supply to water to wildlife at designated places/along the route passing through forest area, in consultation with Telangana Forest Department. Such provision should be made at intervals of 2 km each. Precautions have to be taken to avoid concentration of livestock at the water point.	Will be complied with. An undertaking is submitted.
(xvi)	The forest land proposed for diversion shall under no circumstances be transferred or sublet to any other agency, department or person without prior approval of the Central Government.	Will be complied with. An undertaking is submitted.
(xvii)	The layout plan of the proposal shall not be changed without the prior approval of the Central Government.	Will be complied with. An undertaking is submitted.
(xviii)	The user agency shall use existing paths and roads for laying of pipeline and no new paths/roads are to be formed.	
(xix)	Minimal disturbance should be ensured by creating labour camps outside the forest area as far as possible and it will be the responsibility of the UA to ensure that the labourers & staff engaged in execution of work do not destruct nearby forest flora & fauna.	Will be complied with. An undertaking is submitted.
(xx)	The total forest area utilized for the project shall not exceed 3.964 ha and the forest area diverted shall not be used for any purpose other than those shown in the diversion proposal.	Will be complied with. An undertaking is submitted.
(xxi)	User agency and the state government shall ensure compliance to provisions of the all Acts, Rules, Regulations and guidelines, for the time being in force, as applicable to the project.	Will be complied with. An undertaking is submitted.
(xxii)	The Progress of the Compensatory Afforestation as mentioned by the DFO Khammam Division in Sl. No 12 (v) (a) & (b) of part II i.e. 8.54 Ha of forest land and 432.21 Ha of non-forest land, DFO, Kothagudem in Sl.No.12(v)(a) of part II	Not Applicable to UA.


	i.e. 34.31 Ha of forest land shall be monitored by the Circle Head and a copy of such monitoring report shall be forwarded to the Regional Office to upload the same in the web portal.	
(xxiii)	Any other conditions that the Central Government or Addl. PCCF (Central) of Regional Office, Chennai may impose from time to time in the interest of afforestation, conservation and management of flora and fauna in the area, shall be complied by the user agency.	Will be complied with. An undertaking is submitted.
(xxiv)	In the event of failure to comply with any of the above conditions the user agency is liable for penal action as decided by the Additional PCCF (Central), Regional Office, Chennai.	Will be complied with. An undertaking is submitted.


Superintending Engineer
RWS&S Circle, Khammam.



Undertaking to Condition-(i)

I hereby undertake and confirm that, the legal status of the diverted forest land will remain unchanged in respect diversion of 3.964 ha (Sattupally Division 2.184 ha + Palvancha Division 0.616 ha + Kothagudem Division 1.164 ha) of forest land Bhadradi Kothagudem District for laying of pipeline and construction of Structures in segment-25/13 (Ramachandra Puram) for providing safe drinking water under Telangana Drinking Water Supply Project in favor of Superintending Engineer, TDWSP (RWS&S) Circle, Khammam.



Superintending Engineer
RWS&S Circle, Khammam.



Undertaking to conditions-(iv) & (v)

I hereby undertake in respect of diversion of 3.964 ha (Sattupally Division 2.184 ha + Palvancha Division 0.616 ha + Kothagudem Division 1.164 ha) of forest land Bhadradri Kothagudem District for laying of pipeline and construction of Structures in segment-25/13 (Ramachandra Puram) for providing safe drinking water under Telangana Drinking Water Supply Project in favor of Superintending Engineer, TDWSP (RWS&S) Circle, Khammam, the following:

- a) The State Government has proposed 3.964 ha of non-forest land for compensatory afforestation under the subject proposal as part of 187.677 ha of non-forest land identified for entire TDWSP projects (Mission Bhageeratha Project). The CA land identified to the extent of 187.677 ha for the Mission Bhageeratha project under the working control of WLM division, Nagarjunassagar shall be apportioned project wise including the CA area identified for the present proposal and all the relevant details like DGPS coordinates, map, CA scheme, soil suitability certificate etc shall be uploaded in the Ministry's online portal against the subject proposal.
- b) Identified CA land and approved CA scheme will not be changed without the prior approval of the Central Government.



**Superintending Engineer
RWS&S Circle, Khammam.**



Undertaking to pay additional amount of Net Present Value (NPV)-conditions-(ix)

I hereby undertake to pay the additional amount of Net Present Value (NPV) of the diverted forest land if any, becoming due after revision of the same by the Hon'ble Supreme Court of India in future.

I also hereby undertake to pay the differential NPV amount, if any, due to escalation or revision of NPV, as and when demanded by the Forest Department in respect of diversion of 3.964 ha (Sattupally Division 2.184 ha + Palvancha Division 0.616 ha + Kothagudem Division 1.164 ha) of forest land Bhadradi Kothagudem District for laying of pipeline and construction of Structures in segment-25/13 (Ramachandra Puram) for providing safe drinking water under Telangana Drinking Water Supply Project in favor of Superintending Engineer, TDWSP (RWS&S) Circle, Khammam.


Superintending Engineer
RWS&S Circle, Khammam.



Undertaking to carry out planned muck disposal condition-(xii)

I hereby undertake to dispose the muck generated in the earth cutting if any, will be disposed off at designated dumping sites and in no case the muck/debris will be disposed off in the forest areas in respect of diversion of 3.964 ha (Sattupally Division 2.184 ha + Palvancha Division 0.616 ha + Kothagudem Division 1.164 ha) of forest land Bhadradi Kothagudem District for laying of pipeline and construction of Structures in segment-25/13 (Ramachandra Puram) for providing safe drinking water under Telangana Drinking Water Supply Project in favor of Superintending Engineer, TDWSP (RWS&S) Circle, Khammam.





**Superintending Engineer
RWS&S Circle, Khammam.**



Undertaking to condition-(xiii)

I hereby undertake that, the tree felling in the proposed forest area will be carried out wherever necessary, with the prior permission of the Divisional Forest Officer concerned, in respect of diversion of 3.964 ha (Sattupally Division 2.184 ha + Palvancha Division 0.616 ha + Kothagudem Division 1.164 ha) of forest land Bhadradi Kothagudem District for laying of pipeline and construction of Structures in segment-25/13 (Ramachandra Puram) for providing safe drinking water under Telangana Drinking Water Supply Project in favor of Superintending Engineer, TDWSP (RWS&S) Circle, Khammam.



Superintending Engineer
RWS&S Circle, Khammam.



Undertaking to conditions- (xiv) & (xv)

I hereby undertake in respect of diversion of 3.964 ha (Sattupally Division 2.184 ha + Palvancha Division 0.616 ha + Kothagudem Division 1.164 ha) of forest land Bhadradi Kothagudem District for laying of pipeline and construction of Structures in segment-25/13 (Ramachandra Puram) for providing safe drinking water under Telangana Drinking Water Supply Project in favor of Superintending Engineer, TDWSP (RWS&S) Circle, Khammam, the following:

- a) State Forest Department shall carry out translocation of the trees wherever feasible at the cost of User Agency.
- b) The UA shall provide free access to the water for the Forest Department for supply to water holes in wildlife area and to nearby forest nurseries.



**Superintending Engineer
RWS&S Circle, Khammam.**

Undertaking to conditions- (xvi), (xvii) & (xix)

I hereby undertake in respect of diversion of 3.964 ha (Sattupally Division 2.184 ha + Palvancha Division 0.616 ha + Kothagudem Division 1.164 ha) of forest land Bhadradi Kothagudem District for laying of pipeline and construction of Structures in segment-25/13 (Ramachandra Puram) for providing safe drinking water under Telangana Drinking Water Supply Project in favor of Superintending Engineer, TDWSP (RWS&S) Circle, Khammam, the following:


- a) The forest land proposed for diversion shall under no circumstances be transferred or sublet to any other agency, department or person without prior approval of the Central Government.
- b) The layout plan of the proposal shall not be changed without the prior approval of the Central Government.
- c) The total forest area utilized for the project will not exceed 4.660 ha and the forest area diverted will not be used for any purpose other than those shown in the diversion proposal.


Superintending Engineer
RWS&S Circle, Khammam.



Undertaking to condition-(xviii)

I hereby undertake to ensure minimal disturbance by creating labour camps outside the forest area as far as possible and it will be the responsibility of the UA to ensure that the labourers & staff engaged in execution of work for not destruct nearby forest flora & fauna, in respect of diversion of 3.964 ha (Sattupally Division 2.184 ha + Palvancha Division 0.616 ha + Kothagudem Division 1.164 ha) of forest land Bhadrachalam Kothagudem District for laying of pipeline and construction of Structures in segment-25/13 (Ramachandra Puram) for providing safe drinking water under Telangana Drinking Water Supply Project in favor of Superintending Engineer, TDWSP (RWS&S) Circle, Khammam.



Superintending Engineer
RWS&S Circle, Khammam.



Undertaking to conditions-(xx), (xxi) (xxili) and (xxiv)

I hereby undertake in respect of diversion of 3.964 ha (Sattupally Division 2.184 ha + Palvancha Division 0.616 ha + Kothagudem Division 1.164 ha) of forest land Bhadradri Kothagudem District for laying of pipeline and construction of Structures in segment-25/13 (Ramachandra Puram) for providing safe drinking water under Telangana Drinking Water Supply Project in favor of Superintending Engineer, TDWSP (RWS&S) Circle, Khammam, the following:

- a) The total forest area utilized for the project shall not exceed 3.964 ha and the forest area diverted shall not be used for any purpose other than those shown in the diversion proposal
- b) User agency and the State Government shall ensure compliance to provisions of the all Acts, Rules, Regulations and Guidelines, for the time being in force, as applicable to the project.
- c) Any other conditions that the Central Government or Addl. PCCF(Central) of Regional Office, Chennai may impose from time to time in the interest of afforestation, conservation and management of flora and fauna in the area, will be complied by the user agency.
- d) In the event of failure to comply with any of the above conditions the user agency is liable for penal action as decided by the Additional PCCF (Central), Regional Office, Chennai.



**Superintending Engineer
RWS&S Circle, Khammam.**



GOVERNMENT OF TELANGANA
FOREST DEPARTMENT

Rc No: 2688/2016/A3,
Dated: 23.09.2017.

O/o of the Forest Divisional Officer,
Sathupally Division, Sathupally.



PRESENT: SRI. V.SATISH KUMAR, S.F.S.,
FOREST DIVISIONAL OFFICER, SATHUPALLY

//DEMAND NOTICE//

Sir,

Sub: Forest Conservation Act - Diversion of 2.184 Ha forest land (out of 3.964 Ha) in erstwhile Khammam Division presently Sathupally forest division - For laying of pipelines and construction of structures in segment-25/13 under Telangana Drinking Water Supply Project in favour of Superintending Engineer, TDWSP Circle, Hyderabad - In -Principle (Stage-I) approval accorded by Gol - Demand notice-Issued- Reg.

- Ref:
1. Chief Engineer, RWS&S, TDWSP, Hyd. Lr. No. T1/TDWSP/Forest land diversion permission/NLGD/Seg.5/20150-16 dt.2.1.2016.
 2. PCCF., Ref. No. 6495/2016/FCA-1/TS, Dt: 10.05.2016.
 3. CF Khammam Rc No. 995/2016/M11, Dt: 23.02.2017.
 4. CF Kothagudem Rc No. 75/2016/M3, Dt: 13.02.2017.
 5. PCCF., Ref. No. 6495/2016/FCA-1/, Dt: 06.05.2017.
 6. State Govt Lr. No. 2087/For. I(1)/2017-1, Dt: 07.06.2017.
 7. Prl. CCF, AP, HYD Rc. No. 41/2016/FCA-1, dt. 5.1.2016.
 8. From Gol, MOEF&CC, Regional Office, Chennai F.No. 4-TSB089/2017-CHN/1084, Dt: 12.07.2017.
 9. PCCF Hyd Rc No. 6495/2016/FCA-1, Dt: 31.07.2017.

It is to submit that the Government of India, New Delhi vide reference 6th cited, has accorded in-principle (Stage-I) approval for diversion of 2.184 Ha of forest land (out of 3.964 Ha) in Sathupally forest division for laying of pipeline and construction of structures in Segment-25/13 under Telangana Drinking Water Supply Project in favour of Superintending Engineer, TDWSP Circle, Hyderabad (User Agency) duly stipulating certain conditions to be complied and communicated by the PCCF, TS, Hyd vide reference 7th cited.

CA Area :

Regarding Compensatory Afforestation land in lieu of forest land being diverted for Telangana Drinking Water Supply Project, the User Agency has identified 187.677 Ha (463.7504 Acres) of land which is found suitable for CA in Chandrampeta Mandal of Nalgonda District under the jurisdiction of Divisional Forest Officer, WLM, Nagarjuna Sagar.

The user agency has to deposit the following amounts to the forest dept. in lieu of diversion of 2.184 Ha (out of 3.964 Ha) of Sathupally Division of Khammam District, forest land for laying of pipeline and construction of structures in Segment 25/13.

In view of the above, it is requested to deposit the following payments towards NPV and other charges as shown below.

S.No	Description of Item	Amount to be deposited by the User Agency in Rs.
1	Net Present Value(NPV) 2.184 Ha.@Rs.8.03 Lakhs/Ha = (Rs.17,53752/-) (out of 3.964 Ha)	17.53752 Lakhs
2	Cost of raising Compensatory Afforestation in 3.964 ha in part of 187.677 ha of non-forest land identified in Sy.No.169 of Peddamunagala and in Sy.No.139 & 147 of Thimmapuram in Chandampet Mandal of Nalgonda District	32.48464 Lakhs
	Total	50.02216 Lakhs

The User Agency has to deposit the above amount through e-portal method only by generating challan at Ministry's web portal i.e., forestsclerance.nic.in. To generate the challan, the UA has to enter the details of demand notice raised in Ministry's web portal, which has to be vetted by the Nodal Officer, FCA, Telangana State. Then only the challan has to be generated for depositing into any one of the Telangana Compensatory Afforestation Funds (CAF)/ Telangana State Compensatory Afforestation Fund Management and Planning Authority(CAMPA) specific CAMPA Saving bank Accounts maintained in either of the Banks mentioned below:

1) Corporation Bank, CFO Complex, Lodhi Road New Delhi - 110003 (RTGS/IFSC No. CORP0000371) SB A/c.No.037100101029963.

OR

2) Union Bank of India, Sundar Nagar, New Delhi - 110003 (RTGS/IFSC No. UBIN0534498) SB A/c. No. 344902010106351.

Further, the User Agency has to deposit the following amount in the DDO account of SB A/c. bearing No. **36988739053**, IFSC Code: **SBIN0020293** of State Bank of India(Town Branch), Sathupally in the name of Forest Divisional Officer, Sathupally.

Description of Item	Amount in Rs.
Cost towards construction of small boundary pillars @ 20 m for 1380 nos. @ Rs.550/- along the proposed Length of pipe line 27.604 Km (3.62 Km on one side and 12.10 Km on either side)	7.59000 Lakhs
Cost towards construction of big boundary pillars (4 feet) at the entrance and exit and corners of pipe line and construction areas of the Forest for 26 nos. @ Rs.7,500/- each along the either sides of the proposed forest area.	1.95000Lakhs
Cost towards extraction of tree growth	5.29408 Lakhs
Total	14.83408 Lakhs

The user agency is also requested to comply with the following in accordance with the GOI instructions issued vide F.No.7-23/2012-FC, Dt.24.07.2013 communicated vide PCCF, AP, Hyderabad Rc.No.45921/2001-F4, Dated:23.08.2013, at the cost of the Project proponent:

- 1) Publish the entire forest clearances granted in verbatim along with the conditions and safe guard imposed by the Central Government in two widely circulated daily newspapers one in vernacular language and the other in English language so as to make people aware of permission granted to the project proponent for use of forest land for non-forest purposes.

- 2) The copies of the Forest Clearance should also be submitted to the Heads of local bodies, Panchayats and Municipal Bodies by the project proponents in addition to the relevant offices of the Government who in turn has to display the same for 30 days.

Other Conditions to be complied with by the User Agency:

1. The Legal status of the diverted forest land shall remain unchanged.
2. The demarcation of the proposed forest area shall be carried out by erecting 4 feet high cement concrete pillars duly numbered at an interval of 20 meters at the cost of user agency.
3. The Compensatory Afforestation (CA) shall be raised and maintained by the State Forest Department over 2,184 Ha Out of the 187.677 Ha. Of Non-forest land identified in Sy.No.169 of Peddamunagala and in Sy.No.139 & 147 of Thimmapuram in Chandampet Mandal of Nalgonda District at the cost of user agency.
4. The State Government has proposed 2,184 Ha. of non-forest land for compensatory afforestation under the subject proposal as part of 187.677 Ha. of non-forest land identified for entire TDWSP projects (Mission Bhageeratha Project). The CA land identified to the extent of 187.677 Ha. for the Mission Bageeratha Project under the working control of WLM division, Nagarjunasagar shall be apportioned project wise including the CA area identified for the present proposal and all the relevant details like DGPS coordinates, map, CA scheme, soil suitability certificate etc. shall be uploaded in the Ministry's online portal against the subject proposal. The User Agency has to bear the cost of DGPS Survey for demarcating the boundary.
5. Identified CA land and approved CA Scheme shall not be changed without the prior approval of the Central Government.
6. Non-Forest land identified for raising compensatory afforestation shall be transferred and mutated in favour of the State Forest Department before issue of the State-II clearance;
7. Non forest land which is transferred and mutated in favour of the State Forest Department for the purpose of compensatory afforestation, shall be declared as Reserved forest under Section -4 or Protected Forest under -29 of the Indian Forest Act, 1927 or under the relevant Section(s) of the local Forest Act. The Nodal Officer must report compliance within a period of 6 Months from the date of final approval and send a copy of the original Notification declaring the non-forest land under Section 4 or Section 29 of the Indian Forest Act, 1927, or under the relevant section of the local Forest Act as the case may be, to this office for information and record.
8. The User Agency shall pay the Net Present Value of the diverted forest land measuring 2.184 ha. as per the orders of the Hon'ble Supreme Court dated.28.3.2008 and 09.05.2008 in IA Nos. 826 in 566 with related IA's in Writ Petition (Civil) No.202/1995. (Cost indicated above).
9. Additional amount of the Net Present Value (NPV) of the diverted forest land if any, becoming due after revision of the same by the Hon'ble Supreme Court of India in future, shall be paid by the User Agency.

10. The funds received from the User Agency towards Compensatory Afforestation and Net Present Value under this project shall be deposited in the respective bank account of the Telangana State CAMPA. The User Agency shall compulsorily deposit the CA and other levies (other than cost of construction of boundary pillars, extraction of tree growth) only by generating challan through the Ministry's website, as explained above.
11. Tree standing in the diverted area shall be felled strictly as per requirement with prior permission of the Forest Divisional Officer, Sathupally.
12. The muck generated in the earth cutting if any, will be disposed off at designated dumping sites and in no case the muck/debris will be disposed off in the forest areas.
13. The User Agency shall pay the cost towards translocation of the trees, wherever feasible instead of felling as proposed by the Forest Divisional Officer, Sathupally.
14. The forest land proposed for diversion shall under no circumstances be transferred or subleased to any other agency, department or person without prior approval of the Central Government.
15. The layout plan for the proposal shall not be changed without the prior approval of the Central Government.
16. The Forest land proposed for diversion shall under no circumstances be transferred or sublet to any other agency, department or person without prior approval of the Central Government.
17. The layout plan of the proposal shall not be changed without the prior approval of the Central Government.
18. User agency shall use existing paths and roads for laying of pipeline and no new paths/roads are to be formed.
19. Minimal disturbance should be ensured by creating labour camps outside the forest area as far as possible and it will be the responsibility of the UA to ensure that the labourers & staff engaged in execution of work do not destruct nearby forest flora & Fauna.
20. The total forest area utilized for the project shall not exceed 2.184 Ha and the forest area diverted shall not be used for any purpose other than those shown in the diversion proposals.
21. User agency and the State Government shall ensure compliance to provisions of the all Acts, Rules, Regulations and Guidelines, for the time being in force, as applicable to the project.
22. The progress of the Compensatory afforestation as mentioned by the DFO, Khammam Division in SI No 12(v)(a)& (b) of part II i.e 8.54 Ha of forest land and 432.21 Ha of non forest land, DFO, Kothagudem in SI No 12(v)(a) of part II i.e 34.31 ha of forest land shall be monitored by the Circle Head and a copy of such monitoring report shall be forwarded to the Regional Office to upload the same in the web portal.
23. Any other conditions that the Central Government of Addl.PCCF (central) of Regional Office, Chennai may impose from time to time in the interest of

afforestation, conservation and management of flora and fauna in the area, shall be complied by the user agency.

24. In the event of failure to comply with any of the above conditions the user agency is liable for penal action as decided by the Additional PCCF (Central).Regional Office, Chennai.

25. The User Agency shall deposit an amount of Rs.14.83408 Lakhs towards the works of extraction of tree growth and Construction of Boundary Pillars etc., (the details are shown in the below table), in the SB A/c. bearing No. 36988739053, IFSC Code: SBIN0020293 of State Bank of India(Town Branch), Sathupally in the name of Forest Divisional Officer, Sathupally.

Sl. No.	Description of Item	Amount to be deposited by the User Agency in Rs.
1.	Cost towards construction of small boundary pillars @ 20 m for 1380 nos. @ Rs.550/- along the proposed Length of canal 27.604 Km	7.59000 Lakhs
2.	Cost towards construction of big boundary pillars (4 feet) at the entrance and exit of the Forest for 26 nos. @ Rs.7,500/- each along the either sides of the proposed forest area.	1.95000 Lakhs
3	Cost towards extraction of tree growth	5.29408 Lakhs
	Grand Total:	14.83408 Lakhs

After receipt of the compliance report on the above mentioned conditions the proposals will be considered for final approval. Transfer of forest land to the user agency shall not be effected prior to the issue of final approval. This in-principal approval is valid for the period of (5) years. In the event of non compliance of the above conditions, this in-principal approval shall automatically stand revoked after (5) years.

Yours faithfully

Forest Divisional Officer,
Sathupally

To
The Superintendent of Engineer,
TDWSP(RWS & S) Circle,
Nagarjuna Sagar Project,Khammam.

Copy submitted to Prt.Chief Conservator of Forests (HOFF), T.S, Hyderabad for favour of kind information.

Copy submitted to Conservator of Forests, Khammam Circle, Khammam for favour of kind information.

Copy submitted to District Forest Officer, Khammam District, Khammam for favour of kind information

Forest Divisional Officer,
Sathupally

Endt: NO: AEEZ/TDWSP/KMM/RC Pusam/Demand Notice/2017 Dt: -10-2017

Copy communicated to the EE, TDWSP, KTDMM and requested to take further necessary action & requested to generate challane for making payment & also requested to upload demand notice in ministry's web portal And also requested to up submit the Compliance report on conditions mentioned in Stage I approved.

Treat This as most Urgent

#SE/TDWSP/KMM

25/13 camp

NEFT:MESSAGE DETAILS	
UTR Number	IDIBH18127405057
Transaction Branch	1674
Value Date	07/05/2018
Amount	8849941.00
Commission	0
Beneficiary Details	
Beneficiary Account	155705318948212
Beneficiary Name	TELANGANA CAMPA
Beneficiary Address	NEW DELHI LODHI COMPLEX CORPORATION BANK
IFSC CODE	CORP0000371
Remitting Customer Details	
Account Number	6432456786
Remitter's Name	TELANGANA DRINKING WATER SUPPLY CORPORATION LTD.
Remitter's Address	ROOM NO.302, THIRD FLOOR, SRTGN BHAWAM, ERRAMANZIL, HYDERABAD
Sender's To Receiver Information	
Details of Payment	
Error Code	
Fund Status	



25-13
FDO Sathupally

NEFT: MESSAGE DETAILS	
UTR Number	IDIBH18137419417
Transaction Branch	1674
Value Date	17/05/2018
Amount	1483408.00
Commission	0
Beneficiary Details	
Beneficiary Account	36988739053
Beneficiary Name	FDO SATHUPALLY
Beneficiary Address	SATHUPALLY
IFSC CODE	SBIN0020293
Remitting Customer Details	
Account Number	6432456786
Remitter's Name	TELANGANA DRINKING WATER SUPPLY CORPORAT ION LTD.
Remitter's Address	ROOM NO.302, THIRD FLOOR, SRTGN BHAWAM, ERRAMANZIL, HYDERABAD
Sender's To Receiver Information	
Details of Payment	
Error Code	
Fund Status	



GOVERNMENT OF TELANGANA
OFFICE OF THE SUPERINTENDING ENGINEER, RWS&S CIRCLE, KHAMMAM.

FROM:
Sri. K. Srinivas, M.E.,
Superintending Engineer,
RWS&S Circle, Khammam.

TO:
The Forest Divisional Officer,
Kothagudem,
Bhadradi Kothagudem (Dist).

Lr. No: Supdt/KMM/MB/Forest/25-13/Compliance Report/2018, Dt: 11.2018.

Sir,

Sub:- RWS&S Circle, Khammam – Mission Bhagiratha – FCA 1980 – Proposal for diversion of 3.964 ha (Sattupally Division 2.184 ha + Palvanha Division 0.616 ha + Kothagudem Division 1.164 ha) of forest land Bhadradi Kothagudem District for laying of pipeline and construction of Structures in segment-25/13 (Ramachandra Puram) for providing safe drinking water under Telangana Drinking Water Supply Project in favor of Superintending Engineer, TDWSP (RWS&S) Circle, Khammam – Stage-I approval accorded – Compliance Report– Submitted – Stage-II Clearance – Request – Regarding.

- Ref:- 1) F.No.4-TSB089/2017-CHN/1084, Dt: 12.07.2017 of the Government of India, Ministry of Environment, Forests & Climate Change, Regional Office (South Eastern Zone), Chennai
2) Rc.No. 1787/2017/P5, Dt: 22-09-2017 of Forest Divisional Officer, Palvanha.

-o0o-

With reference to the subject cited above, in the reference (1) cited above, the Government of India, Ministry of Environment, Forests & Climate Change, Regional Office (South Eastern Zone), Chennai has accorded the stage-I permission for diversion of 3.964 ha (Sattupally Division 2.184 ha + Palvanha Division 0.616 ha + Kothagudem Division 1.164 ha) of forest land Bhadradi Kothagudem District for laying of pipeline and construction of Structures in segment-25/13 (Ramachandra Puram) for providing safe drinking water under Telangana Drinking Water Supply Project in favor of Superintending Engineer, TDWSP (RWS&S) Circle, Khammam.

Further, in the reference (2) cited above, Forest Divisional Officer, Kothagudem has raised a demand as given below and requested to publish entire forest clearances granted in verbalim along with the condition and safe-guards imposed by the central government in two widely circulated daily newspaper one is vernacular language and the other in English granted to the project proponent for the use of forest land for the non-forest purposes as per the instructions in stage-I Clearance.

Accordingly, the payments for the demand raised by the FDO, Kothagudem has made with the UTR references as given below. Further the stage I approval has been published in Andhra Jyothi on 19.12.2018.


S. No.	Funds to be deposited in to	Amount of Rs. In Lakhs	Account Nos.	Reference of the Funds Deposited (UTRs)
1	Ad-hoc CAMPA account of TS	88.49941	Account No. 037100101029963, Corporation Bank, CGO Complex, Lodhi Road, New Delhi -110003 (RTGS/IFSC No. CORP0000371).	UTR No. IDIBH18127405057 Dt: 07-05-2018

2	FDO. Kothagudem	7.85600	Forest Divisional Officer, Kothagudem, SBI Bank Account No. 52131916198, IFSC Code: SBIN0020160, Kothagudem Branch.	UTR No. IDIBH18137419555 Dt: 17-05-2018
---	--------------------	---------	--	---

Total	96.35541		
-------	----------	--	--

In this regard, the compliance report (enclosed) is here with submitted and requested to process for granting Stage-II Clearance of the forest segment-25/13 (Ramchandra Puram).

Yours faithfully,


Superintending Engineer,
RWS&S Circle, Khammam.

- Encl: 1. Compliance Report (6sets).
2. References of the Funds Deposited (UTRs).
3. Paper Clipping.


Copy submitted to the Chief Engineer-III, TDWSP, RWS&S, Hyderabad for the kind information.
Copy to the Executive Engineer, MB Grid Division, Bhadrachalam for information and necessary action.

Condition No.	Condition	Status of Condition
(i)	Legal status of the diverted forest land shall remain unchanged.	Yes. Legal status of Forest land remained unchanged.
(ii)	The demarcation of the proposed forest area shall be carried out by erecting 4 feet high cement concrete pillars duly numbered at an interval of 20 meters at the cost of User Agency.	The User Agency has deposited an amount of Rs. 4,30,900/- into PD Account of FDO, Kothagudem on 17.05.2018, towards Construction of Boundary Pillars work. The demarcation of proposed forest area by erecting 4 feet cement concrete pillars works will be commenced shortly.
(iii)	The Compensatory Afforestation (CA) shall be raised and maintained by the State Forest Department over 4.01 Ha out of the 187.677 ha of non-forest land identified in Sy. No. 169 of Peddamunagala and in Sy.No.139 ha & 147 of Thimmapuram in Chandampet Mandal of Nalgonda District at the cost of user agency.	The User Agency has deposited an amount of Rs. 17,19,425/- of Kothagudem Division out of Deposited amount of Rs.88,49,941/- towards CA Scheme, into the account of TELANGANA STATE CAMPA, New Delhi Lodhi Complex, with UTR No. IDBIH18127405057 Dt: 07-05-2018.
(iv)	The State Government has proposed 4.01 ha of non-forest land for compensatory afforestation under the subject proposal as part of 187.677 ha of non-forest land identified for entire TDWSP projects (Mission Bhageeratha Project). The CA land identified to the extent of 187.677 ha for the Mission Bhageeratha project under the working control of WLM division, Nagarjunasagar shall be apportioned project wise including the CA area identified for the present proposal and all the relevant details like DGPS coordinates, map, CA scheme, soil suitability certificate etc shall be uploaded in the Ministry's online portal against the subject proposal.	Complied and undertaking given by the User Agency is enclosed.
(v)	Identified CA land and approved CA scheme shall not be changed without the prior approval of the Central Government.	Complied and undertaking given by the User Agency is enclosed.
(vi)	Non-forest land identified for raising compensatory afforestation shall be transferred and mutated in favor of the State Forest Department before issue of the Stage-II clearance;	Not Concerned to this Division.

(vii)	Non-forest land which is transferred and mutated infavor of the State Forest Department for the purpose of compensatory afforestation, shall be declared as Reserved Forest under Section-4 or Protected Forest under Section-29 of the Indian Forest Act, 1927 or under the relevant Section(s) of the local Forest Act. The Nodal Officer must report compliance within a period of 6 months from the date of grant of final approval and send a copy of the original notification declaring the non-forest land under Section 4 or Section 29 of the Indian Forest Act, 1927, or under the relevant section of the local Forest Act as the case may be, to this office for information and record;	Not Concerned to this Division.
(viii)	The State Government shall charge the Net Present Value of the diverted forest land measuring 3.964 ha from User Agency as per the orders of the Hon'ble Supreme Court dated 28.03.2008 and 09.05.2008 in IA Nos.826 in 566 with related IA's in Writ Petition (Civil) No.202/1995.	The User Agency has deposited an amount of Rs. 7,23,700/- towards NPV of Kothagudem Division, into the account of TELANGANA STATE CAMPA, New Delhi Lodhi Complex, with UTR No. IDBIH18127405057 Dt: 07-05-2018.
(ix)	Additional amount of the Net Present Value (NPV) of the diverted forest land if any, becoming due after revision of the same by the Hon'ble Supreme Court of India in future, shall be charged by the State Government from User Agency.	Complied and undertaking given by the User Agency is enclosed.
(x)	The funds received from the User Agency towards Compensatory Afforestation and Net Present Value under this project including levies towards mitigation measures for wildlife conservation etc., shall be deposited in the respective bank account of Telangana State CAMPA. <u>The User Agency shall compulsorily deposit the CA and other levies only by generating challan through the Ministry's website.</u>	The User agency has deposited an amount of Rs. 24,43,125/- Compensatory Afforestation and Net Present Value for Kothagudem Division and this amount part of Rs.88,49,941/- (out of Deposited amount of Rs. 1,17,47,584 /-) towards Compensatory Afforestation and Net Present Value under this project including levies towards mitigation measures for the forest conservation etc and deposited the same into the account of TELANGANA STATE CAMPA, New Delhi Lodhi Complex, with UTR No . IDBIH18127405057 Dt: 07-05-2018.
(xi)	State Forest Department shall carry out translocation of the trees wherever feasible at the cost of User Agency.	Not proposed in this Division.
(xii)	The muck generated in the earth cutting if any, will be disposed off at designated dumping sites and in no case the muck/debris will be disposed off in the forest areas.	The User Agency has submitted an undertaking to comply muck generated in the earth cutting if any, will be disposed off at designated dumping sites and same is enclosed.
(xiii)	Tree felling in the proposed forest area shall be carried out wherever necessary, with the prior permission of the Forest Divisional Officer concerned.	The User Agency has submitted an undertaking to carry out Tree felling in the proposed forest area and shall be carried out wherever necessary, with the prior

		permission of the Forest Divisional Officer. User Agency has deposited an amount of Rs.2,04,700/- in PD accounts of FDO, Kothagudem towards extraction of tree growth.
(xiv)	Wherever necessary, user agency shall provide free supply of water for forest nurseries and field staff quarters and range offices, besides providing outlets with small troughs during summer for wild animals in forest areas.	Complied and undertaking given by the User Agency is enclosed.
(xv)	The User Agency should make provisions for supply to water to wildlife at designated places/along the route passing through forest area, in consultation with Telangana Forest Department. Such provision should be made at intervals of 2 km each. Precautions have to be taken to avoid concentration of livestock at the water point.	Complied and undertaking given by the User Agency is enclosed.
(xvi)	The forest land proposed for diversion shall under no circumstances be transferred or sublet to any other agency, department or person without prior approval of the Central Government.	Complied and undertaking given by the User Agency is enclosed.
(xvii)	The layout plan of the proposal shall not be changed without the prior approval of the Central Government.	Complied and undertaking given by the User Agency is enclosed.
(xviii)	The user agency shall use existing paths and roads for laying of pipeline and no new paths/roads are to be formed.	
(xix)	Minimal disturbance should be ensured by creating labour camps outside the forest area as far as possible and it will be the responsibility of the UA to ensure that the labourers & staff engaged in execution of work do not destruct nearby forest flora & fauna.	Complied and undertaking given by the User Agency is enclosed.
(xx)	The total forest area utilized for the project shall not exceed 3.964 ha and the forest area diverted shall not be used for any purpose other than those shown in the diversion proposal.	Complied and undertaking given by the User Agency is enclosed.
(xxi)	User agency and the state government shall ensure compliance to provisions of the all Acts, Rules, Regulations and guidelines, for the time being in force, as applicable to the project.	Complied and undertaking given by the User Agency is enclosed.
(xxii)	The Progress of the Compensatory Afforestation as mentioned by the DFO Khammam Division in Sl. No 12 (v) (a) & (b) of part II i.e. 8.54 Ha of forest land and 432.21 Ha of non-forest land, DFO, Kothagudem in Sl.No.12(v)(a) of part II i.e. 34.31 Ha of forest land shall be monitored by the Circle Head and a copy of such monitoring report shall be forwarded to the Regional Office to upload	Not proposed in this Division.

	the same in the web portal.	
(xxiii)	Any other conditions that the Central Government or Addl. PCCF (Central) of Regional Office, Chennai may impose from time to time in the interest of afforestation, conservation and management of flora and fauna in the area, shall be complied by the user agency.	Complied and undertaking given by the User Agency is enclosed.
(xxiv)	In the event of failure to comply with any of the above conditions the user agency is liable for penal action as decided by the Additional PCCF (Central), Regional Office, Chennai.	Complied and undertaking given by the User Agency is enclosed.


Superintending Engineer
RWS&S Circle, Khammam.




GOVERNMENT OF TELANGANA
OFFICE OF THE SUPERINTENDING ENGINEER, RWS&S CIRCLE, KHAMMAM.

FROM:
Sri. K. Srinivas, M.E.,
Superintending Engineer,
RWS&S Circle, Khammam.

TO:
The Forest Divisional Officer,
Palvancha,
Bhadradi Kothagudem (Dist).

Lr. No: Supd/KMM/MB/Fores/25-13/Compliance Report/2018, Dt: ____ .11.2018.

Sir,

Sub:- RWS&S Circle, Khammam – Mission Bhagiratha – FCA 1980 – Proposal for diversion of 3.964 ha (Sattupally Division 2.184 ha + Palvancha Division 0.616 ha + Kothagudem Division 1.164 ha) of forest land Bhadradi Kothagudem District for laying of pipeline and construction of Structures in segment-25/13 (Ramachandra Puram) for providing safe drinking water under Telangana Drinking Water Supply Project in favor of Superintending Engineer, TDWSP (RWS&S) Circle, Khammam – Stage-I approval accorded – Compliance Report- Submitted – Stage-II Clearance – Request – Regarding.

- Ref:- 1) F.No.4-TSB089/2017-CHN/1084, Dt: 12.07.2017 of the Government of India, Ministry of Environment, Forests & Climate Change, Regional Office (South Eastern Zone), Chennai
2) Rc.No. 1787/2017/P5, Dt: 22-09-2017 of Forest Divisional Officer, Palvancha.

-o0o-

With reference to the subject cited above, in the reference (1) cited above, the Government of India, Ministry of Environment, Forests & Climate Change, Regional Office (South Eastern Zone), Chennai has accorded the stage-I permission for diversion of 3.964 ha (Sattupally Division 2.184 ha + Palvancha Division 0.616 ha + Kothagudem Division 1.164 ha) of forest land Bhadradi Kothagudem District for laying of pipeline and construction of Structures in segment-25/13 (Ramachandra Puram) for providing safe drinking water under Telangana Drinking Water Supply Project in favor of Superintending Engineer, TDWSP (RWS&S) Circle, Khammam.

Further, in the reference (2) cited above, Forest Divisional Officer, Palvancha has raised a demand as given below and requested to publish entire forest clearances granted in verbatim along with the condition and safe-guards imposed by the central government in two widely circulated daily newspaper one is vernacular language and the other in English granted to the project proponent for the use of forest land for the non-forest purposes as per the instructions in stage-I Clearance.


Accordingly, the payments for the demand raised by the FDO, Palvancha has made with the UTR references as given below. Further the stage I approval has been published in Andhra Jyothi on 19.12.2018.

S. No.	Funds to be deposited in to	Amount of Rs. In Lakhs	Account Nos.	Reference of the Funds Deposited (UTRs)
1	Ad-hoc CAMPA account of TS	88.49941	Account No. 037100101029963, Corporation Bank, CGO Complex, Lodhi Road, New Delhi -110003 (RTGS/IFSC No. CORP0000371).	UTR No. IDIBH18127405057 Dt: 07-05-2018

2	FDO, Palvancha	6.73000	Forest Divisional Officer, Palvancha, SBI Bank Account No. 62153093987, IFSC Code: SBIN0020160, Kothagudem Branch.	UTR No. IDIBH18137419703 Dt: 17-05-2018
Total		95.22941		

In this regard, the compliance report (enclosed) is here with submitted and requested to process for granting Stage-II Clearance of the forest segment-25/13 (Ramchandra Puram).

Yours faithfully,


Superintending Engineer,
RWS&S Circle, Khammam.

- Encl: 1. Compliance Report (6sets).
2. References of the Funds Deposited (UTRs).
3. Paper Clipping.


Copy submitted to the Chief Engineer-III, TDWSP, RWS&S, Hyderabad for the kind information.
Copy to the Executive Engineer, MB Grid Division, Bhadrachalam for information and necessary action.

Sl.NO.	Description of the Condition	Compliance
1	2	3
(i)	Legal status of the diverted forest land shall remain unchanged.	Will be complied with. An undertaking is submitted.
(ii)	The demarcation of the proposed forest area shall be carried out by erecting 4 feet high cement concrete pillars duly numbered at an interval of 20 meters at the cost of User Agency.	The Telangana Drinking Water Supply Corporation Ltd., Hyderabad has deposited an amount of Rs.6,73,000/- with UTR No. IDIBH18137419304 Dt: 17-05-2018) into the account of Forest Divisional Officer, Palvancha for the Demarcation of the area by concrete pillars.
(iii)	The Compensatory Afforestation (CA) shall be raised and maintained by the State Forest Department over 4.01 Ha out of the 187.677 ha of non-forest land identified in Sy. No. 169 of Peddamunagala and in Sy.No.139 ha & 147 of Thimmapuram in Chandampet Mandal of Nalgonda District at the cost of user agency.	The Telangana Drinking Water Supply Corporation Ltd., Hyderabad has deposited an amount of Rs. 9,10,000/- towards CA Scheme, into the account of TELANGANA STATE CAMPA, New Delhi Lodhi Complex, with UTR No. IDBIH18127405057 Dt: 07-05-2018, against the project FP/TG/WATER/19331/2016.
(iv)	The State Government has proposed 4.01 ha of non-forest land for compensatory afforestation under the subject proposal as part of 187.677 ha of non-forest land identified for entire TDWSP projects (Mission Bhageeratha Project). The CA land identified to the extent of 187.677 ha for the Mission Bhageeratha project under the working control of WLM division, Nagarjunasagar shall be apportioned project wise including the CA area identified for the present proposal and all the relevant details like DGPS coordinates, map, CA scheme, soil suitability certificate etc shall be uploaded in the Ministry's online portal against the subject proposal.	Will be complied with. An undertaking is submitted.
(v)	Identified CA land and approved CA scheme shall not be changed without the prior approval of the Central Government.	Will be complied with. An undertaking is submitted.
(vi)	Non-forest land identified for raising compensatory afforestation shall be transferred and mutated in favor of the State Forest Department before issue of the Stage-II clearance;	Transferred & mutated in favor of Forest Department.

(vii)	Non-forest land which is transferred and mutated in favor of the State Forest Department for the purpose of compensatory afforestation, shall be declared as Reserved Forest under Section-4 or Protected Forest under Section-29 of the Indian Forest Act, 1927 or under the relevant Section(s) of the local Forest Act. The Nodal Officer must report compliance within a period of 6 months from the date of grant of final approval and send a copy of the original notification declaring the non-forest land under Section 4 or Section 29 of the Indian Forest Act, 1927, or under the relevant section of the local Forest Act as the case may be, to this office for information and record;	Not Applicable to UA.
(viii)	The State Government shall charge the Net Present Value of the diverted forest land measuring 3.964 ha from User Agency as per the orders of the Hon'ble Supreme Court dated 28.03.2008 and 09.05.2008 in IA Nos.826 in 566 with related IA's in Writ Petition (Civil) No.202/1995.	The Telangana Drinking Water Supply Corporation Ltd., Hyderabad has deposited an amount of Rs. 4,94,600/- towards NPV, into the account of TELANGANA STATE CAMPA, New Delhi Lodhi Complex, with UTR No. IDBIH18127405057 Dt: 07-05-2018, against the project FP/TG/WATER/19331/2016.)
(ix)	Additional amount of the Net Present Value (NPV) of the diverted forest land if any, becoming due after revision of the same by the Hon'ble Supreme Court of India in future, shall be charged by the State Government from User Agency.	Will be complied with. An undertaking is submitted.
(x)	The funds received from the User Agency towards Compensatory Afforestation and Net Present Value under this project including levies towards mitigation measures for wildlife conservation etc., shall be deposited in the respective bank account of Telangana State CAMPA. <u>The User Agency shall compulsorily deposit the CA and other levies only by generating challan through the Ministry's website.</u>	The User agency has generated a challan through the Ministry's website for an amount of Rs.88,49,941/- (out of Deposited amount of Rs. 1,17,47,584 /-) towards Compensatory Afforestation and Net Present Value under this project including levies towards mitigation measures for the forest conservation etc and deposited the same into the account of TELANGANA STATE CAMPA, New Delhi Lodhi Complex, with UTR No . IDBIH18127405057 Dt: 07-05-2018, against the project FP/TG/WATER/19331/2016.
(xi)	State Forest Department shall carry out translocation of the trees wherever feasible at the cost of User Agency.	

(xii)	The muck generated in the earth cutting if any, will be disposed off at designated dumping sites and in no case the muck/debris will be disposed off in the forest areas.	Will be complied with. An undertaking is submitted.
(xiii)	Tree felling in the proposed forest area shall be carried out wherever necessary, with the prior permission of the Forest Divisional Officer concerned.	Will be complied with. An undertaking is submitted. Further, the Telangana Drinking Water Supply Corporation Ltd., Hyderabad has deposited an amount of Rs.20,77,600/- with UTR No. IDIBH18137419703 Dt: 17-05-2018) into the account of Forest Divisional Officer, Palvancha.
(xiv)	Wherever necessary, user agency shall provide free supply of water for forest nurseries and field staff quarters and range offices, besides providing outlets with small troughs during summer for wild animals in forest areas.	Will be complied with. An undertaking is submitted.
(xv)	The User Agency should make provisions for supply to water to wildlife at designated places/along the route passing through forest area, in consultation with Telangana Forest Department. Such provision should be made at intervals of 2 km each. Precautions have to be taken to avoid concentration of livestock at the water point.	Will be complied with. An undertaking is submitted.
(xvi)	The forest land proposed for diversion shall under no circumstances be transferred or sublet to any other agency, department or person without prior approval of the Central Government.	Will be complied with. An undertaking is submitted.
(xvii)	The layout plan of the proposal shall not be changed without the prior approval of the Central Government.	Will be complied with. An undertaking is submitted.
(xviii)	The user agency shall use existing paths and roads for laying of pipeline and no new paths/roads are to be formed.	
(xix)	Minimal disturbance should be ensured by creating labour camps outside the forest area as far as possible and it will be the responsibility of the UA to ensure that the labourers & staff engaged in execution of work do not destruct nearby forest flora & fauna.	Will be complied with. An undertaking is submitted.

(xx)	The total forest area utilized for the project shall not exceed 3.964 ha and the forest area diverted shall not be used for any purpose other than those shown in the diversion proposal.	Will be complied with. An undertaking is submitted.
(xxi)	User agency and the state government shall ensure compliance to provisions of the all Acts, Rules, Regulations and guidelines, for the time being in force, as applicable to the project.	Will be complied with. An undertaking is submitted.
(xxii)	The Progress of the Compensatory Afforestation as mentioned by the DFO Khammam Division in Sl. No 12 (v) (a) & (b) of part II i.e. 8.54 Ha of forest land and 432.21 Ha of non-forest land, DFO, Kothagudem in Sl.No.12(v)(a) of part II i.e. 34.31 Ha of forest land shall be monitored by the Circle Head and a copy of such monitoring report shall be forwarded to the Regional Office to upload the same in the web portal.	Not Applicable to UA.
(xxiii)	Any other conditions that the Central Government or Addl. PCCF (Central) of Regional Office, Chennai may impose from time to time in the interest of afforestation, conservation and management of flora and fauna in the area, shall be complied by the user agency.	Will be complied with. An undertaking is submitted.
(xxiv)	In the event of failure to comply with any of the above conditions the user agency is liable for penal action as decided by the Additional PCCF (Central), Regional Office, Chennai.	Will be complied with. An undertaking is submitted.


 Superintending Engineer
 RWS&S Circle, Khammam.
