



## Compliance Report to Stage-I Conditions

\*\*\*\*\*

**Date: 27.07.2019**

**Proposal No.:** FP/KA/Others/27780/2017.

**Name of the Proposal:** Diversion of 15.981 ha. of forest land in RM Block & other villages for Approach Road, Downhill Pipe Conveyer and Feed & Transfer Point area for Rama Iron Ore Mine (ML No. 2621) in favour of M/s. JSW Steel Ltd., Vijayanagar works Bellary, in Bellary District of Karnataka.

District of Karnataka.

SL No.	Conditions	Compliances																						
1.	Legal status of the diverted forest land shall remain unchanged;	The legal status of forestland will be unchanged and continues to be forestland even after the diversion. An undertaking is attached as <b>Annexure-I</b> .																						
2.	Compensatory afforestation over the non-forest land, equal in extent to the forest land being diverted, shall be raised within a period of three years with effect from the date of issue of Stage-II clearance and maintained thereafter in accordance with the approved Plan in consultation with the State Forest Department at the cost of the user agency;	<p>We have transferred and mutated the following non-forest land:</p> <table><tr><th colspan="4">Non-forest land details</th></tr><tr><th rowspan="2">SL No.</th><th rowspan="2">Sy. No.</th><th colspan="2">Extent of Sy. No</th></tr><tr><th>Acres</th><th>Ha.</th></tr><tr><td>1</td><td>139</td><td>25.4</td><td>10.29</td></tr><tr><td>2</td><td>143(part)</td><td>21.7</td><td>8.76</td></tr><tr><td colspan="2">Total</td><td>47.08</td><td>19.05</td></tr></table> <p>in Halbhavi Village, Lingasuguru Taluk, Raichur District for raising the Compensatory Afforestation over 19.05 ha. Against 15.981 Ha. In addition to this, we have transferred the cost to raise the afforestation and maintenance thereafter. The details of payment made for statutory charges are attached in <b>Annexure-II</b>.</p>	Non-forest land details				SL No.	Sy. No.	Extent of Sy. No		Acres	Ha.	1	139	25.4	10.29	2	143(part)	21.7	8.76	Total		47.08	19.05
Non-forest land details																								
SL No.	Sy. No.	Extent of Sy. No																						
		Acres	Ha.																					
1	139	25.4	10.29																					
2	143(part)	21.7	8.76																					
Total		47.08	19.05																					
3.	The land identified for the purpose of CA shall be clearly depicted on a Survey of India topo-sheet of 1:50,000 scale;	The land identified for the purpose of CA has been clearly depicted on suitable maps and is attached in <b>Annexure-III</b> .																						
4.	The non-forest land identified for raising compensatory afforestation shall be transferred and mutated in favour of the State Forest Department before issue of the Stage-II clearance;	The non-forest land identified for raising compensatory afforestation has been transferred and mutated in favour of the state forest department. The Mutation Record, Sale Deed, Non-encumbrance Certificate and RoR/Pahani are attached in <b>Annexure-IV</b> .																						
5.	The non-forest land transferred so mutated in favour of the State Forest Department shall be notified by the State Government as RF under Section-4 or PF under Section- 29 of the Indian Forest Act, 1927 or under the relevant Section(s) of the local Forest Act, 1927 latest within a period of six months from the date of issue of Stage-II approval;	To be complied by the State Government.																						

6.	The User Agency shall transfer the cost of raising and maintaining the compensatory afforestation at the current wage rate in consultation with State Forest Department in the account of CAMPA of the concerned State through online portal. The scheme may include appropriate provision for anticipated cost increase for works scheduled for subsequent years;	We have transferred the cost of raising and maintaining the compensatory afforestation at the current wage rate being specified in the Demand Notice, in the account of CAMPA through online portal. The details of payment made for statutory charges are attached in <b>Annexure-II.</b>
7.	The User Agency shall transfer online, the Net Present Value (NPV) of the forestland being diverted under this proposal, as per the orders of the Hon'ble Supreme Court of India dated 28.03.2008, 24.04.2008 and 09.05.2008 in Writ Petition (Civil) No. 202/1995 and the guidelines issued by this Ministry in its letter No. 5-3/2007-FC dated 05.02.2009. The requisite funds shall be transferred through online portal into Ad-hoc CAMPA account of the State Concerned;	We have transferred the Net Present Value (NPV) of the forestland being diverted under this proposal, as per the demand notice, in the account of CAMPA through online portal. The details of payment made for statutory charges are attached in <b>Annexure-II.</b>
8.	The user agency should ensure that the compensatory levies (CA cost, NPV, etc.) are deposited through challan generated online on web portal and deposited in appropriate bank online only. Amount deposited through other mode will not be accepted as compliance of the Stage- I clearance;	We have generated the challan from online web portal and deposited all the raised statutory charges (as per demand notice) in appropriate bank online. The details of payment made for statutory charges are attached in <b>Annexure-II.</b>
9.	The User Agency shall submit compliance for FRA before Stage-II approval. Thus, the State Government shall complete settlement of rights, in terms of the Scheduled Tribes and Other Traditional Forest Dwellers (Recognition of Forest Rights) Act, 2006, if any, on the forest land to be diverted and submit the documentary evidence as prescribed by this Ministry in its letter No. 11-9/1998-FC (pt.) dated 03.08.2009, 05 <sup>th</sup> February, 2013 and 05 <sup>th</sup> July, 2013, in support thereof;	The settlements of rights, in terms of the Scheduled Tribes and Other Traditional Forest Dwellers (Recognition of Forest Rights) Act, 2006 is yet to be complied by State Government. We hereby undertake to submit the FRA Certificate as and when we receive it from the Office of Deputy Commissioner. An undertaking is attached as <b>Annexure-V.</b>
10.	The user agency shall conduct a study, at its own cost, involving a Reputed Institute on impact of downhill pipe conveyer on wildlife in the landscape and ambient environment. The State Forest Department will decide the ToR for the study. The study may be conducted for a period of five years or as decided by the State Forest Department;	We have engaged Zoological Survey of India, a reputed Government of India undertaking, for conducting the studies as per the approved ToR/Scope. The draft Scope of Work/ToR was submitted to the Deputy Conservator of Forest, Ballari. Subsequently, we were suggested/instructed to modify and the revised ToR has been submitted for onward approval. The Copy of the same is herewith attached as <b>Annexure-VI.</b>
11.	The User Agency shall obtain the Environment Clearance as per the provisions of the Environmental (Protection) Act, 1986, if required;	As per the EIA Notification, 2006, the project category does not attract Environment Clearance.
12.	No labour camp shall be established on the forestland;	We will not establish any labour camp on the forestland being diverted. An undertaking is attached as <b>Annexure-VII.</b>
13.	The User Agency shall provide fuels preferably alternate fuels to the labourers and the staff working at the site so as to avoid any damage and pressure on the nearby forest areas;	No nearby forest will be damaged and pressurized in the need of fuel and we will provide the alternate suitable fuel to the

		labourers at our cost. An undertaking is attached as <b>Annexure-VIII.</b>
14.	The boundary of the diverted forestland, as applicable, shall be demarcated on ground at the project cost, by erecting four feet high reinforced cement concrete pillars, each inscribed with its serial number, forward and back bearing, distance from pillar to pillar and GPS Co-ordinates;	The boundary of forest land being diverted, has been demarcated on ground by erecting four feet high reinforced cement concrete pillars, each inscribed with serial number, DGPS Readings and distance from pillar to pillar. The images of boundary demarcated by pillars is attached in <b>Annexure-IX.</b>
15.	The layout plan of the proposal shall not be changed without the prior approval of the Central Government;	We hereby undertake not to change the layout plan of the proposal without prior approval of the Central Government. An undertaking is attached as <b>Annexure-X.</b>
16.	The forestland shall not be used for any purpose other than that specified in the proposal;	We will use the forestland only for the purpose specified in the proposal. An undertaking is attached as <b>Annexure-XI.</b>
17.	The forest land proposed to be diverted shall under no circumstances be transferred to any other agency, department or person without prior approval of the Central Government;	We hereby undertake that the diverted land will not be transferred to any other user agency, department or person without prior approval of the Central Government. An undertaking is attached as <b>Annexure-XII.</b>
18.	No damage to the flora and fauna of the adjoining area shall be caused;	We hereby agree to abide by this condition. An undertaking is attached as <b>Annexure-XIII.</b>
19.	The user agency shall explore the possibility of translocation of maximum number of trees identified to be felled and shall ensure that any tree felling shall be done only when it is unavoidable and that too under strict supervision of the State Forest Department;	We will explore the possibility to translocate the maximum number of trees identified to be cut and if unavoidable felling of tree will be done under strict supervision of State Forest Dept. An undertaking is attached as <b>Annexure-XIV.</b>
20.	Wherever possible and technically feasible, the User Agency shall undertake afforestation measures along the roads within the area diverted under this approval, in consultation with the State Forest Department at the project cost.	We have deposited the cost to raise the avenue plantation ( <b>Annexure-II</b> ) as afforestation measures along the roads.  However, we intend to carry out afforestation measures wherever possible and technically feasible alongside the roads within the area diverted under this approval. An undertaking is herewith attached in <b>Annexure-XV.</b>
21.	Overburden shall not be dumped outside the width of the road. The muck generated in the earth cutting will be disposed off at the designate dumping sites and in no case; the muck/debris shall be allowed to roll down the hill slopes.	No overburden material will be dumped outside the width of the road. We intend to dispose off the muck or overburden produced by excavation, at the designated dumping sites and proper measures have been taken in advance to avoid the roll down on hill slopes. An undertaking is attached as <b>Annexure-XVI.</b>
22.	The User Agency will provide retaining walls, breast wall and drainage as per requirement to make the slope stable.	We hereby undertake to provide the retaining walls, breast wall and drainage for slope stability. An undertaking is herewith attached in <b>Annexure-XVII.</b>
23.	The User Agency will undertake comprehensive soil conservation measures at the project cost in consultation with the State Forest Department.	We hereby agree to carry out the comprehensive soil conservation measures at the project cost in consultation with the State Forest Dept. An undertaking is attached as <b>Annexure-XVIII.</b>
24.	The User Agency shall not collect any toll from the vehicles carrying forest officers on duty;	We hereby agree not to collect any toll from the vehicles carrying forest officers on duty. An undertaking is attached as <b>Annexure-XIX.</b>





	The designing of culverts/bridges, if any, over the natural streams/rivers/canals should be done in such a manner that it does not hamper the natural course of water, does not give rise to water-logging, and also does not hamper movement of wild animals;	We hereby undertake to design culverts/bridges, if any, over the natural stream/rivers/canals in a manner that they do not hamper the natural course of water, movement of wild animals are not giving the rise to water-loggings. An undertaking is attached as <b>Annexure-XX</b> .
26.	Proper drainage shall be built with engineering structures all along the road, as suggested in the inspection report;	We hereby undertake to build proper drainage with engineering structures all along the road. An undertaking is attached as <b>Annexure-XXI</b> .
27.	Avenue plantation shall be raised and maintained at the cost of user agency;	We have transferred the cost to raise Avenue Plantation as per the demand notice, in the account of CAMPA through online portal. The details of payment made for statutory charges are attached in <b>Annexure-II</b> .
28.	Fugitive dust emissions shall be controlled by making water spraying arrangements on the road;	We hereby undertake to control the fugitive dust emission by sprinkling/spraying the water using the water tankers. An undertaking is attached as <b>Annexure-XXII</b> .
29.	The user agency shall have only the right of way and the control over the road shall remain with the forest department;	We hereby undertake that we will use the approach road for transportation of men, material, machinery and will only have the right of way on the road and the control over the road will remain with forest dept. An undertaking is attached as <b>Annexure-XXIII</b> .
30.	The User Agency shall submit the annual self-compliance report in respect of the above conditions to the State Government and to the concerned Regional Officer of the Ministry regularly;	We hereby undertake to submit the annual self-compliance report in respect of the above conditions to the State Government and to the concerned Regional Officer of the Ministry regularly. An undertaking is attached as <b>Annexure-XXIV</b> .
31.	Any other condition that the concerned Regional Office of this Ministry with the approval of competent authority may stipulate, from time to time, in the interest of conservation, protection and development of forests & wildlife; and	We hereby undertake to abide by any other condition that the concerned Regional Office of this Ministry with the approval of competent authority may stipulate, from time to time, in the interest of conservation, protection and development of forests & wildlife. An undertaking is attached as <b>Annexure-XXV</b> .
32.	The user agency shall comply all the provisions of the all Acts, Rules, Regulations, Guidelines, Hon'ble Court Order (s) and National Green Tribunal Order(s) pertaining to this project, if any, for the time being in force, as applicable to the project.	We hereby undertake to comply with all the provisions of the all Acts, Rules, Regulations, Guidelines, Hon'ble Court Order (s) and National Green Tribunal Order(s) pertaining to this project, if any, for the time being in force, as applicable to the project. An undertaking is attached as <b>Annexure-XXVI</b> .

**Place: Ballari**

**Date: 26.07.2019**



**Signature of Authorized Person**

**For M/s. JSW Steel Ltd.**





**Vijayanagar Works :**  
P. O. Vidyanagar - 583 275,  
Dist. Ballari, Karnataka, India.  
CIN : L27102MH1994PLC152925  
Phone : +91 8395 250 120-30  
Fax : +91 8395 250 132/142  
Website : www.jsw.in

**Annexure- I**  
**Condition No. 1**

**UNDERTAKING**

We hereby confirm that we have submitted a forest diversion proposal under Section 2(ii), Forest (Conservation) Act, 1980, over an extent of 15.981 ha. in RM Block in various village, Sandur North Range, Sandur Taluk, Ballari District, Karnataka. Subsequently, In-principle Approval has been issued for the said proposal vide letter no. F. No. 8-14/2018-FC (Vol.) dated 31<sup>st</sup> December, 2018 by the MoEF&CC, Government of India, New Delhi.

We hereby undertake that the legal status of the diverted forestland will be unchanged and continues to be a forestland even after the diversion.

Place: Vijayanagar

Date: 05-07-2019

**Name: Binay Prakash Pandey**

**Authorized Signatory**

Designation: Senior Vice President

M/s. JSW Steel Ltd., Mining Division,

Vijayanagar, Ballari District.

*For JSW Steel Limited*  
*Authorized Signatory*





Vijayanagar Works :  
P. O. Vidyanagar - 583 275,  
Dist. Ballari, Karnataka, India.  
CIN : 527102MH1996PLC152925  
Date: 26/04/2019  
Phone : +91 8395 250 120-30  
Fax : +91 8395 250 132/142  
Website : www.jsw.in

Letter No.: JSW/Forest/DCF/RAMA/2018-19

To,  
The Deputy Conservator of Forests,  
Ballari Division,  
Ballari

Dear Sir,

**Sub: Payment towards Demand Notice issued for diversion of 15.981 ha of forest land in RM Block and other villages for Approach Road, Downhill Pipe Conveyor (DPC) and Feed & Transfer point area for Rama Iron Ore Mine (M.L.No.2621) in favour of Mis JSW Steel Ltd. Torangallu. - Reg.**

**Ref.: "Demand Notice" No. MI/MNG/JSW/RAMA/Conveyor//2018-19/24 dated 15.04.2019**

With respect to the above referred letter, M/s. JSW Steel Ltd., Torangallu has paid an amount of Rs. 2,81,39,322/- (Rupees Two Crore Eighty one Lakh Thirty nine Thousand and Three Hundred and Twenty two Rupees Only) against application No. 19927780035 vide (RGTS) UTR No. VIJBH19115076094 towards Net Present Value (NPV), Compensatory Afforestation (CA) and Avenue Plantation (as per condition No. xxvii) for diversion of 15.981 ha of forest land in RM Block and other villages for Approach Road, Downhill Pipe Conveyor (DPC) and Feed & Transfer point area for Rama Iron Ore Mine (M.L.No.2621) in favour of Mis JSW Steel Ltd. Torangallu..

Kindly find enclosed original letter from Vijya Bank confirming the above mention payment to CAMPA Account No. 1507319927780035 against the online Challan generated.

Submitted for your kind information and further needful action please.

Thanking You,

**For JSW Steel Limited**


Authorised Signatory

Encl: Payment Details & online Challan copy



**Regd. Office :** JSW Centre,  
Bandra Kurla Complex,  
Bandra (East), Mumbai - 400 051  
Phone : +91 22 4286 1000  
Fax : +91 22 4286 3000



	<b>विजया बैंक</b> (भारत सरकार का उपक्रम) <b>VIJAYA BANK</b> (A Govt. of India Undertaking) <b>प्रधान कार्यालय Head Office</b> <b>41/2, एम जी रोड M G Road</b> <b>बेंगलूर Bangalore – 560 001</b>	<b>शाखा/कार्यालय : तोरणगल्लु</b> <b>Branch/Office : TORANAGALLU</b> <b>ई-मेल</b> Email : vb1395@vijayabank.co.in <b>वेब Web</b> : www.vijayabank.com <b>फोन Phone</b> : 08395-250680 <b>फैक्स Fax</b> : 08395-250680
---	--	---

संदर्भ सं. : TNGL/2/2019

अब - बैंक ऑफ बड़ौदा  
 NOW - BANK OF BARODA

दिनांक Date: 25-04-2019

TO

The office of the Deputy conservator of forest  
 Bellary division.

Sir/madam,

Sub: Confirmation of RTGS

We hereby confirm you the remittance through RTGS from JSW STEEL LTD account no 139500301000052 with us .Following are the details of the remittance:

Beneficiary A/C No : 1507319927780035  
 Beneficiary Name : KARNATAKA CAMPA  
 UTR NO : VIJBH19115076094  
 Bank Name : CORPORATION BANK  
 Transaction Amount: Rs.28139322/-  
 Transaction Date : 25-APR-2019

This Letter is issued in the specific request of JSW STEEL LTD, vijaya nagar.

बैंक ऑफ बड़ौदा  
 For Bank Of Baroda  
 J. V. Gahlot  
 Asst. Manager  
 Bellary Branch  
 583123



AGENCY COPY	
NEFT / RTGS CHALLAN for Ad-HOC CAMPA	
Date : 16-04-2019	
Agency Name.	JSW Steel Limited
Application No.	19927780035
MoEF/SG File No.	8-14/2018-FC VOL.
Location.	KARNATAKA
Address.	P.O. Vidyanagar, Village Toranagallu, Taluk SandurBellary
Amount(in Rs)	28139322/-
<b>Amount in Words</b> :Two Crore Eighty-One Lakh Thirty-Nine Thousand Three Hundred and Twenty-Two Rupees Only	
<b>NEFT/RTGS to be made as per following details;</b>	
Beneficiary Name:	KARNATAKA CAMPA
IFSC Code:	CORP0000371
Pay to Account No.	1507319927780035 <b>Valid only for this challan amount.</b>
Bank Name & Address:	Corporation Bank Lodhi Complex Branch, Block 11,CGO Complex, Phase I, Lodhi Road, New Delhi -110003
<ul style="list-style-type: none"> <li>This Challan is strictly to be used for making payment to CAMPA by NEFT/RTGS only</li> <li><b>This challan is valid only for seven days.</b></li> </ul>	

BANK COPY	
NEFT / RTGS CHALLAN for Ad-HOC CAMPA	
Date : 16-04-2019	
Agency Name.	JSW Steel Limited
Application No.	19927780035
MoEF/SG File No.	8-14/2018-FC VOL.
Location.	KARNATAKA
Address:	P.O. Vidyanagar, Village Toranagallu, Taluk Sandur Bellary
Amount(in Rs)	28139322/-
<b>Amount in Words</b> :Two Crore Eighty-One Lakh Thirty-Nine Thousand Three Hundred and Twenty-Two Rupees Only	
<b>NEFT/RTGS to be made as per following details;</b>	
Beneficiary Name:	KARNATAKA CAMPA
IFSC Code:	CORP0000371
Pay to Account No.	1507319927780035 <b>Valid only for this challan amount.</b>
Bank Name & Address:	Corporation Bank Lodhi Complex Branch, Block 11,CGO Complex, Phase I, Lodhi Road, New Delhi -110003
<ul style="list-style-type: none"> <li>This Challan is strictly to be used for making payment to CAMPA by NEFT/RTGS only</li> <li><b>This challan is valid only for seven days.</b></li> </ul>	

After making successful payment, User Agencies may send a line of confirmation through  
Email: [helpdeskcampa@corpbank.co.in](mailto:helpdeskcampa@corpbank.co.in)

No.M1/MNG/JSW/RAMA/Conveyor/2018-19

24

Office of the  
Deputy Conservator of Forests,  
Bellary Division, Bellary.  
Dated: 15.04.2019

**Revised Demand Notice**

Sub: Diversion of 15.981 ha of forest land in RM Block and other villages for Approach Road, Downhill Pipe Conveyor (DPC) and Feed & Transfer point area for Rama Iron Ore Mine (M.L.No.2621) in favour of M/s JSW Steel Ltd. Torangallu.

Ref : 1) Government of India Order No:8-14/2018-FC(Vol.) Dated: 31-12-2018.

2) Letter No: A5(1)/MNG/CR-10/2017-18 Dated: 01-02-2019 and e-mail message Dated:20-02-2019 & 11.04.2019 of the Additional Principal Chief Conservator of Forests, (Forest Conservation) and Nodal Officer (FCA), Bengaluru.

3) This office Demand Notice Dated:12-02-2019 & 28.03.2019.

\* \* \* \* \*

With reference to the above subject, as per directions issued in reference (1) and (2) above, this office has been issued demand notice for Approach Road, Downhill Pipe Conveyor and Feed & Transfer Point area for Rama Iron Ore Mine M.L.No.2621 of M/s JSW Steel Ltd Torangallu in Ramanamalai Block of Sandur Taluk, Ballari Dist. over an extent of 15.981 ha vide letter dated : 28.03.2019 at reference (3) above.

Further, the Additional Principal Chief Conservator of Forests, (Forest Conservation), Bengaluru has directed to issue revised demand notice with including cost for raising of avenue plantation for 10 year maintenance vide e-mail dated:11.04.2019. For avenue plantation, the rates are adopted as per Common Sanctioned Schedule Rates for the year 2018-19, approved vide OM No. B1/BUD/CR-26/2017-18 dated : 19.04.2018 of the Principal Chief Conservator of Forests, (Head of the Forest Force), Bangalore.

Hence, you are instructed to remit the following amount through RTGS and E-Payment module of forest clearance portal- *forestclearance nic.in* The system itself will generate the challan wherein Bank name and A/c No. of State CAMPA are mentioned.

Sl.No	Specific activities	Particulars	Extent (ha)	Present Rate	Amount (In Rs.)
1	Net Present Value (NPV)	Eco-Class-III; Tropical dry deciduous Dense Forest;	15.981 (as per condition No.vii)	803000.00	12832743.00
2	Compensatory Afforestation (CA)	Raising of plantation in non-forest land	15.981 (as per condition No.vi)	300000.00	4794300.00
3	Avenue Plantation (as per condition No.xxvii)	Raising of plantation both side of corridor (400 plants per km)	9.20 kms (Extent concluded as per field report)	11,42,639.00 (as per approved CSSR-2018-19)	10512279.00
<b>Total</b>					<b>28139322.00</b>

  
Deputy Conservator of Forests,  
Bellary Division, Bellary.

To,  
M/s. JSW Steel Limited,  
JSW Mining Office,  
Vidhyanagara, Toranagallu.

**Annexure- II**

No.M1/MNG/JSW/Conveyor/2621/2018-19

333

Office of the  
Deputy Conservator of Forests,  
Bellary Division, Bellary.  
Dated: 01.07.2019.

**Demand Notice for differential CA & other charges**

To,

M/s. JSW Steel Limited,  
JSW Mining Office,  
Vidhyanagara, Toranagallu

Sir

Sub: Diversion of 15.981 ha of forest land in RM Block and other villages for Approach Road, Downhill Pipe Conveyor (DPC) and Feed & Transfer point area for Rama Iron Ore Mine (M.L.No.2621) in favour of M/s JSW Steel Ltd. Toranagallu.

Ref : 1) Government of India Order No:8-14/2018-FC(Vol.)

Dated: 31-12-2018.

2) Letter No: A5(1)/MNG/CR-10/2017-18 Dated: 01-02-2019 of the Additional Principal Chief Conservator of Forests, (Forest Conservation) and Nodal Officer (FCA), Bengaluru.

3) This office Demand Notice Dated: 12-02-2019, 28.03.2019 & 15.04.2019

4) Letter No. A5(3).GFLCR-28/2009-10 dated: 20/26.06.2019 of the Principal Chief Conservator of Forests (Head of Forest Force), Bengaluru.

\*\*\*\*\*

The Ministry of Environment Forests and Climate Change, Bengaluru has accorded 'in principle' approval (Stage-I) under Section-2 of Forest (Conservation), Act-1980 for Approach Road, Downhill Pipe Conveyor and Feed & Transfer Point area for Rama Iron Ore Mine M.L.No.2621 of M/s JSW Steel Ltd Toranagallu in Ramanamalai Block of Sandur Taluk, Ballari Dist over an extent of 15.981 ha subject to conditions of approval mentioned therein. The same has been communicated by the Nodal Officer, FC Act 1980 vide letter number A5(1)/MNG/CR-10/2017-18 Dated: 01-02-2019 to this office for issuing demand notice and submission of a "Compliance Report.

As per the Principal Chief Conservator of Forests (HOFF), Bangalore order, regarding Compensatory Afforestation charges is revised to Rs.3,15,000/- per hectare as per Common Sanctioned Schedule of Rates (CSSR) in the year 2019-20. As per this revised rates, you are requested to make the differential payments shown hereunder.

Stage-I approval condition number and particulars in brief	Quantity / Extent (Ha)	Rate (Rs / Unit)	Amount required to be paid (Rs)	Amount paid already (Rs)	Balance amount required to be paid now (Rs)
(1)	(2)	(3)	(4)	(5)	(6)
<b>Cond.No.(vi)</b> The Compensatory Afforestation	15.981 hectare	315000.00 (As per CA rates of 2019-20)	50,34,015.00	47,94,300.00	2,39,715.00
<b>Cond.No.(xxvii)</b> Raising of Avenue plantation both side of corridor	9.20 kms (Extent concluded as per field report)	11,74,986.00 (as per approved CSSR-2019-20)	1,08,09,871.00	1,05,12,279.00	297592.00
<b>Total</b>			<b>1,58,43,886.00</b>	<b>1,53,06,579.00</b>	<b>5,37,307.00</b>



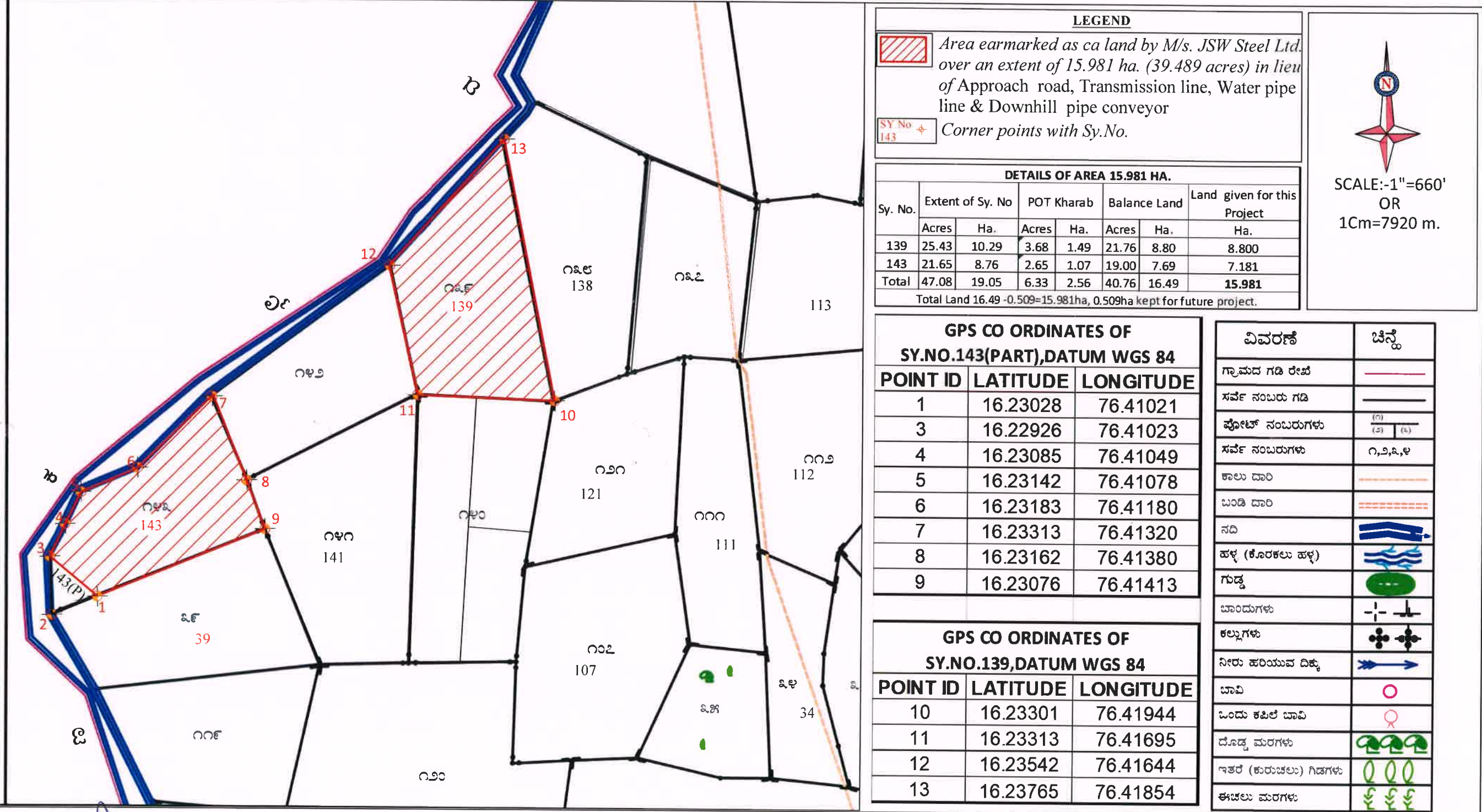
## **Annexure- II**

Procedure of payment: this Demand Notice is to be uploaded on FC web portal ([www.parivesh.nic.in](http://www.parivesh.nic.in)) for acceptance by the Nodal Officer. After acceptance by the Nodal Officer, a Challan should be generated from the web portal for payment to the account mentioned in the Challan. The Transaction details should be quoted by the User Agency in the Condition-wise. Compliance Report submitted for Stage-II approval Payment made by any mode by any mode other than that mentioned above will not be considered as compliance.

Yours faithfully

  
Deputy Conservator of Forests.  
Ballari Division, Ballari.

VILLAGE MAP (PART) SHOWING THE AREA OVER AN EXTENT OF **15.981HA.( 39.489ACRES.)** IDENTIFIED FOR COMPENSATORY AFFORESTATION IN LIEU OF APPROACH ROAD,TRANSMISSION LINE ,WATER PIPE LINE & DOWNHILL PIPE CONVEYOR FOR RAMA IRON ORE MINE OF M/S JSW STEEL LIMITED IN HALBHAVI VILLAGE, LINGASUGUR TALUK, RAICHUR DISTRICT.

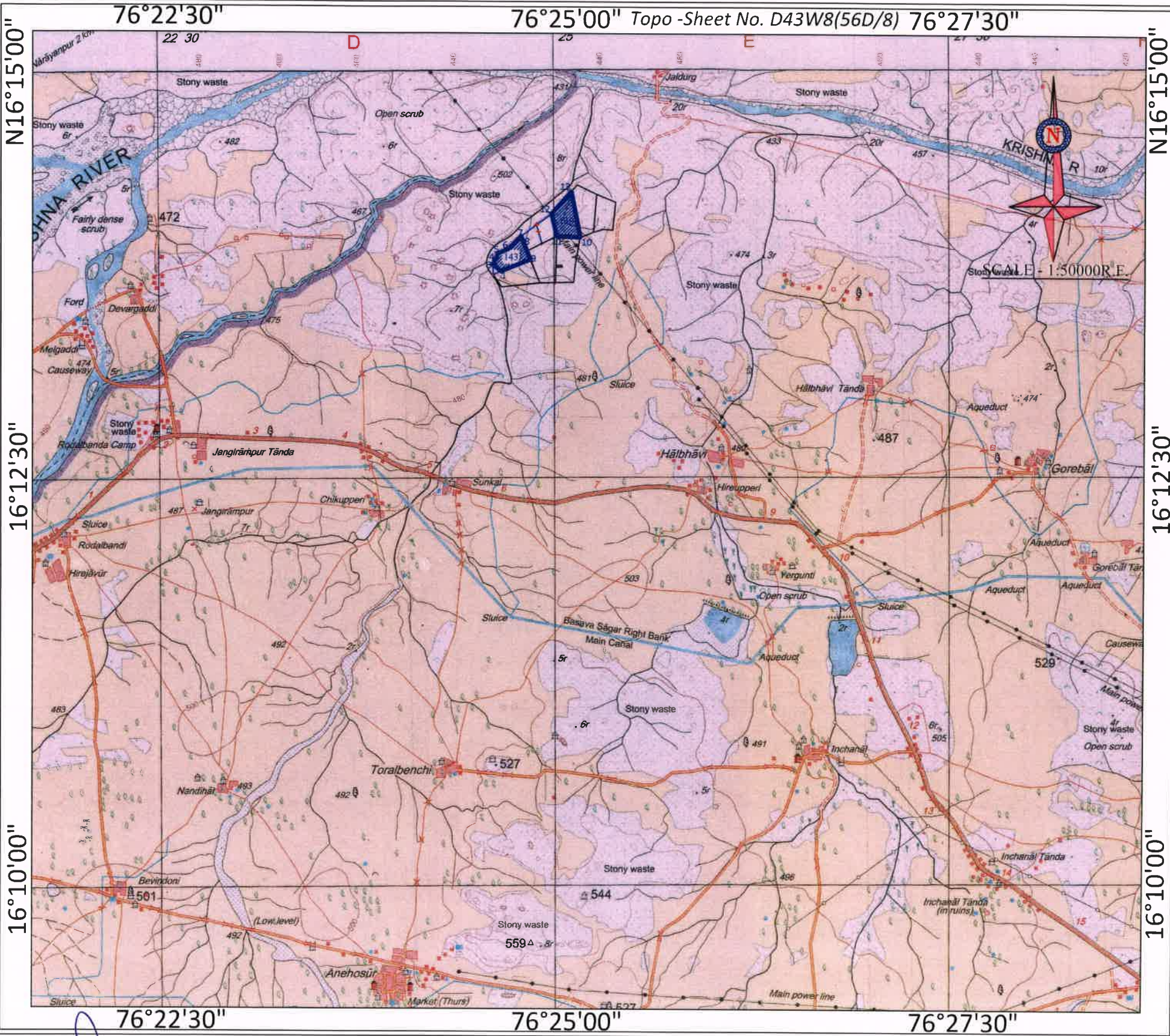


SCALE:-1"=660'  
OR  
1Cm=7920 m.

Project Proponent  
For JSW Steel Ltd.



TOPO MAP (PART) SHOWING THE AREA OVER AN EXTENT OF **15.981HA.( 39.489ACRES.)** IDENTIFIED FOR COMPENSATORY AFFORESTATION IN LIEU OF APPROACH ROAD,TRANSMISSION LINE ,WATER PIPE LINE & DOWNHILL PIPE CONVEYOR FOR RAMA IRON ORE MINE OF M/S JSW STEEL LIMITED IN HALBHAVI VILLAGE, LINGASUGUR TALUK, RAICHUR DISTRICT.



LEGEND

Area earmarked as CA land by M/s. JSW Steel Ltd. over an extent of 15.981 ha. (39.489 acres) in lieu of Approach road, Transmission line, Water pipe line & Downhill pipe conveyor in Halbhavi Village, Lingasugur Taluk, Raichur district .

Contour Corner points of Sy.No.

Villages Road

Nalla (seasonal)

GPS CO ORDINATES OF  
SY.NO.143(PART),DATUM WGS 84

POINT ID	LATITUDE	LONGITUDE
1	16.23028	76.41021
3	16.22926	76.41023
4	16.23085	76.41049
5	16.23142	76.41078
6	16.23183	76.41180
7	16.23313	76.41320
8	16.23162	76.41380
9	16.23076	76.41413

GPS CO ORDINATES OF  
SY.NO.139,DATUM WGS 84

POINT ID	LATITUDE	LONGITUDE
10	16.23301	76.41944
11	16.23313	76.41695
12	16.23542	76.41644
13	16.23765	76.41854

Project Proponent  
For JSW Steel Ltd.



GOOGLE MAP SHOWING THE AREA OVER AN EXTENT OF **15.981HA.( 39.489ACRES.)** IDENTIFIED FOR COMPENSATORY AFFORESTATION IN LIEU OF APPROACH ROAD, TRANSMISSION LINE , WATER PIPE LINE & DOWNHILL PIPE CONVEYOR FOR RAMA IRON ORE MINE OF M/S JSW STEEL LIMITED IN HALBHAVI VILLAGE, LINGASUGUR TALUK, RAICHUR DISTRICT.



Legend

Area earmarked as CA land by M/s. JSW Steel Ltd. over an extent of 15.981 ha. (39.489 acres) in lieu of Approach road, Transmission line, Water pipe line & Downhill pipe conveyor

*[Signature]*  
Project Proponent  
For JSW Steel Ltd.



ಈ ದಸ್ತಾವೇಜು ಹಾಳೆಯನ್ನು ಸಂಘದ ಉಪನಿಯಮ  
ಸಂಖ್ಯೆ 5(9) ರ ಪ್ರಕಾರ ಮುದ್ರಿಸಲಾಗಿದೆ.

ಕರ್ನಾಟಕ ರಾಜ್ಯ ನೋಂದಣಿ ಮತ್ತು ಮುದ್ರಾಂಕ ಇಲಾಖೆ  
ನೌಕರರ ವಿವಿಧೋದ್ದೇಶ ಸಹಕಾರ ಸಂಘ ನಿಯಮಿತ

ದಸ್ತಾವೇಜು ಹಾಳೆ  
Document Sheet



The Karnataka State Registration and Stamps Department  
Official's Multipurpose Co-Operative Society Ltd.

ಈ ಹಾಳೆಯನ್ನು ಯಾವುದೇ ದಸ್ತಾವೇಜಿಗೆ ಉಪಯೋಗಿಸಬಹುದು  
This sheet can be used for any document

ಬೆಲೆ : ರೂ. 2/-  
(GST EXTRA)

ಹರಿಯ ಉಪ ನೋಂದಣಾಧಿಕಾರಿಗಳು  
ಲಿಂಗಸುಗೂರು

### DEED OF CONVEYANCE

This DEED OF CONVEYANCE made on this 14<sup>th</sup> day of NOVEMBER 2018

### BY AND BETWEEN

Shri Yallappa S/o Shri Kareppa Mundaragi, aged about ..... years, residing at Halabhavi Village, Lingasaguru Taluk, Raichur District, (hereinafter referred to as the "Sellers", which expression shall unless repugnant to the context and meaning thereof be deemed to mean and include his/her heirs, executors, successors and permitted assigns); of the **FIRST PART**

### AND

Forest Department, on behalf of Hon'ble Governor of Karnataka represented by Range Forest Officer delegated by the Deputy Conservator of Forest Office at Court Road, Raichur, (hereinafter referred to as the "Buyer", which expression shall unless it is repugnant to the context or meaning thereof be deemed to include its successors) of the **SECOND PART**.

The Sellers and Buyer may hereinafter be collectively referred to as the "**Parties**" and individually as a "**Party**".

### WHEREAS:

- The Sellers are absolutely seized and possessed of or otherwise well and sufficiently entitled to the plot of agricultural land bearing **Survey No: - 139**, admeasuring approx **25 acres 17 guntas (P.K 3 acres 27 guntas)** or thereabouts situated at **Halabhavi Village, Lingasuguru Taluk, Raichur District, Karnataka** together with if any structures standing thereon and more particularly described in the Schedule hereunder (hereafter referred to as the "**Property**").
- The Seller has inherited the Property from ancestor and same stands in the name of the Seller in revenue records as owner and Seller has full rights absolute authority to sell, dispose off and transfer the Property in the manner Seller wishes.

 M of Yallappa.

ಮಲಯ ಅರಣ್ಯ ಅಧಿಕಾರಿ  
ಲಿಂಗಸುಗೂರು



Print Date & Time : 14 11-2018 12:26:10 PM

ದಸ್ತಾವೇಜು ಸಂಖ್ಯೆ : 11558

ಸಬ್ ರಜಿಸ್ಟ್ರಾರ್ ಲಿಂಗಸಗೂರು ರವರ ಕಚೇರಿಯಲ್ಲಿ ದಿನಾಂಕ 14 11-2018 ರಂದು 12:16:30 PM ಗಂಟೆಗೆ ಈ ಕೆಳಗೆ ವಿವರಿಸಿದ ಶುಲ್ಕದೊಂದಿಗೆ

ಕ್ರಮ ಸಂಖ್ಯೆ	ವಿವರ	ರೂ. ಪೈ.
1	ಪ್ಯಾನ್‌ನಿಂಗ್ ಫೀ	735.00
2	ಸ್ಟೆಪ್‌ಲಿಂಗ್ ಶುಲ್ಕ	100.00
3	ಪರಿವರ್ಣ ನಂ ಶುಲ್ಕ	35.00
4	ಪರಿಶೋಧನಾ ಶುಲ್ಕ	35.00
	<b>ಒಟ್ಟು :</b>	<b>905.00</b>

ಶ್ರೀ Forest Department on behalf of Hon'ble Governor of Karnataka represented by Range Forest Officer Lingasugur Delegated by the Deputy Conservator of Forests Raichur Division Raichur. M/S. JSW Steel Limited has Given for Compensatory Afforestation ಇವರಿಂದ ಹಾಜರ ಮಾಡಲ್ಪಟ್ಟಿದೆ

ಬರೆದುಕೊಟ್ಟಿದ್ದಾಗಿ ಒಪ್ಪಿರುತ್ತಾರೆ

ಕ್ರಮ ಸಂಖ್ಯೆ	ಹೆಸರು	ಫೋಟೋ	ಹೆಚ್ಚುವರಿ ಗಮನ	ಟಿಪ್ಪಣಿ
1	Forest Department on behalf of Hon'ble Governor of Karnataka represented by Range Forest Officer Lingasugur Delegated by the Deputy Conservator of Forests Raichur Division Raichur. M/S. JSW Steel Limited has Given for Compensatory Afforestation (ಬರೆದುಕೊಂಡವರು)			 ನಲಯ ಅರಣ್ಯ ಅಧಿಕಾರಿ ಲಿಂಗಸಗೂರು
2	ಯಲ್ಲಪ್ಪ ತಿ.ಕೆ.ವೆ ಮುಂಡಲಗಿ (ಬರೆದುಕೊಂಡವರು)			

ಹಿರಿಯ ಉಪನೋಂದಣಾಧಿಕಾರಿ  
ಲಿಂಗಸಗೂರು.



ಈ ದಸ್ತಾವೇಜು ಹಾಳೆಯನ್ನು ಸಂಘದ ಉಪನಿಯಮ  
ಸಂಖ್ಯೆ 5(9) ರ ಪ್ರಕಾರ ಮುದ್ರಿಸಲಾಗಿದೆ.

ಕರ್ನಾಟಕ ರಾಜ್ಯ ನೋಂದಣಿ ಮತ್ತು ಮುದ್ರಾಂಕ ಇಲಾಖಾ  
ನೌಕರರ ವಿವಿಧೋದ್ದೇಶ ಸಹಕಾರ ಸಂಘ ನಿಯಮಿತ

ದಸ್ತಾವೇಜು ಹಾಳೆ  
Document Sheet



The Karnataka State Registration and Stamps Department  
Official's Multipurpose Co-Operative Society Ltd.

ಈ ಹಾಳೆಯನ್ನು ಯಾವುದೇ ದಸ್ತಾವೇಜಿಗೆ ಉಪಯೋಗಿಸಬಹುದು  
This sheet can be used for any document

10558

3

ನೋಂದಣಿ ಸಂಖ್ಯೆ

ಬೆಲೆ : ರೂ. 2/-  
(GST EXTRA)

- c) Seller has agreed to sell the Property to JSW Steel Limited or State Forest Department or any other Government authority as instructed by JSW Steel Limited, for a total purchase consideration of **INR 34,80,000/- (Rupees Thirty Four Lakhs Eighty Thousand Only)**, (the "Purchase Consideration").
- d) JSW Steel Limited has paid the full Purchase Consideration to the Seller and has asked the Seller to transfer the Property to the Buyer i.e. Government of Karnataka, Forest Department on behalf of JSW Steel Limited for mandatory provision for mining lease as per the Forest Act 1980 and Government of Karnataka represented by Deputy Conservator of Forests, Raichur has accepted the Property for raising Compensatory Afforestation;
- e) As per the provision to Section 3 of the Karnataka Stamp Act, 1957, no duty shall be chargeable in respect of any instrument executed by, or on behalf of, or in favour of, the State Government in cases where the State Government would be liable to pay the duty chargeable in respect of such instrument. Further, as per article XXXIII of Table of Registration Fees, Karnataka Registration, Rules 1965, a department either of the State Government or Central Government liable to pay registration charges is exempt from the payment of all fees under the Table of Registration Fees. However, in case any stamp duty or registration fee in respect to this instrument is assessed by any competent authority to be borne by the State Government, the same would be borne by JSW Steel Limited.
- f) In consideration of the Seller agreeing to sell, convey and transfer the Property to the Buyer as agreed by both the parties, the Buyer will pay consideration amount **INR 34,80,000/- (Rupees Thirty Four Lakhs Eighty Thousand Only)**, through Cheque bearing number 480382 dated 31/01/2018 of **State Bank Of India** JVSL branch, Toranagallu at the time of Registration of Deed of Conveyance.
- g) Therefore, the Seller has assured that the Property is free from all encumbrances and have not at any time hereinbefore, in any manner whatsoever, been mortgaged, charged, conveyed or agreed to be sold and transferred to any third



Md. Yallappa

ವರಿಯ ಅಧ್ಯಕ್ಷರು  
ಲಿಂಗಸುಗೂಡು

ಗುರುತಿಸುವವರು

11558  
ಸಿ.ಡಿ.ಎಸ್.ಎಸ್. ನಂಬರ್ .....  
ಹಿರಿಯ ಉಪನಿರ್ದೇಶಕರುಗಳು ಲಿಂಗಸುಗೂಡು

ಕ್ರಮ ಸಂಖ್ಯೆ	ಹೆಸರು ಮತ್ತು ವಿಳಾಸ	ಸಹಿ
1	ಹುಡೇದಪ್ಪ ತಂದೆ ಮಸ್ತಾನಪ್ಪ ಇಂಗಳಗಿ ಸಾ-ಹೊಸಪೇಟೆ	
2	ಗುಲಾಮಸಮದಾನಿ ತಂದೆ ಮಹ್ಮದಹುಸೇನ ಸಾ-ಲಿಂಗಸಗೂಡು	

ಸುಬಾಷ್ ಹೊಸಳ್ಳಿ  
ಹಿರಿಯ ಉಪನಿರ್ದೇಶಕರುಗಳು ಲಿಂಗಸುಗೂಡು

As per G.O.No RD 403 ESR 85 Dated 27-5-1986 Registration Fee Is Exempted. As per G.O.No RD 33 GST 62 Dated 15/16 th February 1969 Stamp Duty Is Exempted.

ಸುಬಾಷ್ ಹೊಸಳ್ಳಿ  
ಹಿರಿಯ ಉಪನಿರ್ದೇಶಕರುಗಳು ಲಿಂಗಸುಗೂಡು

<p>1 ನೇ ಪುಸ್ತಕದ ದಸ್ತಾವೇಜು ನಂಬರ್ LNG-1-11558-2018-19 ಆಗಿ ಸಿ.ಡಿ. ನಂಬರ್ LNGD248 ನೇ ಧರಲ್ಲಿ ದಿನಾಂಕ 14-11-2018 ರಂದು ನೋಂದಾಯಿಸಲಾಗಿದೆ</p> <p>ಸುಬಾಷ್ ಹೊಸಳ್ಳಿ (ಲಿಂಗಸುಗೂಡು) ಹಿರಿಯ ಉಪನಿರ್ದೇಶಕರುಗಳು ಲಿಂಗಸುಗೂಡು</p>	<p>ಹಿರಿಯ ಉಪನಿರ್ದೇಶಕರುಗಳು ಲಿಂಗಸುಗೂಡು</p>
--	---



ಈ ದಸ್ತಾವೇಜು ಹಾಳೆಯನ್ನು ಸಂಘದ ಉಪನಿಯಮ  
ಸಂಖ್ಯೆ 5(9) ರ ಪ್ರಕಾರ ಮುದ್ರಿಸಲಾಗಿದೆ.

ಕರ್ನಾಟಕ ರಾಜ್ಯ ನೋಂದಣಿ ಮತ್ತು ಮುದ್ರಾಂಕ ಇಲಾಖಾ  
ನೌಕರರ ವಿವಿಧೋದ್ದೇಶ ಸಹಕಾರ ಸಂಘ ನಿಯಮಿತ

ದಸ್ತಾವೇಜು ಹಾಳೆ  
Document Sheet



The Karnataka State Registration and Stamps Department  
Official's Multipurpose Co-Operative Society Ltd.

ಈ ಹಾಳೆಯನ್ನು ಯಾವುದೇ ದಸ್ತಾವೇಜಿಗೆ ಉಪಯೋಗಿಸಬಹುದು  
This sheet can be used for any document

ಬೆಲೆ : ರೂ. 2/-  
(GST EXTRA)

2. The Parties shall undertake all necessary steps as may be required to endorse the name of the Buyer in place of Sellers in the concerned revenue records of the Property. The Parties shall depute their respective authorized representatives, as and when required, to the office of Sub-Registrar for signing the requisite documents as may be desired by the said offices.
3. That the Sellers hereby covenants to the Buyer that:
  - (i) the Sellers have, in themselves, good right, full power and absolute authority to convey and transfer by way of sale the Property hereby conveyed unto and to the use of the Buyer by way of this Deed of Conveyance and notwithstanding any act, deed, matter or thing whatsoever by the Sellers or any person/s lawfully claiming by from, through, under or in trust for the Sellers, it has not committed, omitted or knowingly or willingly suffered or been a party or privy to any act, deed or thing whereby the Sellers is prevented from granting and conveying the Property in the manner aforesaid or whereby the Property or any part thereof are, is, can or may be charged, encumbered or prejudicially affected in estate, title or otherwise;
  - (ii) the Buyer may, from time to time and at all times hereafter, peacefully and quietly enter upon, occupy, or possess and enjoy the Property hereby conveyed with their appurtenances, and receive the rents, issues and profits thereof and every part thereof for its own use and benefit without any suit, lawful eviction or interruption, claim and demand whatsoever from or by the Sellers or their successors or any of them or by any person or persons claiming or to claim, from under or in trust for them or any of them; and
  - (iii) the Sellers and all persons having or claiming any estate, right, title, or interest, in the Property, hereby conveyed or any part thereof by from, under or in trust for the Sellers or their heirs, executors, administrators or any of them shall and will from time to time and at all times hereafter at the request and costs of the Buyer do and execute and cause to be done and executed all such further and other lawful acts, deeds, things,

 M. P. Yallappa

  
ವಿಲಯ ಅರಣ್ಯ ಅಧಿಕಾರಿ  
ಲಿಂಗಸುಗೂರು.

ಈ ದಸ್ತಾವೇಜು ಹಾಳೆಯನ್ನು ಸಂಘದ ಉಪನಿಯಮ  
ಸಂಖ್ಯೆ 5(9) ರ ಪ್ರಕಾರ ಮುದ್ರಿಸಲಾಗಿದೆ.

ಕರ್ನಾಟಕ ರಾಜ್ಯ ನೋಂದಣಿ ಮತ್ತು ಮುದ್ರಾಂಕ ಇಲಾಖಾ  
ನೌಕರರ ವಿವಿಧೋದ್ದೇಶ ಸಹಕಾರ ಸಂಘ ನಿಯಮಿತ

ದಸ್ತಾವೇಜು ಹಾಳೆ  
Document Sheet



The Karnataka State Registration and Stamps Department  
Official's Multipurpose Co-Operative Society Ltd.

ಈ ಹಾಳೆಯನ್ನು ಯಾವುದೇ ದಸ್ತಾವೇಜಿಗೆ ಉಪಯೋಗಿಸಬಹುದು  
This sheet can be used for any document

ಬೆಲೆ : ರೂ. 2/-  
(GST EXTRA)

11558  
ದಸ್ತಾವೇಜು ನಂಬರ್ .....ಪುಟ  
ಹಿರಿಯ ಅಧಿಕಾರಿ/ವಕೀಲರು/ಅಧೀಕಾರಿ

person(s), the Seller has agreed to transfer the Property and the Buyer has agreed to acquire the Property from the Seller.

- h) The Seller has further represented that, to the best of her knowledge, there are no proceeding, order, decree, suit or judgment pending/passed in/by any court or judicial/government authority, local body or statutory authority in respect of the Property, which would, in any manner, prejudice, restrain, limit or inhibit the transfer of all titles, rights, interests and benefits connected with the Property to and in favour of the Buyer.
- i) The Parties, being desirous of recording the terms and conditions on which the Seller shall sell and the Buyer shall acquire the Property, have decided to execute this deed.

#### NOW THIS DEED WITNESSES:

1. In consideration of **INR 34,80,000/- (Rupees Thirty Four Lakhs Eighty Thousand Only)** (the "**Purchase Consideration**"), the receipt of which is hereby acknowledged by the Sellers, the Sellers hereby irrevocably conveys and transfers by way of sale to the Buyer all that piece and parcel of land bearing **Survey No 139**, admeasuring approx **25 acres 17 guntas** (P.K 3 acres 27 guntas) or thereabouts situated at **Halabhavi Village, Lingasuguru Taluk, Raichur District, Karnataka**, which is more particularly described in Schedule, free from any encumbrances and reasonable doubts, together with all and singular the structures, houses, outhouses, fencing, compound walls, edifices, buildings, court yards, areas, compounds, sewers, drains, ditches, fences, trees, plants, shrubs, ways, paths, passages, commons, gullies, wells, waters, water-courses, lights, liberties, privileges, easements, profits, advantages, rights, members and appurtenances whatsoever to the said land or ground hereditaments and premises or any part thereof belonging or in any wise appurtenant to or with the same or any part thereof now or at or any time hereto before usually held used occupied or enjoyed or reputed or known as part or member thereof and to belong or be appurtenant thereto.



M of. Yallappa

ವಲಯ ಅರಣ್ಯ ಅಧಿಕಾರಿ  
ಲಿಂಗಸುಗುರು.



ಈ ದಸ್ತಾವೇಜು ಹಾಳೆಯನ್ನು ಸಂಘದ ಉಪನಿಯಮ  
ಸಂಖ್ಯೆ 5(9) ರ ಪ್ರಕಾರ ಮುದ್ರಿಸಲಾಗಿದೆ.

ಕರ್ನಾಟಕ ರಾಜ್ಯ ನೋಂದಣಿ ಮತ್ತು ಮುದ್ರಾಂಕ ಇಲಾಖಾ  
ನೌಕರರ ವಿವಿಧೋದ್ದೇಶ ಸಹಕಾರ ಸಂಘ ನಿಯಮಿತ

ದಸ್ತಾವೇಜು ಹಾಳೆ  
Document Sheet



The Karnataka State Registration and Stamps Department  
Official's Multipurpose Co-Operative Society Ltd.

ಈ ಹಾಳೆಯನ್ನು ಯಾವುದೇ ದಸ್ತಾವೇಜಿಗೆ ಉಪಯೋಗಿಸಬಹುದು  
This sheet can be used for any document

ಬೆಲೆ : ರೂ. 2/-  
(GST EXTRA)

conveyances and assurances, whatsoever, for better and more perfectly and absolutely granting the Property and every part thereof hereby conveyed unto and to the use of the Buyer in pursuance hereof and in the manner as the Buyer, its executors or administrators and assigns shall reasonably require.

4. The Sellers confirms that they shall fully co-operate with the Buyer and the statutory authorities and do all such acts, matters, deeds and things as may be necessary and expedient for having Buyer name endorsed in the required revenue records and shall not do any act, matters, deed or thing which may delay or otherwise adversely affect the endorsement.
5. The Sellers have simultaneous with the execution of this deed delivered vacant and peaceful possession of the Property to the Buyer, and the Buyer hereby acknowledges the delivery of vacant and peaceful possession of the Property from the Sellers.
6. The Sellers hereby agrees and undertakes to indemnify the Buyer and JSW Steel Limited harmless in the event of any defect in the title of the Property or any claims put forth either by the Sellers, or their legal heirs, representatives, successors or anybody, claiming any right, title, or interest under or in trust for the Sellers and also to reimburse all such cost and expenses of litigation or in the event the Property or any portion thereof is lost to the Buyer as a result of defective title or breach of covenants by the Sellers.

 M. G. Yallappa.

  
ಮಲಯ ಅರಣ್ಯ ಅಧಿಕಾರಿ  
ಲಿಂಗಸಾಗರಾಡು.

ಈ ದಸ್ತಾವೇಜು ಹಾಳೆಯನ್ನು ಸಂಘದ ಉಪನಿಯಮ  
ಸಂಖ್ಯೆ 5(9) ರ ಪ್ರಕಾರ ಮುದ್ರಿಸಲಾಗಿದೆ.

ದಸ್ತಾವೇಜು ಹಾಳೆ  
Document Sheet

ಕರ್ನಾಟಕ ರಾಜ್ಯ ನೋಂದಣಿ ಮತ್ತು ಮುದ್ರಾಂಕ ಇಲಾಖಾ  
ನೌಕರರ ವಿವಿಧೋದ್ದೇಶ ಸಹಕಾರ ಸಂಘ ನಿಯಮಿತ



The Karnataka State Registration and Stamps Department  
Official's Multipurpose Co-Operative Society Ltd.

ಈ ಹಾಳೆಯನ್ನು ಯಾವುದೇ ದಸ್ತಾವೇಜಿಗೆ ಉಪಯೋಗಿಸಬಹುದು  
This sheet can be used for any document

ಬೆಲೆ : ರೂ. 2/-  
(GST EXTRA)

11558

8

ಹಿರಿಯ ಉಪನೋಂದಣಾಧಿಕಾರಿಗಳು  
Schedule to the Deed of Conveyance

Details of the Property

Land situated within the limits **Halabhavi Village, Lingasuguru Taluk, Raichur District,** Karnataka, bearing **Survey No 139**, measuring **25 acres 17 guntas** (P.K 3 acres 27 guntas) acres with the following descriptions:

East : Land of Survey No 138  
West : Land of Survey No 142  
North : Nalla  
South : Land of Survey No 140

**IN WITNESS WHEREOF** this deed has been duly executed as of the day and year first above written.

SIGNED AND DELIVERED by the  
Within named Seller


)  M. S. Yallappa.


SIGNED AND DELIVERED by the  
Within named Buyer

)  ನಲ್ಲಯ್ಯ ಅಧಿಕಾರಿ  
ಲಿಂಗಸುಗುರು.

Witnesses:

1.

  
Ak. Uddappa / Mastanappa  
Ingaltgi Hospital - (Bent)


)  M. S. Hanumanthappa

2.

)  M. S. Dhanappa

3  ಸೀಮೆಶ್ವರಿ ಅಧಿಕಾರಿ

)  M. S. Gudeappa

)  M. S. Amaresha  
ಅಧಿಕಾರಿ  
AMARESH. V. GANACHARI  
District Deed Writer  
Lice. No. RGNDWL/16/2009-10  
LINGASUGUR-584122



ಈ ದಸ್ತಾವೇಜು ಹಾಳೆಯನ್ನು ಸಂಘದ ಉಪನಿಯಮ  
ಸಂಖ್ಯೆ 5(9) ರ ಪ್ರಕಾರ ಮುದ್ರಿಸಲಾಗಿದೆ.

ಕರ್ನಾಟಕ ರಾಜ್ಯ ನೋಂದಣಿ ಮತ್ತು ಮುದ್ರಾಂಕ ಇಲಾಖಾ  
ನೌಕರರ ವಿವಿಧೋದ್ದೇಶ ಸಹಕಾರ ಸಂಘ ನಿಯಮಿತ

ದಸ್ತಾವೇಜು ಹಾಳೆ  
Document Sheet

The Karnataka State Registration and Stamps Department  
Official's Multipurpose Co-Operative Society Ltd.



ಈ ದಸ್ತಾವೇಜು ಸೀಟುಗಳನ್ನೆಲ್ಲಗೊಂಡಿದ್ದು ಯಾವುದೇ ದಸ್ತಾವೇಜಿಗೆ ಉಪಯೋಗಿಸಬಹುದು  
This sheet can be used for any document

ಇದು.....ದಸ್ತಾವೇಜು ನಂಬರಿಕೆ ಮೊದಲನೆಯ ಪುಟ

- 1 -

ಬೆಲೆ : ರೂ. 2/-  
(GST EXTRA)

ಒರಿಯ ಉಪ ನೋಂದಣಾಧಿಕಾರಿಗಳು

ಲಿಂಗಸುಗೂರು.

### DEED OF CONVEYANCE

This **DEED OF CONVEYANCE** made on this 5<sup>th</sup> day of NOVEMBER 2018

### BY AND BETWEEN

1. Shri. Hanumantharaya S/o Gundappa, aged about 65 years, residing at Halabhavi village, Lingasagur Taluk, Raichur District.
2. Smt. Dyamavva W/o Basappa, aged about 64 years, residing at Halabhavi village, Lingasagur Taluk, Raichur District.
3. Smt. Sangamma W/o Yallappa, aged about 63 years, residing at Halabhavi village, Lingasagur Taluk, Raichur District.
4. Smt. Basamma W/o Gaddeppa, aged about 62 years, residing at Halabhavi village, Lingasagur Taluk, Raichur District (hereinafter referred to as the **"Sellers"**, which expression shall unless repugnant to the context and meaning thereof be deemed to mean and include his/her heirs, executors, successors and permitted assigns); of the **FIRST PART**

### AND

**Forest Department, on behalf of Hon'ble Governor of Karnataka** represented by **Range Forest Officer** delegated by the **Deputy Conservator of Forest Office** at Court road, **Raichur**, (hereinafter referred to as the **"Buyer"**, which expression shall unless it is repugnant to the context or meaning thereof be deemed to include its successors) of the **SECOND PART**. The Sellers and Buyer may hereinafter be collectively referred to as the **"Parties"** and individually as a **"Party"**.

### WHEREAS:

- a) The Sellers are absolutely seized and possessed of or otherwise well and sufficiently entitled to the plot of agricultural land bearing **Survey No: - 143**, admeasuring approx **21 acres 26 guntas** (P.K 2 acres 26 guntas) or thereabouts situated at **Halabhavi Village, Lingasuguru Taluk, Raichur District, Karnataka** together with if any structures standing thereon and more particularly described in the Schedule hereunder (hereafter referred to as the **"Property"**).

L T M  
[Fingerprint] [Fingerprint]

Hanumantharaya

[Fingerprint]

L T M  
[Fingerprint] [Fingerprint]

Dyamavva

ಮುಖ್ಯ ಅಧಿಕಾರಿ, ಅಧಿಕಾರಿ  
ಲಿಂಗಸುಗೂರು

L T M  
[Fingerprint] [Fingerprint]

Sangamma



Print Date & Time : 14-11-2018 12:11:16 PM

ದಸ್ತಾವೇಜು ಸಂಖ್ಯೆ : 11556

11556 ರಾಜೀವ್ ನಂಬರ್ 2  
ಹಿರಿಯ ಉಪನಿರ್ದೇಶಕರು ಲಿಂಗಸುಗೂರು

ಸಬ್ ರಜಿಸ್ಟ್ರಾರ್ ಲಿಂಗಸುಗೂರು ರವರ ಕಚೇರಿಯಲ್ಲಿ ದಿನಾಂಕ 14-11-2018 ರಂದು 11:27:44 AM ಗಂಟೆಗೆ ಈ ಕೆಳಗೆ ವಿವರಿಸಿದ ಶುಲ್ಕದೊಂದಿಗೆ

ಕ್ರಮ ಸಂಖ್ಯೆ	ವಿವರ	ರೂ. ಪೈ
1	ಸ್ಯಾನಿಂಗ್ ಫೀ	735.00
2	ನೆಕ್ಸ್ಟೆ ಫೈಲಿಂಗ್ ಶುಲ್ಕ	100.00
3	ಪರಿವರ್ತನಾ ಶುಲ್ಕ	35.00
4	ಪರಿಶೋಧನಾ ಶುಲ್ಕ	35.00
	ಒಟ್ಟು :	905.00

ಶ್ರೀ Forest Department on behalf of Hon'ble Governor of Karnataka represented by Range Forest Officer Lingasugur Delegated by the Deputy Conservator of Forests Raichur Division Raichur. M/S.JSW Steel Limited has Given for Compensatory Afforestation ಇವರಿಂದ ಹಾಜರ ಮಾಡಲ್ಪಟ್ಟಿದೆ

ಬರೆದುಕೊಟ್ಟಿದ್ದಾಗಿ ಒಪ್ಪಿರುತ್ತಾರೆ

ಕ್ರಮ ಸಂಖ್ಯೆ	ಹೆಸರು	ಫೋಟೋ	ಹೆಚ್ಚೆಟ್ಟಿನ ಗುರುತು	ಸಹಿ
1	Forest Department on behalf of Hon'ble Governor of Karnataka represented by Range Forest Officer Lingasugur Delegated by the Deputy Conservator of Forests Raichur Division Raichur. M/S. JSW Steel Limited has Given for Compensatory Afforestation (ಬರೆಸಿಕೊಂಡವರು)			
2	ಹನುಮಂತಾಯ D/o ಗುಂಡಪ್ಪ ಸಾ ಹಾಲಭಾವಿ (ಬರೆದುಕೊಡುವವರು)			

ಕ್ರಮ ಸಂಖ್ಯೆ	ಹೆಸರು	ಫೋಟೋ	ಹೆಚ್ಚೆಟ್ಟಿನ ಗುರುತು	ಸಹಿ
3	ದ್ಯಾಮವ್ವ H/o ಬಸವ್ವ			

ಸುಭಾಷ್ ಹೊಸಪ್ಪೆ  
ಹಿರಿಯ ಉಪನಿರ್ದೇಶಕರು  
ಲಿಂಗಸುಗೂರು



ದಸ್ತಾವೇಜು ಪಾಠ  
Document Sheet



ನೋಂದಣಿ ಹಾಗೂ ಮುದ್ರಾಂಶ ಇಲಾಖೆ  
Registration and Stamps Department






ಈ ಹಾಳೆಯನ್ನು ಯಾವುದೇ ದಸ್ತಾವೇಜಿಗೆ ಉಪಯೋಗಿಸಬಹುದು  
This sheet can be used for any document







ದಸ್ತಾವೇಜನ್ನು ಬರೆದುಕೊಟ್ಟ ದಿನಾಂಕ  
Date of execution

**- 2 -** ಪಾವತಿಸಿದ ಒಟ್ಟು ಮುದ್ರಾಂಕ ಶುಲ್ಕ ರೂ.  
Total stamp duty paid Rs.

together with if any structures standing thereon and more particularly described in the Schedule hereunder (hereafter referred to as the **"Property"**).

- b) The Sellers have inherited the Property from ancestor and same stands in the name of the Sellers in revenue records as owner and Sellers have full rights absolute authority to sell, dispose off and transfer the Property in the manner Sellers wishes.
- c) JSW Steel Limited have paid the full Purchase Consideration to the Sellers and has asked the Sellers to transfer the Property to the Buyer i.e. Government of Karnataka, Forest Department on behalf of JSW Steel Limited for mandatory provision for mining lease as per the Forest Act 1980 and Government of Karnataka represented by Deputy Conservator of Forests, Raichur has accepted the Property for raising Compensatory Afforestation;
- d) As per the provision to Section 3 of the Karnataka Stamp Act, 1957, no duty shall be chargeable in respect of any instrument executed by, or on behalf of, or in favour of, the State Government in cases where the State Government would be liable to pay the duty chargeable in respect of such instrument. Further, as per article XXXIII of Table of Registration Fees, Karnataka Registration, Rules 1965, a department either of the State Government or Central Government liable to pay registration charges is exempt from the payment of all fees under the Table of Registration Fees. However, in case any stamp duty or registration fee in respect to this instrument is assessed by any competent authority to be borne by the State Government, the same would be borne by JSW Steel Limited.
- e) In consideration of the Sellers agreeing to sell, convey and transfer the Property to the Buyer in accordance with this Agreement, the Buyer will pay consideration amount **INR 30,40,000/- (Rupees Thirty Lakhs Forty Thousand Only)**, through Cheque bearing number 480369, 480370, 480371 & 480372 dated 03.09.2018, State Bank of India JVSL branch, Toranagallu at the time of Registration of Deed of Conveyance. Each Seller will received sale consideration amount equally in total consideration amount.

 M of. ಪಾಪನಾಥಪ್ಪ  
 M of Babanna  
 M of ಸೀತಮ್ಮ  
 M of Sanganna  
  
 ಸಾಕ್ಷಿಗಳು, ಮೃತರ  
 ಪರಿಚಿತರು.

	(ಬರೆದುಕೊಡುವವರು)			h	✓
4	ಸಂಗಮ್ಮ H/o ಯಲ್ಲಪ್ಪ (ಬರೆದುಕೊಡುವವರು)			h	✓
5	ಬಸಮ್ಮ H/o ಗಡ್ಡೆಪ್ಪ (ಬರೆದುಕೊಡುವವರು)			h	✓

11556 ಸಂಬಂಧ ಪುಟ  
ಹಿರಿಯ ಉಪನೋಂದಣಾಧಿಕಾರಿಗಳು ಲಿಂಗಸುಗೂರು

ಸುಧಾ ಕುಮಾರ್  
ಹಿರಿಯ ಉಪನೋಂದಣಾಧಿಕಾರಿ  
ಲಿಂಗಸುಗೂರು.





ಈ ದಸ್ತಾವೇಜು ಹಾಳೆಯನ್ನು ಕರ್ನಾಟಕ ಸರ್ಕಾರದ  
ಆದೇಶ ಸಂಖ್ಯೆ ಕರ್ 152 ಮುನೋಮು 2003  
ದಿನಾಂಕ 09-05-2003ರ ಪ್ರಕಾರ ಮುದ್ರಿಸಲಾಗಿದೆ.

ಕರ್ನಾಟಕ ಸರ್ಕಾರ  
Government of Karnataka

ದಸ್ತಾವೇಜು ಹಾಳೆ  
Document Sheet

ಢಾ



ನೋಂದಣಿ ಹಾಗೂ ಮುದ್ರಾಂಕ ಇಲಾಖೆ  
Registration and Stamps Department

ಬೆಲೆ : ರೂ. 2/-

ಈ ಹಾಳೆಯನ್ನು ಯಾವುದೇ ದಸ್ತಾವೇಜಿಗೆ ಉಪಯೋಗಿಸಬಹುದು  
This sheet can be used for any document

ದಸ್ತಾವೇಜನ್ನು ಬರೆದುಕೊಟ್ಟ ದಿನಾಂಕ  
Date of execution

- 3 - ಪಾವತಿಸಿದ ಒಟ್ಟು ಮುದ್ರಾಂಕ ಶುಲ್ಕ ರೂ.  
Total stamp duty paid Rs.

- f) Therefore, on fulfillment of the conditions set out in the Agreement to Sell and relying on the representation of the Sellers that the Property is free from all encumbrances and have not at any time hereinbefore, in any manner whatsoever, been mortgaged, charged, conveyed or agreed to be sold and transferred to any third person(s), the Sellers have agreed to transfer the Property and the Buyer has agreed to acquire the Property from the Sellers.
- g) The Sellers have further represented that, to the best of her knowledge, there are no proceeding, order, decree, suit or judgment pending/passed in/by any court or judicial/government authority, local body or statutory authority in respect of the Property, which would, in any manner, prejudice, restrain, limit or inhibit the transfer of all titles, rights, interests and benefits connected with the Property to and in favour of the Buyer.
- h) The Parties, being desirous of recording the terms and conditions on which the Sellers shall sell and the Buyer shall acquire the Property, have decided to execute this deed.

**NOW THIS DEED WITNESSES:**

1. In consideration of **INR 30,40,000/- (Rupees Thirty Lakhs Forty Thousand Only)**, (the "**Purchase Consideration**"), the receipt of which is hereby acknowledged by the Sellers hereby irrevocably conveys and transfers by way of sale to the Buyer all that piece and parcel of land bearing **Survey No: - 143**, admeasuring approx **21 acres 26 guntas** (P.K 2 acres 26 guntas) or thereabouts situated at **Halabhavi Village, Lingasuguru Taluk, Raichur District, Karnataka**, which is more particularly described in Schedule, free from any encumbrances and reasonable doubts, together with all and singular the structures, houses, outhouses, fencing, compound walls, edifices, buildings, court yards, areas, compounds, sewers, drains, ditches, fences, trees, plants, shrubs, ways, paths, passages, commons, gullies, wells, waters, water-courses, lights, liberties, privileges, easements, profits, advantages, rights, members and appurtenances whatsoever to the said land or ground hereditaments and premises or any part

L M of. ಹವಾಬಾವಿ

L M of ಇಲಾಖೆ

L M of Sargamane

ವಲಯ ಅಧ್ಯಕ್ಷ  
ರಂಗಸುಗುರು

ಗುರುತಿಸುವವರು

11556 6  
ಹಿರಿಯ ಉಪನೋಂದಣಾಧಿಕಾರಿಗಳು ಲಿಂಗಸುಗೂರು

ಕ್ರಮ ಸಂಖ್ಯೆ	ಹೆಸರು ಮತ್ತು ವಿಳಾಸ	ಸಹಿ
1	ಹುಡೇದಪ್ಪ ತಂದೆ ಮಸ್ತಾನಪ್ಪ ಇಂಗಳಗಿ ಸಾ-ಹೊಸವೇಟ	
2	ಗುಂಡಪ್ಪ ತಂದೆ ಗಡ್ಡಪ್ಪ ಸಾ-ಹಾಲಭಾವಿ	

ಸಹಾಯಕ ಮೊಸಳೆ  
ಹಿರಿಯ ಉಪನೋಂದಣಾಧಿಕಾರಿಗಳು  
ಲಿಂಗಸುಗೂರು

As per G.O.No RD 403 ESR 85 Dated 27-5-1986 Registration Fee Is Exempted. As per G.O.No RD 33 GST 62  
Dated 15/16 th February 1969 Stamp Duty Is Exempted.

ಸಹಾಯಕ ಮೊಸಳೆ  
ಹಿರಿಯ ಉಪನೋಂದಣಾಧಿಕಾರಿಗಳು  
ಲಿಂಗಸುಗೂರು

<p>1 ನೇ ಪುಸ್ತಕದ ದಸ್ತಾವೇಜು ನಂಬರ LNG-1-11556-2018-19 ಆಗಿ ಸಿ.ಡಿ. ನಂಬರ LNGD248 ನೇ ಧರಲ್ಲಿ ದಿನಾಂಕ 14-11-2018 ರಂದು ನೋಂದಾಯಿಸಲಾಗಿದೆ</p> <p>ಸಹಾಯಕ ಮೊಸಳೆ ಹಿರಿಯ ಉಪನೋಂದಣಾಧಿಕಾರಿಗಳು ಲಿಂಗಸುಗೂರು</p>	<p>ಹಿರಿಯ ಉಪನೋಂದಣಾಧಿಕಾರಿಗಳು ಲಿಂಗಸುಗೂರು</p>
--	---



ಈ ದಸ್ತಾವೇಜು ಹಾಳೆಯನ್ನು ಕರ್ನಾಟಕ ಸರ್ಕಾರದ  
ಆದೇಶ ಸಂಖ್ಯೆ ಕರ್ 152 ಮುನೋಮು 2003  
ದಿನಾಂಕ 09-05-2003ರ ಪ್ರಕಾರ ಮುದ್ರಿಸಲಾಗಿದೆ.

ಕರ್ನಾಟಕ ಸರ್ಕಾರ  
Government of Karnataka

ದಸ್ತಾವೇಜು ಹಾಳೆ  
Document Sheet

ರೂ



ನೋಂದಣಿ ಹಾಗೂ ಮುದ್ರಾಂಕ ಇಲಾಖೆ  
Registration and Stamps Department

ಬೆಲೆ : ರೂ. 2/-

11556

ಈ ಹಾಳೆಯನ್ನು ಯಾವುದೇ ದಸ್ತಾವೇಜಿಗೆ ಉಪಯೋಗಿಸಬಹುದು  
This sheet can be used for any document

ದಸ್ತಾವೇಜನ್ನು ಬರೆದುಕೊಟ್ಟ ದಿನಾಂಕ  
Date of execution

- 4 - ಪಾವತಿಸಿದ ಒಟ್ಟು ಮುದ್ರಾಂಕ ಶುಲ್ಕ ರೂ.  
Total stamp duty paid Rs.

thereof belonging or in any wise appurtenant to or with the same or any part thereof now or at or any time hereto before usually held used occupied or enjoyed or reputed or known as part or member thereof and to belong or be appurtenant thereto.

2. The Parties shall undertake all necessary steps as may be required to endorse the name of the Buyer in place of Sellers in the concerned revenue records of the Property. The Parties shall depute their respective authorized representatives, as and when required, to the office of Sub-Registrar for signing the requisite documents as may be desired by the said offices.

3. That the Sellers hereby covenants to the Buyer that:

- (i) the Sellers have, in themselves, good right, full power and absolute authority to convey and transfer by way of sale the Property hereby conveyed unto and to the use of the Buyer by way of this Deed of Conveyance and notwithstanding any act, deed, matter or thing whatsoever by the Sellers or any person/s lawfully claiming by from, through, under or in trust for the Sellers, it has not committed, omitted or knowingly or willingly suffered or been a party or privy to any act, deed or thing whereby the Sellers is prevented from granting and conveying the Property in the manner aforesaid or whereby the Property or any part thereof are, is, can or may be charged, encumbered or prejudicially affected in estate, title or otherwise;
- (ii) the Buyer may, from time to time and at all times hereafter, peacefully and quietly enter upon, occupy, or possess and enjoy the Property hereby conveyed with their appurtenances, and receive the rents, issues and profits thereof and every part thereof for its own use and benefit without any suit, lawful eviction or interruption, claim and demand whatsoever from or by the Sellers or their successors or any of them or by any person or persons claiming or to claim, from under or in trust for them or any of them; and

of [Signature]

of [Signature]

of [Signature]

of [Signature]

ವಲಯ ಅರಣ್ಯ ಅಧಿಕಾರಿ  
ಲಿಂಗಸುಗೂರು.

ಈ ದಸ್ತಾವೇಜು ಹಾಳೆಯನ್ನು ಕರ್ನಾಟಕ ಸರ್ಕಾರದ  
ಆದೇಶ ಸಂಖ್ಯೆ ಕರ್ 152 ಮುನೋಮು 2003  
ದಿನಾಂಕ 09-05-2003ರ ಪ್ರಕಾರ ಮುದ್ರಿಸಲಾಗಿದೆ.

ಕರ್ನಾಟಕ ಸರ್ಕಾರ  
Government of Karnataka

ದಸ್ತಾವೇಜು ಹಾಳೆ  
Document Sheet

ರೂ



ನೋಂದಣಿ ಹಾಗೂ ಮುದ್ರಾಂಕ ಇಲಾಖೆ  
Registration and Stamps Department

ಬೆಲೆ : ರೂ. 2/-

ಈ ಹಾಳೆಯನ್ನು ಯಾವುದೇ ದಸ್ತಾವೇಜಿಗೆ ಉಪಯೋಗಿಸಬಹುದು  
This sheet can be used for any document

ದಸ್ತಾವೇಜನ್ನು ಬರೆದುದಾಗಿ ದೃಢೀಕರಣ  
Date of execution

- 5 -

ಪಾವತಿಸಿದ ಒಟ್ಟು ಮುದ್ರಾಂಕ ಶುಲ್ಕ ರೂ.  
Total stamp duty paid Rs.

(iii) the Sellers and all persons having or claiming any estate, right, title, or interest, in the Property, hereby conveyed or any part thereof by from, under or in trust for the Sellers or their heirs, executors, administrators or any of them shall and will from time to time and at all times hereafter at the request and costs of the Buyer do and execute and cause to be done and executed all such further and other lawful acts, deeds, things, conveyances and assurances, whatsoever, for better and more perfectly and absolutely granting the Property and every part thereof hereby conveyed unto and to the use of the Buyer in pursuance hereof and in the manner as the Buyer, its executors or administrators and assigns shall reasonably require.

4. The Sellers confirms that they shall fully co-operate with the Buyer and the statutory authorities and do all such acts, matters, deeds and things as may be necessary and expedient for having Buyer name endorsed in the required revenue records and shall not do any act, matters, deed or thing which may delay or otherwise adversely affect the endorsement.
5. The Sellers have simultaneous with the execution of this deed delivered vacant and peaceful possession of the Property to the Buyer, and the Buyer hereby acknowledges the delivery of vacant and peaceful possession of the Property from the Sellers.
6. The Sellers hereby agrees and undertakes to indemnify the Buyer and JSW Steel Limited harmless in the event of any defect in the title of the Property or any claims put forth either by the Sellers, or their legal heirs, representatives, successors or anybody, claiming any right, title, or interest under or in trust for the Sellers and also to reimburse all such cost and expenses of litigation or in the event the Property or any portion thereof is lost to the Buyer as a result of defective title or breach of covenants by the Sellers.

M of Basanna

M of Basanna

M of Saigamma

M of Saigamma

ನಲಯ ಅರಣ್ಯ, ಅಧಿಕಾರಿ  
ಲಿಂಗಸುಗೂರು



ಈ ದಸ್ತಾವೇಜು ಹಾಳೆಯನ್ನು ಕರ್ನಾಟಕ ಸರ್ಕಾರದ  
ಆದೇಶ ಸಂಖ್ಯೆ ಕರ್ 152 ಮುನೋಮು 2003  
ದಿನಾಂಕ 09-05-2003ರ ಪ್ರಕಾರ ಮುದ್ರಿಸಲಾಗಿದೆ.

ಕರ್ನಾಟಕ ಸರ್ಕಾರ  
Government of Karnataka

ದಸ್ತಾವೇಜು ಹಾಳೆ  
Document Sheet

ನಾ



ನೋಂದಣಿ ಹಾಗೂ ಮುದ್ರಾಂಕ ಇಲಾಖೆ  
Registration and Stamps Department

ಬೆಲೆ : ರೂ. 2/-

ಈ ಹಾಳೆಯನ್ನು ಯಾವುದೇ ದಸ್ತಾವೇಜಿಗೆ ಉಪಯೋಗಿಸಬಹುದು  
This sheet can be used for any document

- 6 - ಪಾವತಿಸಿದ ಒಟ್ಟು ಮುದ್ರಾಂಕ ಶುಲ್ಕ ರೂ.  
Total stamp duty paid Rs.

**Schedule to the Deed of Conveyance**

*Details of the Property*

Land situated within the limits **Halabhavi Village, Lingasuguru Taluk, Raichur District, Karnataka**, bearing **Survey No 143**, measuring **21 acres 26 guntas** (P.K 2 acres 26 guntas) acres with the following descriptions:

East : Land of Survey No: 142  
West : Forest Land  
North : Forest Land  
South : Land of Survey No: 39

**IN WITNESS WHEREOF** this deed has been duly executed as of the day and year first above written.

SIGNED AND DELIVERED by the  
Within named Sellers

1. M of   
2. M of   
3.   
4. M of   
5. M of

SIGNED AND DELIVERED by the  
Within named Buyer

Witnesses:-

1.   
2.   
3.   
4. ( )   
5.   
6.

ಕರಿಯು ಅರಣ್ಯ, ಅಧಿಕಾರಿ  
ಇಂಗಡಗೂರು.

**AMARESH. V. GANACHARI**  
District Deed Writer  
Lic. No. RGN/DWL/16/2009-10  
LINGASUGUR-584122

## ಕರ್ನಾಟಕ ಸರ್ಕಾರ

ನಮೂನೆ 15

ಪ್ರಪತ್ರ ಸಂಖ್ಯೆ 15 (148ನೇ ನಿಯಮ)

Print Date/Time: Wednesday, 14 November, 2018 - 4:20:09PM

ಪ್ರಮಾಣಪತ್ರದ ಸಂಖ್ಯೆ : 23,691

ಕೆಳಗೆ ತಿಳಿಸಿದ ಆಸ್ತಿಯ ಸಂಬಂಧದಲ್ಲಿ ಋಣಭಾರಗಳು ಏನಾದರೂ ಇದ್ದರೆ, ಮತ್ತು ನೋಂದಣಿಯಾದ ಕ್ರಮಗಳ ವಿವರಣೆಗಳ ಬಗ್ಗೆ ಒಂದು ಪ್ರಮಾಣಪತ್ರಕ್ಕಾಗಿ ಅರ್ಜಿಯನ್ನು ಸಲ್ಲಿಸಲಾಗಿದೆ.(ಅರ್ಜಿಯಲ್ಲಿ ಹೇಳಿದಂತೆ ತಿಳಿಸಬೇಕು ಮತ್ತು ವಿವರಿಸಬೇಕು)

Details of Property: Properties situated in: Haalbhavi having , Survey No - 0 ;

ಮೇಲೆ ತಿಳಿಸಿದ ಆಸ್ತಿಯ ವಿವರಗಳನ್ನು 14/11/2018 ರಿಂದ 14/11/2018 ರವರೆಗೆ 1 ರಲ್ಲಿ ಸೂಚಿಯಲ್ಲಿರುವುದನ್ನು ಶೋಧನೆ ನಡೆಸಲಾಯಿತು ಮತ್ತು ಈ ಶೋಧನೆಯಿಂದ ಕೆಳಗೆ ತೋರಿಸಿದ ಕ್ರಮಗಳು ಹಾಗೂ ಋಣಭಾರಗಳು ಕಂಡುಬಂದುವೆಂಬುದನ್ನು ಈ ಮೂಲಕ ಪ್ರಮಾಣೀಕರಿಸುತ್ತೇನೆ.

ಕ್ರಮಾಂಕ	(ಎ) ಆಸ್ತಿಯ ವಿವರ	ನಿರ್ವಹಣಾ ಜಾರಿಯ ದಿನಾಂಕ	(ಬಿ) ದಸ್ತಾವೇಜಿನ ಸ್ವರೂಪ ಮತ್ತು ಮೌಲ್ಯ (in Rs.)	ಕಟ್ಟಿಗಾರರ ಹೆಸರು		ಸಂಪುಟ ಸಿ, ಡಿ, ಸಂಖ್ಯೆ	ಪುಟ	ದಸ್ತಾವೇಜಿನ ಉಲ್ಲೇಖ
				ಬರೆದು ಕೊಟ್ಟವರು	ಬರೆಯಿಸಿಕೊಂಡವರು			
(1)	(2)	(3)	(4)	(5)	(6)	(7)	(8)	(9)
	Village Name: ಹಾಲಭಾವಿ  Property Schedule Description: (LAND MARK)ಗ್ರಾಮ ಹಾಲಭಾವಿ ಸರ್ವೆ ನಂ 139 ,ಕ್ಷೇತ್ರ 25-17 ಪೋಟ ಖರಾಬ 3-27 ಉಳಿದದ್ದು 21-30 ಪೂರ್ತಿ ಜಮೀನು ಖುಷ್ಕಿ ಮಸಬು (Schedule A: ) ಗ್ರಾಮ ಹಾಲಭಾವಿ ಸರ್ವೆ ನಂ 139 ,ಕ್ಷೇತ್ರ 25-17 ಪೋಟ ಖರಾಬ 3-27 ಉಳಿದದ್ದು 21-30 ಪೂರ್ತಿ ಜಮೀನು ಖುಷ್ಕಿ ಮಸಬು (EAST) (WEST) (SOUTH) (NORTH)(Note: )	14/11/2018	ಕ್ರಯ Market Value 3,480,000.00 Consideration 3,480,000.00	(1)ಯಲ್ಲಪ್ಪ ತಂ.ಕರೆಪ್ಪ ಮಂಡರಗಿ Additional Details: Category:PRV, RelationShip:-, Relative:., Transacted Acre:21 Gunta:30 FGunta:0.00	(1)Forest Department on behalf of Hon'ble Governor of Karnataka represented by Range Forest Officer Lingasugur Delegated by the Deputy Conservator of Forests Raichur Division Raichur, M/S. JSW Stree	LNGD248	21	LNC-I-11558-2018-19

Liability Note - NA



## ಕರ್ನಾಟಕ ಸರ್ಕಾರ

ನಮೂನೆ 15

ಪ್ರಪತ್ರ ಸಂಖ್ಯೆ 15 (148ನೇ ನಿಯಮ)

Print Date/Time: Wednesday, 14 November, 2018 - 4:20:00PM

ಪ್ರಮಾಣಪತ್ರದ ಸಂಖ್ಯೆ : 23,690

ಕೆಳಗೆ ತಿಳಿಸಿದ ಆಸ್ತಿಯ ಸಂಬಂಧದಲ್ಲಿ ಋಣಭಾರಗಳು ಏನಾದರೂ ಇದ್ದರೆ, ಮತ್ತು ನೋಂದಣಿಯಾದ ಕ್ರಮಗಳ ವಿವರಣೆಗಳ ಬಗ್ಗೆ ಒಂದು ಪ್ರಮಾಣಪತ್ರಕ್ಕಾಗಿ ಅರ್ಜಿಯನ್ನು ಸಲ್ಲಿಸಲಾಗಿದೆ. (ಅರ್ಜಿಯಲ್ಲಿ ಹೇಳಿದಂತೆ ತಿಳಿಸಬೇಕು ಮತ್ತು ವಿವರಿಸಬೇಕು)

Details of Property: Properties situated in: Haalbhavi having , Survey No - 0 ;

ಮೇಲೆ ತಿಳಿಸಿದ ಆಸ್ತಿಯ ವಿವರಗಳನ್ನು 14/11/2018 ರಿಂದ 14/11/2018 ರವರೆಗೆ 1 ರಲ್ಲಿ ಸೂಚಿಯಲ್ಲಿರುವುದನ್ನು ಶೋಧನೆ ನಡೆಸಲಾಯಿತು ಮತ್ತು ಈ ಶೋಧನೆಯಿಂದ ಕೆಳಗೆ ತೋರಿಸಿದ ಕ್ರಮಗಳು ಹಾಗೂ ಋಣಭಾರಗಳು ಕಂಡುಬಂದುವೆಂಬುದನ್ನು ಈ ಮೂಲಕ ಪ್ರಮಾಣೀಕರಿಸುತ್ತೇನೆ.

ಕ್ರಮಾಂಕ	(ಎ) ಆಸ್ತಿಯ ವಿವರ	ನಿರ್ವಹಣಾ ಜಾರಿಯ ದಿನಾಂಕ	(ಬಿ) ದಸ್ತಾವೇಜಿನ ಸ್ವರೂಪ ಮತ್ತು ಮೌಲ್ಯ (in Rs.)	ಕಕ್ಷಿಗಾರರ ಹೆಸರು		ಸಂಪುಟ ಸಿ. ಡಿ. ಸಂಖ್ಯೆ	ಪುಟ	ದಸ್ತಾವೇಜಿನ ಉಲ್ಲೇಖ ಸಂಖ್ಯೆ ಮತ್ತು ವರ್ಷ
				ಬರೆದು ಕೊಟ್ಟವರು	ಬರೆಯಿಸಿಕೊಂಡವರು			
(1)	(2)	(3)	(4)	(5)	(6)	(7)	(8)	(9)
	Village Name: ಹಾಲಭಾವಿ  Property Schedule Description: (LAND MARK) ಗ್ರಾಮ ಹಾಲಭಾವಿ ಸರ್ವೆ ನಂ 143 ಸ್ಲೇಟ್ 21-26 ಪೋಟ ಖರಾಬ 2-26 ಉಳಿದದ್ದು 19-00 ಪೂರ್ವ ಜಮೀನು ಋಷಿ ಮಸಬು (Schedule A: ) ಗ್ರಾಮ ಹಾಲಭಾವಿ ಸರ್ವೆ ನಂ 143 ಸ್ಲೇಟ್ 21-26 ಪೋಟ ಖರಾಬ 2-26 ಉಳಿದದ್ದು 19-00 ಪೂರ್ವ ಜಮೀನು ಋಷಿ ಮಸಬು (EAST) (WEST) (SOUTH) (NORTH) (Note: )	14/11/2018	ಕ್ರಯ Market Value 3,040,000.00 Consideration 3,040,000.00	(1) ಹೆಸರು: ಹಾಲಭಾವಿ Additional Details: Category: PRV, RelationShip: -, Relative: ಗುಂಡಪ್ಪ ಸಾ ಹಾಲಭಾವಿ, Transacted Acre: 19 Gunta: 0 FGunta: 0.00 , (2) ದ್ಯಾಮವ್ವ Additional Details: Category: PRV, RelationShip: -, Relative: ಬಸಪ್ಪ, Transacted Acre: 0 Gunta: 0 FGunta: 0.00 , (3) ಸಂಗಮ್ಮ Additional Details: Category: PRV, RelationShip: -, Relative: ಯಲ್ಲಪ್ಪ, Transacted Acre: 0 Gunta: 0 FGunta: 0.00 , (4) ಬಸಮ್ಮ Additional Details: Category: PRV, RelationShip: -, Relative: ಗಡ್ಡ, Transacted Acre: 0 Gunta: 0 FGunta: 0.00	(1) Forest Department on behalf of Hon'ble Governor of Karnataka represented by Range Forest Officer Lingosugur Delegated by the Deputy Conservator of Forests Raichur Division Raichur, M/S. JSW Ste	LNGD248	21	LNG-1-11556-2018-19

**ಮ್ಯುಟೇಶನ್ ಪ್ರತಿ**

ಜಿಲ್ಲೆ : ರಾಯಚೂರು  
ತಾಲ್ಲೂಕು : ಲಿಂಗಸೂಗೂರು  
ಹೋಬಳಿ : ಲಿಂಗಸೂಗೂರು  
ಗ್ರಾಮ : ಹಾಲಭಾವಿ

ವಹಿವಾಟು ವರ್ಷ : 2018-2019  
ವಹಿವಾಟು ಸಂಖ್ಯೆ : 97  
M.R.ನಂಬರ್ : H46

ಮೂಲ : ತಹಸೀಲ್ದಾರ್ ರ ಆದೇಶ  
ಬದಲಾವಣೆ ರೀತಿ : ಕೋರ್ಟ್ ಆದೇಶ  
ಸ್ವಾಧೀನತೆ ರೀತಿ : ಪಹಣಿ ಬದಲಾವಣೆ

ಸಂಖ್ಯೆ : RRT/ವಿ/150/18-19  
ದಿನಾಂಕ : 04/06/2019

ಈಗಿನ ಸರ್ವೆ ನಂಬರಿನ ವಿವರ			(ವಿಸ್ತೀರ್ಣ ಎಕರೆ ಮತ್ತು ಗುಂಟೆಗಳಲ್ಲಿ)		
ಸರ್ವೆ ನಂಬರು	ಖೇತುವಾರು ವಿಸ್ತೀರ್ಣ ವಿವರ	ಭೂಕಂದಾಯ ವಿವರ	ಪಟ್ಟಾ	ಮಣ್ಣಿನ ನಮೂನೆ	ಷರಾ
139/*/*	ಒಟ್ಟು : 25.17.00.00 ಒಟ್ಟು : 3.27.00.00 ಖರಾಬ್(ಬ): 0.00.00.00	ಕಂದಾಯ 6.31 ಜೂಡಿ: 0.00 ಸೆಸ್ಸು: 0.00 ನೀರಿನ ದರ : 0.00	ಪಟ್ಟಾ	ಮಸಬ	

ಸರ್ವೆ ನಂಬರಿನಲ್ಲಿ ಸ್ವಾಧೀನದಾರರು ಮತ್ತು ಅವರ ವಿಸ್ತೀರ್ಣ

ಸರ್ವೆ ನಂಬರು	ಸ್ವಾಧೀನದಾರರ ಹೆಸರು	ವಿಸ್ತೀರ್ಣ	ಖಾತೆ ನಂಬರು	ಸ್ವಾಧೀನತೆಯ ರೀತಿ	ಹಕ್ಕುಗಳು	ಖುಣಗಳು	ಸ್ಥಿತಿ
139/*/*	ಯಲ್ಲಪ್ಪ ತಂ.ಕರೆಪ್ಪ ಮುಂಡರಗಿ	21.30.00.00	154	ಪಟ್ಟಿದಾರ		MR T7/2014-2015MR 72/2009-2010 [ ]	Original
139/*/*	Forest Department on behalf of Hon,ble Governor of Karnataka represented by Range Forest offecer Lingasugur Delegated - bythe Deputy Conserator of Forests Raichur Division Raichur .M/S JSW Steel Limitetd has Given for Compensatory Afforesta	21.30.00.00	154	(ಕೋ.ಆ)		MR T7/2014-2015MR 72/2009-2010 [ ]	ಬದಲಿಸಿದೆ

ಮ್ಯುಟೇಶನ್ ಆದೇಶದ ವಿವರ :

ಮೊಕ್ಕಾಂ : ಲಿಂಗಸೂಗೂರು  
ಮ್ಯುಟೇಶನ್ ಆದೇಶದ ದಿನಾಂಕ : 08-07-2019

ಸಹಿ/-  
ರಾಜಸ್ವ ನಿರೀಕ್ಷಕರು  
ಹೋಬಳಿ



ಮ್ಯುಟೇಶನ್ ರಿಜಿಸ್ಟರ್ ಪ್ರತಿ

ಪುಟ ಸಂಖ್ಯೆ:1

ನಿಯಮ 46

(41 ನೇ ಖಂಡಿಕೆ ನೋಡಿ)

ಜಿಲ್ಲೆ : ರಾಯಚೂರು

ವಹಿವಾಟು ವರ್ಷ :2018-2019

ಮೂಲ :ಸಬ್ ರಿಜಿಸ್ಟರ್ ನೊಂದಣಿ

ತಾಲ್ಲೂಕು : ಲಿಂಗಸೂಗೂರು

M.R.ನಂಬರ್ : H15

ಬದಲಾವಣೆ ರೀತಿ: ತಿಳುವಳಿಕೆ ಜೀಟಿ

ಹೋಬಳಿ : ಲಿಂಗಸೂಗೂರು

ಸ್ವಾಧೀನತೆ ರೀತಿ: ಕ್ರಯ

ಗ್ರಾಮ : ಹಾಲಭಾವಿ

ಸಂಖ್ಯೆ: LNG-1-11556-2018-19

\*\*\*\*\* \*

ದಿನಾಂಕ :14/11/2018

(ವಿಸ್ತೀರ್ಣ ಎಕರೆ ಮತ್ತು ಗುಂಟೆಗಳಲ್ಲಿ)

ಬಾಧಿತವಾದ ಸರ್ವೆ ಮತ್ತು ಹಿಸ್ಸಾ ನಂ.	ಹಕ್ಕು ಬದಲಾವಣೆ ಮಾಡಿದವರು	ವಿಸ್ತೀರ್ಣ	ಹಕ್ಕು ಬದಲಾವಣೆ ಪಡೆದವರು	ವಿಸ್ತೀರ್ಣ	ತಪಾಸಣೆ ಅಧಿಕಾರಿ ರುಜು/ಪರಾ
143/*/*	ಹನುಮಂತರಾಯ ತಂ. ಗುಂಡಪ್ಪ ಸಾ ಹಾಲಭಾವಿ ಖುಣಗಳು : [MR T26/2016-2017MR 39/2009-2010; ಸ್ವೇಟ ಬ್ಯಾಂಕ್ ಆಫ್ ಇಂಡಿಯಾ ಶಾಖೆ- ಲಿಂಗಸೂಗೂರು . 500000   ಹಕ್ಕುಗುರು [ಎಸ್ ಬಿ ಎ ಲಿಂಗಸೂಗೂರು ಗೆ ರೂ 266000 ಗಳಿಗೆ ವತ್ತಿ] ದ್ಯಾಮವ್ವ ಗಂ. ಬಸಪ್ಪ ಸಂಗಮ್ಮ ಗಂ. ಯಲ್ಲಪ್ಪ ಬಸಮ್ಮ ಗಂ. ಗದ್ದೆಪ್ಪ	19.00.00.00      ಮೇಲಿನ ಜಂಟಿ ಮೇಲಿನ ಜಂಟಿ ಮೇಲಿನ ಜಂಟಿ	Forest Department on behalf of Hon'ble Governor of Karnataka represented by Range Forest Officer Lingasugur Delegated - ಖುಣಗಳು : [MR T26/2016-2017MR 39/2009-2010; ಸ್ವೇಟ ಬ್ಯಾಂಕ್ ಆಫ್ ಇಂಡಿಯಾ ಶಾಖೆ- ಲಿಂಗಸೂಗೂರು . 500000]	19.00.00.00	

ತಕರಾರಿನ ದಿನಾಂಕ: 16/12/2018

ತಕರಾರು ಮಾಡಿದವರು: ಹನುಮನಗೌಡ ತಂದೆ ಭೀಮನಗೌಡ

ತಕರಾರಿನ ಸ್ಥಿತಿ: ಶಿರಸ್ತೇದಾರರ ತಕರಾರಿನ ಅನೂರ್ಜಿತಕ್ಕೆ ಒಪ್ಪಿಗೆ

ತಕರಾರಿನ ಆದೇಶದ ಸಂಖ್ಯೆ: ವಿ/152/18-1

ತಕರಾರಿನ ಆದೇಶದ ದಿನಾಂಕ: 04/06/2019

ತಕರಾರಿನ ವಿವರ : ಹನುಮನಗೌಡ ತಂದೆ ಭೀಮನಗೌಡ ಇವರಿಂದ ತಕರಾರು ಅರ್ಜಿ

ಮೊಕ್ಕಾಂ : ಲಿಂಗಸೂಗೂರು

ಸಹಿ:-

ರಾಜಸ್ವ ನಿರೀಕ್ಷಕರು

ಹೋಬಳಿ :ಲಿಂಗಸೂಗೂರು

ದೃಢೀಕೃತ ಪ್ರತಿ

(ದಿನಾಂಕ: 08-07-2019ಮೊತ್ತ: 15.00)

ಗ್ರಾಮ ಲೆಕ್ಕಿಗರು

ಗಮನಿಸಿ: ಸ್ವಾಧೀನತೆ ಬದಲಾಗುವ ಎಲ್ಲಾ ವಹಿವಾಟಿಗಳಿಗೆ ನಕ್ಷೆ ಅತ್ಯವಶ್ಯಕ

ನಮೂನೆ-12  
ಮ್ಯುಟೇಶನ್ ರಿಜಿಸ್ಟರ್ ಪ್ರತಿ  
ನಿಯಮ 46  
( 41 ನೇ ಖಂಡಿಕೆ ನೋಡಿ)

ಮ್ಯುಟೇಶನ್ ನಕಲು ಮುದ್ರಿಸಿದ ದಿನಾಂಕ:08-07-2019

ಪುಟ ಸಂಖ್ಯೆ:2

ಜಿಲ್ಲೆ : ರಾಯಚೂರು  
ತಾಲ್ಲೂಕು : ಲಿಂಗಸೂಗೂರು  
ಹೋಬಳಿ : ಲಿಂಗಸೂಗೂರು  
ಗ್ರಾಮ : ಹಾಲಭಾವಿ

ಮೊಹಾಟು ವರ್ಷ :2018-2019  
M.R.ನಂಬರ್ : H15

\*\*\*\*\*

ಮೂಲ :ಸಬ್ ರಿಜಿಸ್ಟರ್ ನೊಂದಣಿ  
ಬದಲಾವಣೆ ರೀತಿ: ತಿಳುವಳಿಕೆ ಚೀಟಿ  
ಸ್ವಾಧೀನತೆ ರೀತಿ: ಕ್ರಯ  
ಸಂಖ್ಯೆ: LNG-1-11556-2018-19  
ದಿನಾಂಕ :14/11/2018

(ವಿಸ್ತೀರ್ಣ ಎಕರೆ ಮತ್ತು ಗುಂಟೆಗಳಲ್ಲಿ)



ತಾಲೂಕು : ಲಿಂಗಸುಗೂರು

ಹೋಬಳಿ :

ಲಿಂಗಸುಗೂರು

ಗ್ರಾಮ :

ಹಾಲಭಾವಿ

ಪ್ರತಿಭಟನೆ ಸಂಖ್ಯೆ :

1. ಸರ್ವೆ ನಂಬರ್	3. ಬೇತುವಾರು	ಎಕರೆ ಗುಂಟೆ	4. ಕಂದಾಯ	ರೂ. ಪೈ.	9. ಕಬ್ಬಿ ಅಥವಾ ಸ್ವಾಧೀನದಾರನ ಹೆಸರು ತಂದೆಯ ಹೆಸರು ಮತ್ತು ವಿಳಾಸ	ವಿಸ್ತೀರ್ಣ ಎ ಗುಂ	ಖಾತೆ ನಂ.	10. ಕಬ್ಬಿ ಅಥವಾ ಸ್ವಾಧೀನತೆಯ ರೀತಿ	11. ಇತರೆ ಹಕ್ಕುಗಳು ಮತ್ತು ಯಿಣಗಳು
139 *	ಒಟ್ಟು ವಿಸ್ತೀರ್ಣ ಪೂಟ್ ಖರಾಬ್ (ಅ) ಪೂಟ್ ಖರಾಬ್ (ಬಿ) ಉಳಿದದ್ದು	25.17.00.00 3.27.00.00 0.00.00.00 21.30.00.00	(ಅ) ಭೂ ಕಂದಾಯ (ಬಿ) ಜೋಡಿ (ಕ) ಸೆಸ್ಸುಗಳು (ಡ) ನೀರಿನ ದರ	6.31 0.00 0.00 0.00	Forest Department on behalf of Hon,ble Governor of Karnataka represented by Range Forest officer Lingasugur Delegated - bythe Deputy Conserator of Forests Raichur Division Raichur .M/S JSW Steel Limitetd has Given for Compensatory Afforesta	21.30.00.00	154	ಪಟ್ಟಾ (ಕೋ.ಆ)	MR T7/2014-2015MR 72/2009-2010
2. ಹಿಸಾಬ್ *			ಒಟ್ಟು	6.31					
5. ಮಣ್ಣಿನ ನಮೂನೆ	7. ಮರಗಳ ಸಂಖ್ಯೆ	8. ಬೇತುವಾರು ಪ್ರಕಾರ ನೀರಾವರಿಯ ವಿಸ್ತೀರ್ಣ							
ಮೆಸಬ	ಹೆಸರು	ಸಂಖ್ಯೆ	ಕ್ರ. ಸ.	ನೀರಾವರಿ ಮೂಲ	ಮುಂಗಾರು	ಹಿಂಗಾರು	ಬಾಗಾಯ್ತು	ಒಟ್ಟು	
6. ಪಟ್ಟಾ									
ಪಟ್ಟಾ									

12. ಸಾಗುವಳಿ ಮತ್ತು ಗೇಣಿಯ ವಿವರಗಳು

13. ಭೂಮಿಯ ಉಪಯೋಗ ಮತ್ತು ಬೆಳೆಗಳ ವಿವರ

ವರ್ಷ ಮತ್ತು ಕಾಲ 1	ವ್ಯವಸಾಯಗಾರನ ಹೆಸರು ಮತ್ತು ವಾಸಸ್ಥಳ 2	ಸಾಗುವಳಿ ಪದ್ಧತಿ 3	ಗೇಣಿಯ ವಿವರ				ಭೂಮಿಯ ಉಪಯೋಗ ಬಾಗಾಯ್ತು, ಮುಖ್ಯ, ತರ, 8	ಬೆಳೆಯ ಹೆಸರು 9	ಬೆಳೆಯ ವಿಸ್ತೀರ್ಣ			ನೀರಾವರಿಯ ಮೂಲ 13	ಎಕರೆಗೆ ಉತ್ಪತ್ತಿ 14	ಮಿಶ್ರ ಬೆಳೆಗಳ ಒಟ್ಟು	
			ವಿಸ್ತೀರ್ಣ ಎ. ಗುಂ 4	ಗುಂಟೆ 5	ಸರ್ವೆ ಎ. ಗುಂ 6	ವಿಸ್ತೀರ್ಣ ಎ. ಗುಂ 7			ಅಮಿಶ್ರ 10	ಮಿಶ್ರ 11	ಒಟ್ಟು 12			ಮಿಶ್ರಣದ ಹೆಸರು 15	ವಿಸ್ತೀರ್ಣ ಎ. ಗುಂ 16
2019 2020 ಮುಂಗಾರು	Forest Department on behalf of Hon,ble Governor of Karnataka represented by Range Forest officer Lingasugur Delegated bythe Deputy Conserator of Forests Raichur Division Raichur .M/S JSW Steel Limitetd has Given for Compensatory Afforesta	ಸ್ವಂತ	21.30.00.00				ಬಾಗಾಯ್ತು	No Crop Info.	21.30.00.00		21.30.00.00	ಮಳೆ	0.00		

RTC DIGITALLY SIGNED BY : RAMAKRISHNA ON 08/07/2019

RTC UniqueNumber : T75769D60C0F

ಕರ್ನಾಟಕ ಭೂಕಂದಾಯ ನಿಯಮಾವಳಿ 1966 ರ ನಿಯಮ 40, 42, 58 ಮತ್ತು 70

ದಿನಾಂಕ:08/07/2019 18:46:55

ವಿಸ್ತೀರ್ಣ ಎಕರೆ ಮತ್ತು ಗುಂಟೆಗಳು...

ಪರಿಶೀಲನೆಯ ನೈಜತೆಯನ್ನು http://landrecords.karnataka.gov.in/rtcverification ವೆಬ್ ಸೈಟಿನಲ್ಲಿ ಅಥವಾ KA BHOOMI <RTC UniqueNumber> ಟೈಪ್ ಮಾಡಿ 161 ಗೆ ಸಂದೇಶ ಕಳುಹಿಸಿ ಪರಿಶೀಲಿಸಬಹುದು

Or scan the QR code then AADHAAR number and mobile number at www.landrecords.karnataka.gov.in to get SMS alerts about mutations on agricultural lands

ತಾಲ್ಲೂಕು ಮೊಹರು		ತಾಲ್ಲೂಕು :		ಲಿಂಗಸುಗೂರು		ಹೋಬಳಿ :		ಲಿಂಗಸುಗೂರು		ಗ್ರಾಮ :		ಹಾಲಬೀಲಿ		ಪುಟದ ಕ್ರಮ ಸಂಖ್ಯೆ :		1	
1. ಸರ್ವೆ ನಂಬರ್	3. ಪೇತುವಾರು	ಎಕರೆ ಗುಂಟೆ ಆ	21.26.00.00	4. ಕಂದಾಯ	ರೂ. ಪೈ.	5.44	9. ಕಟ್ಟಡ ಅಥವಾ ಸ್ವಾಧೀನದಾರನ ಹೆಸರು ತಂದೆಯ ಹೆಸರು ಮತ್ತು ವಿಳಾಸ	ವಿಸ್ತೀರ್ಣ ಎ ಗುಂ	ಖಾತೆ ನಂ.	10. ಕಟ್ಟಡ ಅಥವಾ ಸ್ವಾಧೀನತೆಯ ರೀತಿ	11. ಇತರೆ ಹಕ್ಕುಗಳು ಮತ್ತು ಋಣಗಳು						
											ಹಕ್ಕುಗಳು :	ಋಣಗಳು :					
143	ಒಟ್ಟು ವಿಸ್ತೀರ್ಣ ಪೂಟ್ ಖರಾಬ್ (ಅ) ಪೂಟ್ ಖರಾಬ್ (ಬ) ಉಳಿದದ್ದು	2.26.00.00 0.00.00.00 19.00.00.00	(ಅ) ಭೂ ಕಂದಾಯ (ಬ) ಜೋಡಿ (ಕ) ಸೆಸ್ಸುಗಳು (ಡ) ನೀರಿನ ದರ	0.00 0.00 0.00	5.44	Forest Department on behalf of honourable Governor of Karnataka represented by Range Forest Officer Lingasugur Delegated	19.00.00.00	999	RRT/ವಿ/152/18-19 (ಕೋ.ಆ)		MR T26/2016-2017MR 39/2009-2010; ಸ್ವೀಟಿ ಬ್ಯಾಂಕ್ ಆಫ್ ಇಂಡಿಯಾ ಶಾಖೆ- ಲಿಂಗಸುಗೂರು . ;500000 ಎಸ್ ಬಿ ಐ ಲಿಂಗಸುಗೂರ ಗೆ ರೂ 266000 ಗಳಿಗೆ ವತ್ತಿ						
2. ಹಿಸಾಬ	*			ಒಟ್ಟು	5.44												
5. ಮಣ್ಣಿನ ನಮೂನೆ	7. ಮರಗಳ ಸಂಖ್ಯೆ	8. ಪೇತುವಾರು ಪ್ರಕಾರ ನೀರಾವರಿಯ ವಿಸ್ತೀರ್ಣ															
		ಹೆಸರು	ಸಂಖ್ಯೆ	ಕ್ರ. ಸ.	ನೀರಾವರಿ ಮೂಲ	ಮುಂಗಾರು	ಹಿಂಗಾರು	ಬಾಗಾಯ್ತು	ಒಟ್ಟು								
ಮೆಸಬ																	
6. ಪಟ್ಟಾ																	
ಪೇಶ್ವಾ																	

12. ಸಾಗುವಳಿ ಮತ್ತು ಗೇಣಿಯ ವಿವರಗಳು

13. ಭೂಮಿಯ ಉಪಯೋಗ ಮತ್ತು ಬೆಳೆಗಳ ವಿವರ

ವರ್ಷ ಮತ್ತು ಕಾಲ	ವ್ಯವಸಾಯಗಾರನ ಹೆಸರು ಮತ್ತು ವಾಸಸ್ಥಳ 2	ಸಾಗುವಳಿ ಪದ್ಧತಿ 3	ಗೇಣಿಯ ವಿವರ		ಭೂಮಿಯ ಉಪಯೋಗ		ಖಾತ್ರಿ, ತರಿ, ಬಾಗಾಯ್ತು, 8	ಬೆಳೆಯ ಹೆಸರು 9	ಬೆಳೆಯ ವಿಸ್ತೀರ್ಣ			ನೀರಾವರಿಯ ಮೂಲ 13	ಎಕರೆಗೆ ಉತ್ಪತ್ತಿ 14	ಮಿಶ್ರ ಬೆಳೆಗಳ ಒಟ್ಟು	
			ವಿಸ್ತೀರ್ಣ ಎ ಗುಂ 4	ಗಾಸಿ ಗೆ 5	ಸರ್ಗಿ 6	ವಿಸ್ತೀರ್ಣ ಎ ಗುಂ 7			ಅಮಿಶ್ರ 10	ಮಿಶ್ರ 11	ಒಟ್ಟು 12			ಮಿಶ್ರಣದ ಹೆಸರು 15	ವಿಸ್ತೀರ್ಣ ಎ. ಗುಂ 16
2019 2020 ಮುಂಗಾರು	Forest Department on behalf of honourable Governor of Karnataka represented by Range Forest Officer Lingasugur Delegated	ಸ್ವಂತ	9.00.00.00				ಬಾವಿ	ಬೆಳೆ	19.00.00.00		19.00.00.00	ಮಳೆ	0.00		

RTC DIGITALLY SIGNED BY : RAMAKRISHNA ON 08/07/2019

RTC UniqueNumber : T75769D60BEA

ಸರ್ಕಾರಿ ಭೂಕಂದಾಯ ನಿಯಮಾವಳಿ 1966 ರ ನಿಯಮ 40, 42, 58 ಮತ್ತು 70

ವಿಸ್ತೀರ್ಣ ಎಕರೆ ಮತ್ತು ಗುಂಟೆಗಳು

ಪರಿಶೀಲನೆಯ ಸ್ಥಳ ಮತ್ತು ವಿವರ http://landrecords.karnataka.gov.in/rtcverification ವೆಬ್ ಸೈಟಿನಲ್ಲಿ ಲಾಂಛನ KA BHOOMI •RTC UniqueNumber> ಟೈಪ್ ಮಾಡಿ 161 ಗೆ ಸಂದೇಶ ಕಳುಹಿಸಿ ಪರಿಶೀಲಿಸಬಹುದು

Or you may register their AADHAAR number and mobile number at www.landrecords.karnataka.gov.in to get SMS alerts about mutations on agricultural lands

ದಿನಾಂಕ:08/07/2019 18:46:18





Vijayanagar Works :  
P. O. Vidyannagar - 583 275,  
Dist. Ballari, Karnataka, India.  
CIN : L27102MH1994PLC152925  
Phone : +91 8395 250 120-30  
Fax : +91 8395 250 132/142  
Website : www.jsw.in

**Annexure- V**  
**Condition No. 9**

**UNDERTAKING**

We hereby confirm that we have submitted a forest diversion proposal under Section 2(ii), Forest (Conservation) Act, 1980, over an extent of 15.981 ha. in RM Block in various village, Sandur North Range, Sandur Taluk, Ballari District, Karnataka. Subsequently, In-principle Approval has been issued for the said proposal vide letter no. F. No. 8-14/2018-FC (Vol.) dated 31<sup>st</sup> December, 2018 by the MoEF&CC, Government of India, New Delhi.

We hereby undertake that we will submit the FRA Certificate as and when we receive it from the Office of Deputy Commissioner.

Place: Vijayanagar

Date: 05-07-2019

**Name: Binay Prakash Pandey**

  
**Authorized Signatory**

Designation: Senior Vice President

M/s. JSW Steel Ltd., Mining Division,

Vijayanagar, Ballari District.



Part of O. P. Jindal Group

**Regd. Office :** JSW Centre,  
Bandra Kurla Complex,  
Bandra (East), Mumbai - 400 051  
Phone : +91 22 4286 1000  
Fax : +91 22 4286 3000



Vijayanagar Works :  
P. O. Vidyanagar - 583 275,  
Dist. Ballari, Karnataka, India.  
CIN : L27102MH1994PLC152925  
Phone : +91 8395 250 120-30  
Fax : +91 8395 250 132/142  
Website : www.jsw.in

12<sup>st</sup> April, 2019

To,  
**The Deputy Conservator of Forests (DCF),**  
Bellary Circle, Ballari  
Karnataka.

**Sub:** Submission of **revised scope of work** on impact of downhill pipe conveyer on wildlife in the landscape and ambient environment for our Down Hill Pipe Conveyer (DHPC) Projects.

**Ref:** Stage I Forest Clearance Condition of the following projects:

1. Diversion of 5.271 ha of forest land for existing / proposed approach road, downhill pipe conveyer, service roads, transmission line cable and water pipeline in SM Block Sandur South Range, Laxmipura village, Sandur taluk in Favour of M/s. JSW Steel Ltd., In Bellary district, Karnataka (F. no. 8-07/2018-FC (Vol) dt. 28<sup>th</sup> December, 2018).
2. Diversion of 0.64 ha of forest area proposed for downhill pipe conveyer for Bhadra Iron Ore Mine ML 2365 and Tunga Iron Ore Mine ML no. 2366 in Favour of M/s. JSW Steel Ltd., In Bellary District, Karnataka (F. no. 8-12/2018-FC (Vol) dt. 31<sup>st</sup> December, 2018).
3. Diversion of 15.981 ha of forest land in RM Block & other villages for approach road, downhill pipe conveyer and feed & transfer point area for Rama Iron Ore Mine (ML no. 2621) in Favour of M/s. JSW Steel Ltd., Vijayanagar works Bellary, in Bellary District of Karnataka (F. no. 8-14/2018-FC (Vol) dt. 31<sup>st</sup> December, 2018).
4. Submission of Draft scope of work as received from ZSI, Govt. of India vide letter dated 1<sup>st</sup> January, 2019.

Dear Sir,

This has reference to the draft scope of work submitted to your office on 1<sup>st</sup> January, 2019. We have revised the same after incorporating the valuable suggestions provided by you. Request you to kindly approve the same so that we can incorporate it in Stage I Compliance and submit it to you for further needful.

Thanking you.  
Yours Sincerely,

For M/S. JSW Steel Ltd.

Encl: Revised Scope of Work and above referred documents.



Part of O. P. Jindal Group

**Regd. Office :** JSW Centre,  
Bandra Kurla Complex,  
Bandra (East), Mumbai - 400 051  
Phone : +91 22 4286 1000  
Fax : +91 22 4286 3000



**The Scope of Work received from the ZSI is as following:**

Sr.no.	Areas of Investigation	Study Details
1.	Entire Corridor of Down Hill Pipe Conveyer (DHPC)	<ul style="list-style-type: none"> <li>• Document the major wildlife of the DHPC landscape and study impact on it</li> <li>• Listing species of major wildlife that are likely to be impacted by the construction and operation of the wildlife</li> </ul>
2	Monitoring of Down Hill Pipe Conveyer (DHPC) landscape	<ul style="list-style-type: none"> <li>• Document movement of large wildlife in the DHPC landscape and study impact on it</li> <li>• Document seasonal movement of wildlife across the corridor</li> <li>• Assessment of likely impact of DHPC on the seasonal movement of wildlife</li> </ul>
3	Study of the water bodies en route of Down Hill Pipe Conveyer (DHPC) landscape	<ul style="list-style-type: none"> <li>• Document prominent (vertebrate) aquatic fauna</li> <li>• Assessment of likely impact of DHPC on the aquatic fauna</li> </ul>
4	Investigate wildlife corridors exists en route to DHPC	<ul style="list-style-type: none"> <li>• Listing of wildlife corridors en route of the DHPC</li> <li>• Assess likely impact of DHPC on the wildlife corridors existing en route to DHPC</li> </ul>
5	Camera trap based studies of the DHPC covering areas of 50m, 100m and 500 m from the DHPC	<ul style="list-style-type: none"> <li>• Installation of adequate camera traps (one /500 m length) throughout the DHPC length</li> <li>• Gather and analyse data generated using camera traps</li> <li>• Assessing likely impact of DHPC on the reported / recorded wildlife</li> </ul>
6	Recording of Noise levels at every 10 mt. intervals for a total distance of 50mt from the DHPC	<ul style="list-style-type: none"> <li>• Documentation of noise levels generated due to operation of DHPC at various distance intervals</li> <li>• Assessment of likely impact of noise levels, due to DHPC operation, on the reported / recorded wildlife</li> </ul>

7	Recording ambient air quality at every 100 mt. intervals for a total distance of 500 mt from the DHPC	<ul style="list-style-type: none"> <li>• Documentation of air quality (PM 10, Pm2.5, SOx &amp; NOx) , at various distance from the DHPC</li> <li>• Assessment of likely impact of changed air quality, due to the DHPC operation, on the reported / recorded wildlife</li> </ul>
8	Preparation of comprehensive plan to address impacts of DHPC operation on the wildlife	<p>This includes:</p> <ul style="list-style-type: none"> <li>• Management plan for mega wildlife species</li> <li>• Management plan for prominent aquatic species</li> <li>• Management plan for wildlife corridors</li> <li>• Management plan for seasonal movement of wildlife</li> <li>• Management plan for diurnal and nocturnal wildlife species</li> </ul>

Duration of study: Five years

**Manpower proposed:**

- Research Coordinator: 1 (Doctorate level)
- Research Associate: 3 (Minimum post graduate and preferably doctorate)
- Research Fellow: 4 (Minimum graduate and preferably post graduate)
- Research Assistant: 4 (Minimum 12<sup>th</sup> Pass)

**Reference maps:**

- Devadari DHPC – Topomap: Length 933.01 meter
- Tunga & Bhadra DHPC – Topomap: Length 4175 meter
- Rama DHPC – Topomap: Length 6452 meter





Vijayanagar Works :  
P. O Vidyannagar - 583 275,  
Dist Ballari, Karnataka, India.  
CIN : L27102MH1994PLC152925  
Phone : +91 8395 250 120-30  
Fax : +91 8395 250 132/142  
Website : www.jsw.in

**Annexure-VII  
Condition No. 12**

**UNDERTAKING**

We hereby confirm that we have submitted a forest diversion proposal under Section 2(ii), Forest (Conservation) Act, 1980, over an extent of 15.981 ha. in RM Block in various village, Sandur North Range, Sandur Taluk, Ballari District, Karnataka. Subsequently, In-principle Approval has been issued for the said proposal vide letter no. F. No. 8-14/2018-FC (Vol.) dated 31<sup>st</sup> December, 2018 by the MoEF&CC, Government of India, New Delhi.

We undertake that we will not establish any labor camp on the forestland being diverted.

Place: Vijayanagar

Date: 05-07-2019

**Name: Binay Prakash Pandey**

**Authorized Signatory**

Designation: Senior Vice President

M/s. JSW Steel Ltd., Mining Division,  
Vijayanagar, Ballari District.

*For JSW Steel Limited*  
*Authorized Signatory*





**JSW Steel Limited**

**Vijayanagar Works :**  
P. O. Vidyannagar - 583 275,  
Dist Ballari, Karnataka, India.  
CIN : L27102MH1994PLC152925  
Phone : +91 8395 250 120-30  
Fax : +91 8395 250 132/142  
Website : www.jsw.in

**Annexure- VIII  
Condition No. 13**

**UNDERTAKING**

We hereby confirm that we have submitted a forest diversion proposal under Section 2(ii), Forest (Conservation) Act, 1980, over an extent of 15.981 ha. in RM Block in various village, Sandur North Range, Sandur Taluk, Ballari District, Karnataka. Subsequently, In-principle Approval has been issued for the said proposal vide letter no. F. No. 8-14/2018-FC (Vol.) dated 31<sup>st</sup> December, 2018 by the MoEF&CC, Government of India, New Delhi.

We undertake that no nearby forest will be damaged and pressurized in the need of fuel and we will provide the alternate suitable fuel to the laborers at our cost.

Place: Vijayanagar

Date: 05-07-2019

**Name: Binay Prakash Pandey**

  
**For JSW Steel Limited**  
**Authorized Signatory**  
Designation: Senior Vice President  
M/s. JSW Steel Ltd., Mining Division,  
Vijayanagar, Ballari District.





Annexure-IX. Pillar Fixation  
Condition No. 14





Annexure-IX. Pillar Fixation  
Condition No. 14









Annexure-IX. Pillar Fixation  
Condition No. 14





**JSW Steel Limited**

**Vijayanagar Works :**  
P. O. Vidyannagar - 583 275,  
Dist. Ballari, Karnataka, India.  
CIN : L27102MH1994PLC152925  
Phone : +91 8395 250 120-30  
Fax : +91 8395 250 132/142  
Website : www.jsw.in

**Annexure-X**  
**Condition No. 15**

**UNDERTAKING**

We hereby confirm that we have submitted a forest diversion proposal under Section 2(ii), Forest (Conservation) Act, 1980, over an extent of 15.981 ha. in RM Block in various village, Sandur North Range, Sandur Taluk, Ballari District, Karnataka. Subsequently, In-principle Approval has been issued for the said proposal vide letter no. F. No. 8-14/2018-FC (Vol.) dated 31<sup>st</sup> December, 2018 by the MoEF&CC, Government of India, New Delhi.

We undertake that the layout plan of the proposal will not be changed without the prior approval from the Central Government.

Place: Vijayanagar

Date: 03-07-2019

**Name: Binay Prakash Pandey**

**Authorized Signatory**

Designation: Senior Vice President

M/s. JSW Steel Ltd., Mining Division,

Vijayanagar, Ballari District.



Part of O. P. Jindal Group

**Regd. Office :** JSW Centre,  
Bandra Kurla Complex,  
Bandra (East), Mumbai - 400 051  
Phone : +91 22 4286 1000  
Fax : +91 22 4286 3000





**JSW Steel Limited**

**Vijayanagar Works :**

P. O. Vidyannagar - 583 275,  
Dist. Ballari, Karnataka, India.

CIN : L27102MH1994PLC152925

Phone : +91 8395 250 120-30

Fax : +91 8395 250 132/142

Website : www.jsw.in

**Annexure-XI  
Condition No. 16**

**UNDERTAKING**

We hereby confirm that we have submitted a forest diversion proposal under Section 2(ii), Forest (Conservation) Act, 1980, over an extent of 15.981 ha. in RM Block in various village, Sandur North Range, Sandur Taluk, Ballari District, Karnataka. Subsequently, In-principle Approval has been issued for the said proposal vide letter no. F. No. 8-14/2018-FC (Vol.) dated 31<sup>st</sup> December, 2018 by the MoEF&CC, Government of India, New Delhi.

We undertake that the forestland being diverted under this proposal will not be used for any purpose other than that specified in the proposal.

Place: Vijayanagar

Date: 05-07-2019

**Name: Binay Prakash Pandey**

**Authorized Signatory**

Designation: Senior Vice President

M/s. JSW Steel Ltd., Mining Division,

Vijayanagar, Ballari District.

*B L*  
*For JSW Steel Limited*  
*Authorized Signatory*





**JSW Steel Limited**

**Vijayanagar Works :**

P. O. Vidyannagar - 583 275,  
Dist. Ballari, Karnataka, India.

CIN : L27102MH1994PLC152925

Phone : +91 8395 250 120-30

Fax : +91 8395 250 132/142

Website : www.jsw.in

**Annexure-XII  
Condition No. 17**

**UNDERTAKING**

We hereby confirm that we have submitted a forest diversion proposal under Section 2(ii), Forest (Conservation) Act, 1980, over an extent of 15.981 ha. in RM Block in various village, Sandur North Range, Sandur Taluk, Ballari District, Karnataka. Subsequently, In-principle Approval has been issued for the said proposal vide letter no. F. No. 8-14/2018-FC (Vol.) dated 31<sup>st</sup> December, 2018 by the MoEF&CC, Government of India, New Delhi.

We undertake that the forestland being diverted under this proposal will not be transferred to any other agency, department or person without prior approval of the Central Government.

Place: Vijayanagar

Date: 05-07-2019

**Name: Binay Prakash Pandey**

  
**Authorized Signatory**  
Designation: Senior Vice President  
M/s. JSW Steel Ltd., Mining Division,  
Vijayanagar, Ballari District.







**JSW Steel Limited**

**Vijayanagar Works :**

P O. Vidyannagar - 583 275,

Dist. Ballari, Karnataka, India

CIN : L27102MH1994PLC152925

Phone : +91 8395 250 120-30

Fax : +91 8395 250 132/142

Website : www.jsw.in

**Annexure-XIII  
Condition No. 18**

**UNDERTAKING**

We hereby confirm that we have submitted a forest diversion proposal under Section 2(ii), Forest (Conservation) Act, 1980, over an extent of 15.981 ha. in RM Block in various village, Sandur North Range, Sandur Taluk, Ballari District, Karnataka. Subsequently, In-principle Approval has been issued for the said proposal vide letter no. F. No. 8-14/2018-FC (Vol.) dated 31<sup>st</sup> December, 2018 by the MoEF&CC, Government of India, New Delhi.

We undertake that there will be no damage to the flora and fauna of the adjoining area to the forestland being diverted under this proposal.

Place: Vijayanagar

Date: 05-07-2019

**Name: Binay Prakash Pandey**

  
For JSW Steel Limited

**Authorized Signatory**

Designation: Senior Vice President

M/s. JSW Steel Ltd., Mining Division,

Vijayanagar, Ballari District.





**JSW Steel Limited**

**Vijayanagar Works :**

P O Vidyannagar - 583 275,  
Dist Ballari, Karnataka, India

CIN : L27102MH1994PLC152925

Phone : +91 8395 250 120-30

Fax : +91 8395 250 132/142

Website : www.jsw.in

**Annexure-XIV  
Condition No. 19**

**UNDERTAKING**

We hereby confirm that we have submitted a forest diversion proposal under Section 2(ii), Forest (Conservation) Act, 1980, over an extent of 15.981 ha. in RM Block in various village, Sandur North Range, Sandur Taluk, Ballari District, Karnataka. Subsequently, In-principle Approval has been issued for the said proposal vide letter no. F. No. 8-14/2018-FC (Vol.) dated 31<sup>st</sup> December, 2018 by the MoEF&CC, Government of India, New Delhi.

We undertake that we will explore the possibility to translocate the maximum number of trees identified to be cut before felling of trees under strict supervision of State Forest Department and after obtaining a prior approval from the Government.

Place: Vijayanagar

Date: 05-07-2019

**Name: Binay Prakash Pandey**

  
For JSW Steel Limited

**Authorized Signatory**

Designation: Senior Vice President

M/s. JSW Steel Ltd., Mining Division,

Vijayanagar, Ballari District.





**JSW Steel Limited**

**Vijayanagar Works :**

P. O. Vidyannagar - 583 275,  
Dist Ballari, Karnataka, India

CIN : L27102MH1994PLC152925

Phone : +91 8395 250 120-30

Fax : +91 8395 250 132/142

Website : www.jsw.in

**Annexure-XV  
Condition No. 20**

**UNDERTAKING**

We hereby confirm that we have submitted a forest diversion proposal under Section 2(ii), Forest (Conservation) Act, 1980, over an extent of 15.981 ha. in RM Block in various village, Sandur North Range, Sandur Taluk, Ballari District, Karnataka. Subsequently, In-principle Approval has been issued for the said proposal vide letter no. F. No. 8-14/2018-FC (Vol.) dated 31<sup>st</sup> December, 2018 by the MoEF&CC, Government of India, New Delhi.

We hereby undertake that we will carry out afforestation measures wherever possible and technically feasible alongside the roads within the area diverted under this approval.

Place: Vijayanagar

Date: 03-07-2019

**Name: Binay Prakash Pandey**

**Authorized Signatory**

Designation: Senior Vice President

M/s. JSW Steel Ltd., Mining Division,

Vijayanagar, Ballari District.

*Binay Prakash Pandey*  
**For JSW Steel Limited**  
**Authorized Signatory**







**JSW Steel Limited**

Vijayanagar Works :  
P. O. Vidyannagar - 583 275,  
Dist. Ballari, Karnataka, India.  
CIN : L27102MH1994PLC152925  
Phone : +91 8395 250 120-30  
Fax : +91 8395 250 132/142  
Website : www.jsw.in

**Annexure-XVI  
Condition No. 21**

**UNDERTAKING**

We hereby confirm that we have submitted a forest diversion proposal under Section 2(ii), Forest (Conservation) Act, 1980, over an extent of 15.981 ha. in RM Block in various village, Sandur North Range, Sandur Taluk, Ballari District, Karnataka. Subsequently, In-principle Approval has been issued for the said proposal vide letter no. F. No. 8-14/2018-FC (Vol.) dated 31<sup>st</sup> December, 2018 by the MoEF&CC, Government of India, New Delhi.

We hereby undertake that we will not dump overburden outside the width of the road and intend to dispose off the muck or overburden at the designated dumping sites and proper measures have been taken in advance to avoid the roll down on hill slopes.

Place: Vijayanagar

Date: 05-07-2019

**Name: Binay Prakash Pandey**

**Authorized Signatory**

Designation: Senior Vice President

M/s. JSW Steel Ltd., Mining Division,

Vijayanagar, Ballari District.



Part of O. P. Jindal Group

**Regd. Office :** JSW Centre,  
Bandra Kurla Complex,  
Bandra (East), Mumbai - 400 051  
Phone : +91 22 4286 1000  
Fax : +91 22 4286 3000



**JSW Steel Limited**

**Vijayanagar Works :**

P. O. Vidyannagar - 583 275,  
Dist. Ballari, Karnataka, India.

CIN : L27102MH1994PLC152925

Phone : +91 8395 250 120-30

Fax : +91 8395 250 132/142

Website : www.jsw.in

**Annexure-XVII  
Condition No. 22**

**UNDERTAKING**

We hereby confirm that we have submitted a forest diversion proposal under Section 2(ii), Forest (Conservation) Act, 1980, over an extent of 15.981 ha. in RM Block in various village, Sandur North Range, Sandur Taluk, Ballari District, Karnataka. Subsequently, In-principle Approval has been issued for the said proposal vide letter no. F. No. 8-14/2018-FC (Vol.) dated 31<sup>st</sup> December, 2018 by the MoEF&CC, Government of India, New Delhi.

We hereby undertake that we will provide the retaining walls, breast wall and drainage for slope stability.

Place: Vijayanagar

Date: 05-07-2019

**Name: Binay Prakash Pandey**

  
**For JSW Steel Limited**  
**Authorized Signatory**  
Designation: Senior Vice President  
M/s. JSW Steel Ltd., Mining Division,  
Vijayanagar, Ballari District.





**JSW Steel Limited**

**Vijayanagar Works :**

P. O. Vidyannagar - 583 275,  
Dist Ballari, Karnataka, India

CIN : L27102MH1994PLC152925

Phone : +91 8395 250 120-30

Fax : +91 8395 250 132/142

Website : www.jsw.in

**Annexure-XVIII  
Condition No. 23**

**UNDERTAKING**

We hereby confirm that we have submitted a forest diversion proposal under Section 2(ii), Forest (Conservation) Act, 1980, over an extent of 15.981 ha. in RM Block in various village, Sandur North Range, Sandur Taluk, Ballari District, Karnataka. Subsequently, In-principle Approval has been issued for the said proposal vide letter no. F. No. 8-14/2018-FC (Vol.) dated 31<sup>st</sup> December, 2018 by the MoEF&CC, Government of India, New Delhi.

We hereby undertake to carry out the comprehensive soil conservation measures at the project cost in consultation with State Forest Dept.

Place: Vijayanagar

Date: 05-07-2019

**Name: Binay Prakash Pandey**

  
For JSW Steel Limited

**Authorized Signatory**

Designation: Senior Vice President

M/s. JSW Steel Ltd., Mining Division,

Vijayanagar, Ballari District.







**JSW Steel Limited**

**Vijayanagar Works :**

P. O. Vidyannagar - 583 275,  
Dist. Ballari, Karnataka, India.

CIN : L27102MH1994PLC152925

Phone : +91 8395 250 120-30

Fax : +91 8395 250 132/142

Website : www.jsw.in

**Annexure-XIX  
Condition No. 24**

**UNDERTAKING**

We hereby confirm that we have submitted a forest diversion proposal under Section 2(ii), Forest (Conservation) Act, 1980, over an extent of 15.981 ha. in RM Block in various village, Sandur North Range, Sandur Taluk, Ballari District, Karnataka. Subsequently, In-principle Approval has been issued for the said proposal vide letter no. F. No. 8-14/2018-FC (Vol.) dated 31<sup>st</sup> December, 2018 by the MoEF&CC, Government of India, New Delhi.

We undertake that no toll will be collected from the vehicles carrying forest officials on duty.

Place: Vijayanagar

Date: 05-07-2019

**Name: Binay Prakash Pandey**

**Authorized Signatory**

Designation: Senior Vice President

M/s. JSW Steel Ltd., Mining Division,

Vijayanagar, Ballari District.

*For JSW Steel Limited  
Authorized Signatory*



Part of O. P. Jindal Group

**Regd. Office :** JSW Centre,  
Bandra Kurla Complex,  
Bandra (East), Mumbai - 400 051

Phone : +91 22 4286 1000

Fax : +91 22 4286 3000



**Annexure-XX**  
**Condition No. 24**

**UNDERTAKING**

We hereby confirm that we have submitted a forest diversion proposal under Section 2(ii), Forest (Conservation) Act, 1980, over an extent of 15.981 ha. in RM Block in various village, Sandur North Range, Sandur Taluk, Ballari District, Karnataka. Subsequently, In-principle Approval has been issued for the said proposal vide letter no. F. No. 8-14/2018-FC (Vol.) dated 31<sup>st</sup> December, 2018 by the MoEF&CC, Government of India, New Delhi.

We hereby undertake to design culverts/bridges, if any, over the natural stream/rivers/canals in a manner that they do not hamper the natural course of water, movement of wild animals are not giving the rise to water-loggings.

Place: Vijayanagar

Date: 05-07-2019

**Name: Binay Prakash Pandey**

  
**Authorized Signatory**  
Designation: Senior Vice President  
M/s. JSW Steel Ltd., Mining Division,  
Vijayanagar, Ballari District.



**JSW Steel Limited**

**Vijayanagar Works :**

P. O. Vidyannagar - 583 275,

Dist. Ballari, Karnataka, India.

CIN : L27102MH1994PLC152925

Phone : +91 8395 250 120-30

Fax : +91 8395 250 132/142

Website : www.jsw.in

**Annexure-XXI  
Condition No. 26**

**UNDERTAKING**

We hereby confirm that we have submitted a forest diversion proposal under Section 2(ii), Forest (Conservation) Act, 1980, over an extent of 15.981 ha. in RM Block in various village, Sandur North Range, Sandur Taluk, Ballari District, Karnataka. Subsequently, In-principle Approval has been issued for the said proposal vide letter no. F. No. 8-14/2018-FC (Vol.) dated 31<sup>st</sup> December, 2018 by the MoEF&CC, Government of India, New Delhi.

We hereby undertake to build proper drainage with engineering structures all along the road.

Place: Vijayanagar

Date: 05-07-2019

**Name: Binay Prakash Pandey**

**Authorized Signatory**

Designation: Senior Vice President

M/s. JSW Steel Ltd., Mining Division,

Vijayanagar, Ballari District.

*B*  
*For JSW Steel Limited*  
*Authorized Signatory*







**JSW Steel Limited**

**Vijayanagar Works :**

P. O. Vidyannagar - 583 275,  
Dist. Ballari, Karnataka, India.

CIN : L27102MH1994PLC152925

Phone : +91 8395 250 120-30

Fax : +91 8395 250 132/142

Website : www.jsw.in

**Annexure-XXII  
Condition No. 28**

**UNDERTAKING**

We hereby confirm that we have submitted a forest diversion proposal under Section 2(ii), Forest (Conservation) Act, 1980, over an extent of 15.981 ha. in RM Block in various village, Sandur North Range, Sandur Taluk, Ballari District, Karnataka. Subsequently, In-principle Approval has been issued for the said proposal vide letter no. F. No. 8-14/2018-FC (Vol.) dated 31<sup>st</sup> December, 2018 by the MoEF&CC, Government of India, New Delhi.

We hereby undertake that we will control the fugitive dust emission by sprinkling/spraying the water using the feasible available technology.

Place: Vijayanagar

Date: 05-07-2019

**Name: Binay Prakash Pandey**

**Authorized Signatory**

Designation: Senior Vice President

M/s. JSW Steel Ltd., Mining Division,

Vijayanagar, Ballari District.

For JSW Steel Limited

Authorized Signatory

**Regd. Office :** JSW Centre,  
Bandra Kurla Complex,  
Bandra (East), Mumbai - 400 051

Phone : +91 22 4286 1000

Fax : +91 22 4286 3000





**JSW Steel Limited**

Vijayanagar Works :  
P. O. Vidyannagar - 583 275,  
Dist. Ballari, Karnataka, India.  
CIN : L27102MH1994PLC152925  
Phone : +91 8395 250 120-30  
Fax : +91 8395 250 132/142  
Website : www.jsw.in

**Annexure-XXIII  
Condition No. 29**

**UNDERTAKING**

We hereby confirm that we have submitted a forest diversion proposal under Section 2(ii), Forest (Conservation) Act, 1980, over an extent of 15.981 ha. in RM Block in various village, Sandur North Range, Sandur Taluk, Ballari District, Karnataka. Subsequently, In-principle Approval has been issued for the said proposal vide letter no. F. No. 8-14/2018-FC (Vol.) dated 31<sup>st</sup> December, 2018 by the MoEF&CC, Government of India, New Delhi.

We hereby undertake that we will use the approach road (as an important component) for transportation of men, material and machinery and we will only have the right of way on the road. The control over the road will remain with forest department.

Place: Vijayanagar

Date: 05-07-2019

**Name: Binay Prakash Pandey**

  
For JSW Steel Limited

**Authorized Signatory**

Designation: Senior Vice President

M/s. JSW Steel Ltd., Mining Division,  
Vijayanagar, Ballari District.





**JSW Steel Limited**

**Vijayanagar Works :**

P. O. Vidyannagar - 583 275,  
Dist. Ballari, Karnataka, India.

CIN : L27102MH1994PLC152925

Phone : +91 8395 250 120-30

Fax : +91 8395 250 132/142

Website : www.jsw.in

**Annexure-XXIV  
Condition No. 30**

**UNDERTAKING**

We hereby confirm that we have submitted a forest diversion proposal under Section 2(ii), Forest (Conservation) Act, 1980, over an extent of 15.981 ha. in RM Block in various village, Sandur North Range, Sandur Taluk, Ballari District, Karnataka. Subsequently, In-principle Approval has been issued for the said proposal vide letter no. F. No. 8-14/2018-FC (Vol.) dated 31<sup>st</sup> December, 2018 by the MoEF&CC, Government of India, New Delhi.

We hereby undertake to submit the annual self-compliance report in respect of the above conditions to the State Government and to the concerned Regional Officer of the Ministry regularly.

Place: Vijayanagar

Date: 05-07-2019

**Name: Binay Prakash Pandey**

**Authorized Signatory**

Designation: Senior Vice President

M/s. JSW Steel Ltd., Mining Division,

Vijayanagar, Ballari District.

*For JSW Steel Limited*  
*Authorized Signatory*







**JSW Steel Limited**

Vijayanagar Works :

P. O. Vidyannagar - 583 275,  
Dist. Ballari, Karnataka, India.

CIN : L27102MH1994PLC152925

Phone : +91 8395 250 120-30

Fax : +91 8395 250 132/142

Website : www.jsw.in

**Annexure-XXV  
Condition No. 31**

**UNDERTAKING**

We hereby confirm that we have submitted a forest diversion proposal under Section 2(ii), Forest (Conservation) Act, 1980, over an extent of 15.981 ha. in RM Block in various village, Sandur North Range, Sandur Taluk, Ballari District, Karnataka. Subsequently, In-principle Approval has been issued for the said proposal vide letter no. F. No. 8-14/2018-FC (Vol.) dated 31<sup>st</sup> December, 2018 by the MoEF&CC, Government of India, New Delhi.

We hereby undertake to abide by any other condition that the concerned Regional Office of this Ministry with the approval of competent authority may stipulate, from time to time, in the interest of conservation, protection and development of forests & wildlife.

Place: Vijayanagar

Date: 05-07-2019

**Name: Binay Prakash Pandey**

**Authorized Signatory**

Designation: Senior Vice President

M/s. JSW Steel Ltd., Mining Division,

Vijayanagar, Ballari District.

*For JSW Steel Limited*

*Authorized Signatory*



Part of O. P. Jindal Group

**Regd. Office :** JSW Centre,  
Bandra Kurla Complex,  
Bandra (East), Mumbai - 400 051

Phone : +91 22 4286 1000

Fax : +91 22 4286 3000



**JSW Steel Limited**

**Vijayanagar Works :**

P. O. Vidyannagar - 583 275,

Dist. Ballari, Karnataka, India.

CIN : L27102MH1994PLC152925

Phone : +91 8395 250 120-30

Fax : +91 8395 250 132/142

Website : www.jsw.in

**Annexure-XXVI  
Condition No. 32**

**UNDERTAKING**

We hereby confirm that we have submitted a forest diversion proposal under Section 2(ii), Forest (Conservation) Act, 1980, over an extent of 15.981 ha. in RM Block in various village, Sandur North Range, Sandur Taluk, Ballari District, Karnataka. Subsequently, In-principle Approval has been issued for the said proposal vide letter no. F. No. 8-14/2018-FC (Vol.) dated 31<sup>st</sup> December, 2018 by the MoEF&CC, Government of India, New Delhi.

We hereby undertake to comply all the provisions of the all Acts, Rules, Regulations, Guidelines, Hon'ble Court Order (s) and National Green Tribunal Order(s) pertaining with this project, if any, for the time being in force, as applicable to the project.

Place: Vijayanagar

Date: 05-07-2019

**Name: Binay Prakash Pandey**

**Authorized Signatory**

Designation: Senior Vice President

M/s. JSW Steel Ltd., Mining Division,

Vijayanagar, Ballari District.

*For JSW Steel Limited*  
*Authorized Signatory*

