

The consolidated condition wise compliance report for the Segment-15/4 (Mahadevpur) is submitted to the Forest Divisional Officer, Mahadevpur, Jayashankar Bhupalpally District as Follows:


C.NO.	Description of the Condition	Compliance
1	2	3
(i)	Legal status of the diverted forest land shall remain unchanged.	Will be complied with. An undertaking is submitted.
(ii)	The demarcation of the proposed forest area shall be carried out by erecting 4 feet high cement concrete pillars duly numbered at an interval of 20 meters at the cost of User Agency.	The Telangana Drinking Water Supply Corporation Ltd., Hyderabad has deposited an amount of Rs.7,78,700/- (part of Rs.12,58,505/- with UTR No. IDIBH17349115860 Dt: 15-12-2017) into the account of Forest Divisional Officer, Mahadevpur for the Demarcation of the area by concrete pillars.
(iii)	The Compensatory Afforestation (CA) shall be raised and maintained by the State Forest Department over 3.807 ha out of the 187.677 ha of non-forest land identified in Sy. No. 169 of Peddamunagala and in Sy No.139 ha & 147 of Thimmapuram in Chandampet Mandal of Nalgonda District at the cost of user agency.	The Telangana Drinking Water Supply Corporation Ltd., Hyderabad has deposited an amount of Rs.55,55,200/- (part of Demand amount Rs.1,02,38,382/- out of Deposited amount of Rs.3,60,94,832/-) towards CA Scheme, into the account of TELANGANA STATE CAMPA, New Delhi Lodhi Complex, with UTR No. IDBIR52017121515415778 Dt: 15-12-2017, against the project FP/TG/WATER/18944/2016.
(iv)	The State Government has proposed 3.807 ha of non-forest land for compensatory afforestation under the subject proposal as part of 187.677 ha of non-forest land identified for entire TDWSP projects (Mission Bhageeratha Project). The CA land identified to the extent of 187.677 ha for the Mission Bageeratha project under the working control of WLM division, Nagarjunassagar shall be apportioned project wise including the CA area identified for the present proposal and all the relevant details like DGPS coordinates, map, CA scheme, soil suitability certificate etc shall be uploaded in the Ministry's online portal against the subject proposal.	Will be complied with. An undertaking is submitted.
(v)	Identified CA land and approved CA scheme shall not be changed without the prior approval of the Central Government.	Will be complied with. An undertaking is submitted.
(vi)	Non-forest land identified for raising compensatory afforestation shall be transferred and mutated in favour of the State Forest Department before issue of the Stage-II clearance;	Transferred & mutated in favour of Forest Department (The Non-forest land identified in Nagarjunasagar WLM Division is mutated and Copies of Mutation with DGPS Survey Maps are herewith enclosed).

(vii)	Non-forest land which is transferred and mutated in favour of the State Forest Department for the purpose of compensatory afforestation, shall be declared as Reserved Forest under Section-4 or Protected Forest under Section-29 of the Indian Forest Act, 1927 or under the relevant Section(s) of the local Forest Act. The Nodal Officer must report compliance within a period of 6 months from the date of grant of final approval and send a copy of the original notification declaring the non-forest land under Section 4 or Section 29 of the Indian Forest Act, 1927, or under the relevant section of the local Forest Act as the case may be, to this office for information and record;	Not Applicable to UA.
(viii)	The State Government shall charge the Net Present Value of the diverted forest land measuring 3.807 ha from User Agency as per the orders of the Hon'ble Supreme Court dated 28.03.2008 and 09.05.2008 in IA Nos.826 in 566 with related IA's in Writ Petition (Civil) No.202/1995.	The Telangana Drinking Water Supply Corporation Ltd., Hyderabad has deposited an amount of Rs.23,83,182/- (part of Demand amount Rs.1,02,38,382/- out of Deposited amount of Rs.3,60,94,832/-) towards NPV, into the account of TELANGANA STATE CAMPA, New Delhi Lodhi Complex, with UTR No. IDBIR52017121515415778 Dt: 15-12-2017, against the project FP/TG/WATER/18944/2016.)
(ix)	Additional amount of the Net Present Value (NPV) of the diverted forest land if any, becoming due after revision of the same by the Hon'ble Supreme Court of India in future, shall be charged by the State Government from User Agency.	Will be complied with. An undertaking is submitted.
(x)	The funds received from the User Agency towards Compensatory Afforestation and Net Present Value under this project shall be deposited in the respective bank account of Telangana State CAMPA. <u>The User Agency shall compulsorily deposit the CA and other levies only by generating challan through the Ministry's website.</u>	The User agency has generated a challan through the Ministry's website for an amount of Rs.1,02,38,382/- (out of Deposited amount of Rs.3,60,94,832/-) towards Compensatory Afforestation and Net Present Value under this project including levies towards mitigation measures for the forest conservation etc and deposited the same into the account of TELANGANA STATE CAMPA, New Delhi Lodhi Complex, with UTR No. IDBIR52017121515415778 Dt: 15-12-2017, against the project FP/TG/WATER/18944/2016.
(xi)	The conditions recommended by the FDO, Mahadevpur Division in part II of the application shall also be executed at the cost of the user agency;	The Telangana Drinking Water Supply Corporation Ltd., Hyderabad has deposited Rs.15,00,000/- for the construction of Supervisory Hut to ensure the protection of forest and Rs.8,00,000/- for the Erection of publicity cum awareness boards 30 Nos. (part



		of Demand amount Rs.1,02,38,382/- out of Deposited amount of Rs.3,60,94,832/- including the Engaging of protection Watchers) into the account of TELANGANA STATE CAMPA, New Delhi Lodhi Complex, with UTR No. IDBIR52017121515415778 Dt: 15-12-2017, against the project FP/TG/WATER/18944/2016.as per the conditions stipulated by the FDO Mahadevpur in Part-II of the application.
(xii)	The muck generated in the earth cutting if any, will be disposed off at designated dumping sites and in no case the muck/debris will be disposed off in the forest areas.	Will be complied with. An undertaking is submitted.
(xiii)	Tree felling in the proposed forest area shall be carried out wherever necessary, with the prior permission of the Divisional Forest Officer concerned.	Will be complied with. An undertaking is submitted. Further, the Telangana Drinking Water Supply Corporation Ltd., Hyderabad has deposited an amount of Rs.4,79,805/- (part of Rs.12,58,505/- with UTR No. IDIBH17349115860 Dt: 15-12-2017) into the account of Forest Divisional Officer, Mahadevpur for the extraction of tree growth in the proposed area by the Forest Department.
(xiv)	State Forest Department shall carry out translocation of the trees wherever feasible at the cost of User Agency.	Will be complied with. An undertaking is submitted.
(xv)	The UA shall provide free access to the water for the Forest Department for supply to water holes in wildlife area and to nearby forest nurseries.	Will be complied with. An undertaking is submitted.
(xvi)	The forest land proposed for diversion shall under no circumstances be transferred or Sub-let to any other agency, department or person without prior approval of the Central Government.	Will be complied with. An undertaking is submitted.
(xvii)	The layout plan of the proposal shall not be changed without the prior approval of the Central Government.	Will be complied with. An undertaking is submitted.
(xviii)	Minimal disturbance should be ensured by creating labour camps outside the forest area as far as possible and it will be the responsibility of the UA to ensure that the labourers & staff engaged in execution of work do not destruct nearby forest flora & fauna.	Will be complied with. An undertaking is submitted.
(xix)	The total forest area utilized for the project shall not 3.807 ha and the forest area diverted shall	Will be complied with. An undertaking is submitted.



	not be used for any purpose other than those shown in the diversion proposal.	
(xx)	User agency and the State Government shall ensure compliance to provisions of the all Acts, Rules, Regulations and Guidelines, for the time being in force, as applicable to the project.	Will be complied with. An undertaking is submitted.
(xxi)	Any other conditions that the Central Government or Addl. PCCF (Central) of Regional Office, Chennai may impose from time to time in the interest of afforestation, conservation and management of flora and fauna in the area, shall be complied by the user agency.	Will be complied with. An undertaking is submitted.
(xxii)	The Progress of the Compensatory Afforestation as mentioned by the DFO Mahadevpur Division in Sl. No 12 (v) (a) of part II of the proposal i.e. 51.0 ha of forest land shall be monitored by the Circle Head and a copy of such monitoring report shall be forwarded to the Regional Office to upload the same in the web portal.	Not Applicable to UA.
(xxiii)	In the event of failure to comply with any of the above conditions the user agency is liable for penal action as decided by the Additional PCCF (Central), Regional Office, Chennai.	Will be complied with. An undertaking is submitted.

  
 Superintending Engineer  
 MB Circle, Karimnagar. ✓



Undertaking to Condition-(i)

I hereby undertake and confirm that, the legal status of the diverted forest land will remain unchanged in respect diversion of 3.807 ha of forest land in Mahadevpur Division, Jayashankar Bhupalpally District for laying of pipe line and construction of structures in Segment-15/4 (Mahadevpur) for providing safe drinking water under Telangana Drinking Water Supply Project in favour of Superintending Engineer, TDWSP (RWS&S) Circle, Karimnagar.

  
Superintending Engineer  
MB Circle, Karimnagar. 



Undertaking to conditions-(iv) & (v)

I hereby undertake in respect of diversion of 3.807 ha of forest land in Mahadevpur Division, Jayashankar Bhupalpally District for laying of pipe line and construction of structures in Segment-15/4 (Mahadevpur) for providing safe drinking water under Telangana Drinking Water Supply Project in favour of Superintending Engineer, TDWSP (RWS&S) Circle, Karimnagar, the following:

- a) The State Government has proposed 3.807 ha of non-forest land for compensatory afforestation under the subject proposal as part of 187.677 ha of non-forest land identified for entire TDWSP projects (Mission Bhageeratha Project). The CA land identified to the extent of 187.677 ha for the Mission Bageeratha project under the working control of WLM division, Nagarjunassagar shall be apportioned project wise including the CA area identified for the present proposal and all the relevant details like DGPS coordinates, map, CA scheme, soil suitability certificate etc shall be uploaded in the Ministry's online portal against the subject proposal.
- b) Identified CA land and approved CA scheme will not be changed without the prior approval of the Central Government.

  
Superintending Engineer  
MB Circle, Karimnagar. ✓

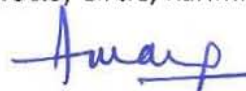
 



**Undertaking to pay additional amount of Net Present Value (NPV)- conditions-(ix)**

I hereby undertake to pay the additional amount of Net Present Value (NPV) of the diverted forest land if any, becoming due after revision of the same by the Hon'ble Supreme Court of India in future.


I also hereby undertake to pay the differential NPV amount, if any, due to escalation or revision of NPV, as and when demanded by the Forest Department in respect of diversion of 3.807 ha of forest land in Mahadevpur Division, Jayashankar Bhupalpally District for laying of pipe line and construction of structures in Segment-15/4 (Mahadevpur) for providing safe drinking water under Telangana Drinking Water Supply Project in favour of Superintending Engineer, TDWSP (RWS&S) Circle, Karimnagar.

  
Superintending Engineer  
MB Circle, Karimnagar. ✓

Undertaking to carry out planned muck disposal condition-(xii)

I hereby undertake to dispose the muck generated in the earth cutting if any, will be disposed off at designated dumping sites and in no case the muck/debris will be disposed off in the forest areas in respect of diversion of 3.807 ha of forest land in Mahadevpur Division, Jayashankar Bhupalpally District for laying of pipe line and construction of structures in Segment-15/4 (Mahadevpur) for providing safe drinking water under Telangana Drinking Water Supply Project in favour of Superintending Engineer, TDWSP (RWS&S) Circle, Karimnagar.



Superintending Engineer  
MB Circle, Karimnagar.





Undertaking to condition-(xiii)

I hereby undertake that, the tree felling in the proposed forest area will be carried out wherever necessary, with the prior permission of the Divisional Forest Officer concerned, in respect of diversion of 3.807 ha of forest land in Mahadevpur Division, Jayashankar Bhupalpally District for laying of pipe line and construction of structures in Segment-15/4 (Mahadevpur) for providing safe drinking water under Telangana Drinking Water Supply Project in favour of Superintending Engineer, TDWSP (RWS&S) Circle, Karimnagar.

  
Superintending Engineer  
MB Circle, Karimnagar.



Undertaking to conditions- (xiv) & (xv)

I hereby undertake in respect of diversion of 3.807 ha of forest land in Mahadevpur Division, Jayashankar Bhupalpally District for laying of pipe line and construction of structures in Segment-15/4 (Mahadevpur) for providing safe drinking water under Telangana Drinking Water Supply Project in favour of Superintending Engineer, TDWSP (RWS&S) Circle, Karimnagar, the following:

- a) State Forest Department shall carry out translocation of the trees wherever feasible at the cost of User Agency.
- b) The UA shall provide free access to the water for the Forest Department for supply to water holes in wildlife area and to nearby forest nurseries.

  
Superintending Engineer  
MB Circle, Karimnagar.


HR of

W

Undertaking to conditions- (xvi), (xvii) & (xix)

I hereby undertake in respect of diversion of 3.807 ha of forest land in Mahadevpur Division, Jayashankar Bhupalpally District for laying of pipe line and construction of structures in Segment-15/4 (Mahadevpur) for providing safe drinking water under Telangana Drinking Water Supply Project in favour of Superintending Engineer, TDWSP (RWS&S) Circle, Karimnagar, the following:

- a) The forest land proposed for diversion shall under no circumstances be transferred or sublet to any other agency, department or person without prior approval of the Central Government.
- b) The layout plan of the proposal shall not be changed without the prior approval of the Central Government.
- c) The total forest area utilized for the project will not exceed 3.807 ha and the forest area diverted will not be used for any purpose other than those shown in the diversion proposal.

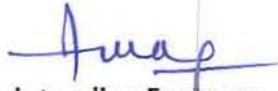
  
Superintending Engineer  
MB Circle, Karimnagar.



Undertaking to condition-(xviii)

I hereby undertake to ensure minimal disturbance by creating labour camps outside the forest area as far as possible and it will be the responsibility of the UA to ensure that the labourers & staff engaged in execution of work job not destruct nearby forest flora & fauna, in respect of diversion of 3.807 ha of forest land in Mahadevpur Division, Jayashankar Bhupalpally District for laying of pipe line and construction of structures in Segment-15/4 (Mahadevpur) for providing safe drinking water under Telangana Drinking Water Supply Project in favour of Superintending Engineer, TDWSP (RWS&S) Circle, Karimnagar.

  
Superintending Engineer  
MB Circle, Karimnagar.






Undertaking to conditions-(xx), (xxi) and (xxiii)

I hereby undertake in respect of diversion of 3.807 ha of forest land in Mahadevpur Division, Jayashankar Bhupalpally District for laying of pipe line and construction of structures in Segment-15/4 (Mahadevpur) for providing safe drinking water under Telangana Drinking Water Supply Project in favour of Superintending Engineer, TDWSP (RWS&S) Circle, Karimnagar, the following:

- a) User agency and the State Government shall ensure compliance to provisions of the all Acts, Rules, Regulations and Guidelines, for the time being in force, as applicable to the project.
- b) Any other conditions that the Central Government or Addl. PCCF(Central) of Regional Office, Chennai may impose from time to time in the interest of afforestation, conservation and management of flora and fauna in the area, will be complied by the user agency.
- c) In the event of failure to comply with any of the above conditions the user agency is liable for penal action as decided by the Additional PCCF (Central), Regional Office, Chennai.

  
Superintending Engineer  
MB Circle, Karimnagar. ✓

15/4 F00 mahadevpur

NEFT MESSAGE DETAILS	
UTR Number	IDIBH17349115860
Transaction Branch	1674
Value Date	15/12/2017
Amount	1258505
Commission	0
Beneficiary Details	
Beneficiary Account	62488787556
Beneficiary Name	FDO MAHADEVPUR
Beneficiary Address	SBI KATARAM
IFSC CODE	SBIN0020529
Remitting Customer Details	
Account Number	6432456786
Remitter's Name	TELANGANA DRINKING WATER SUPPLY CORPORATION LTD
Remitter's Address	ROOM NO.302, THIRD FLOOR, SRTGN BHAWAM, ERRAMANZIL, HYDERABAD
Sender's To Receiver Information	
Details of Payment	
Error Code	
Fund Status	

//ATTESTED//

*ptu*  
**Executive Engineer**  
MB Grid Divn, Peddapally





15/4 FOO mahadevpur

NEFT:MESSAGE DETAILS	
UTR Number	IDIBH17349115860
Transaction Branch	1674
Value Date	15/12/2017
Amount	1258505
Commission	0
Beneficiary Details	
Beneficiary Account	62488787556
Beneficiary Name	FDO MAHADEVPUR
Beneficiary Address	SBI KATARAM
IFSC CODE	SBIN0020529
Remitting Customer Details	
Account Number	6432456786
Remitter's Name	TELANGANA DRINKING WATER SUPPLY CORPORATION LTD.
Remitter's Address	ROOM NO.302, THIRD FLOOR, SRTGN BHAWAM, ERRAMANZIL, HYDERABAD
Sender's To Receiver Information	
Details of Payment	
Error Code	
Fund Status	

//ATTESTED//

  
**Executive Engineer**  
**MB Grid Divn, Peddapally**





krishna murthy &lt;ratnamurthy12@gmail.com&gt;

**Fwd: Non-forest CA land Identified by RWS &S in Nagarjuna Sagar WLM division**

FCA APCCF &lt;ccfcampa.apfd@gmail.com&gt;

Mon, Oct 1, 2018 at 6:13 PM

To: krishna murthy &lt;ratnamurthy12@gmail.com&gt;, Krupakar Reddy &lt;krupakar.reddy.gantla@gmail.com&gt;

Cc: DCF FCA &lt;dcffca@gmail.com&gt;, Mohd Yousuf Shareef &lt;shareef0309@gmail.com&gt;, P K Jha

&lt;pkjhaforest@yahoo.co.in&gt;

To

ENC RWS&amp;S Dept

Pl instruct all concerned to furnish the compliance reports for the 41 segments for which CA land is tagged in areas mutated in Nagarjunasagar WLM Division for obtaining final Stage II clearance, within a fortnight.

Also ensure that the funds in BIOSOT and PD ACCOUNTS of DFOs are deposited, while forwarding compliance to all conditions in Stage I.

R. Sobha, IFS,  
Addl.Prl. Chief Conservator of Forests (FCA)  
O/o Pri. CCF, (HoFF), Telangana, Hyderabad.  
Ph: 040-23231625, FAX: 23231934  
Mobile: 9491053220

----- Forwarded message -----

From: DCF FCA Telangana &lt;dcffca@gmail.com&gt;

Date: Mon, Oct 1, 2018 at 4:37 PM

Subject: Non-forest CA land identified by RWS &amp;S in Nagarjuna Sagar WLM division

To: campa apccf &lt;ccfcampa.apfd@gmail.com&gt;

Madam,

Please find the details of non-forest CA lands identified by RWS&S Department in Nagarjuna Sagar WLM division.


These lands are tagged for 41 Drinking Water Projects. The mutation and transfer certificates are received.

UA has to furnish compliance reports for obtaining Stage II approvals.

For certain Segments deposition of funds into BIOSOT and DFO/PD accounts are awaited.

..

With regards,  
P. Sreenivasa Rao  
DCF(IT)

 Mission Bhageeratha - Tagging of WLM NSagar CA lands.xlsx  
13K

**//ATTESTED//**

**Executive Engineer**  
**MB Grid Divn, Peddapally**

Government of Telangana  
Rural Water Supply & Sanitation department  
Office of the Engineer-In-Chief, RWS&S, TS, Hyderabad

Memo No. AEE2/DEE4/ GRID/Forest/2015. Dt: 03/10/2018

Sub: TDWSP - RWS&S - Non-forest land identified by RWS&S in Nagarjuna  
sagar WLM Division- tagging of 41 Forest Segments to CA lands at NSagar  
by TSFD - instructions issued - reg.

Ref:- email dated 1.10.2018 from APCCF,FCA, TSFD.

\* \* \*

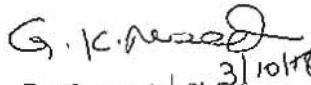
Through the reference cited above, the Addl.Pr.Chief Conservator of Forests,  
FCA, TSFD has informed that 41 forest segments of TDWSP (list enclosed) for which CA  
land has been tagged on in areas mutated in Nagarjuna sagar WLM Division.

In this regard, it is hereby strictly instructed to all the Executive Engineers /  
Superintending Engineers TDWSP to complete the process of submission of compliance  
report for obtaining Stage II approval. A model Copy of the compliance report has  
already mailed to all the Executive Engineers / Superintending Engineers TDWSP  
earlier. However a model copy of compliance report is again emailed to all the Executive  
Engineers / Superintending Engineers TDWSP for reference.

It may be treated as most urgent.

- Encl: 1. List of 41 Forest Segments Tagged on CA land at WLM NSagar.  
2. Model copy of the Compliance report.

To  
All the Executive Engineer, TDWSP  
All the Superintending Engineer, TDWSP

  
3/10/18  
Engineer-in-Chief  
RWS&S, TDWSP,  
Telangana State

**//ATTESTED//**

  
**Executive Engineer**  
**MB Grid Divn, Peddapally**



### TDWSP - Forests - Tagging of WLM Nsagar CA Lands

Id	Village	Sy_no	Segment_No	Area_Ha	Executive Engineer, TDWSP
1	Thimmapuram	139	1-3	2.829	Sri B Srinivas
2	Thimmapuram	139	15-4	3.807	Sri K.Rajendra Kumar, Peddapally
3	Thimmapuram	139	16-1	4.972	Sri K.Rajendra Kumar, Peddapally
4	Thimmapuram	139	17-1	3.713	Sri K.Ramulu, Mehbubabad
5	Thimmapuram	139	20-1	3.254	Sri Manikyal Rao
6	Thimmapuram	139	20-2	1.989	Sri Manikyal Rao
7	Thimmapuram	139	20-3	22.258	Sri Manikyal Rao
8	Thimmapuram	139	21-1	4.145	Sri P.Krishna Reddy, Nirmal
9	Thimmapuram	139	21-3	3.623	Sri P.Krishna Reddy, Nirmal
10	Thimmapuram	139	21-4	3.838	Sri P.Krishna Reddy, Nirmal
11	Thimmapuram	139	21-5	3.060	Sri P.Krishna Reddy, Nirmal
12	Thimmapuram	139	21-6	3.029	Sri P.Krishna Reddy, Nirmal
13	Thimmapuram	139	22-2	3.876	Sri G.Venkataramana, Asifabad
14	Thimmapuram	139	22-3	4.684	Sri G.Venkataramana, Asifabad
15	Thimmapuram	139	23-3	3.386	Sri A.Srinivas, Mancheri
16	Thimmapuram	139	5	1.481	Sri Madhu babu, Suryapet
17	Thimmapuram	147	22-15	4.805	Sri G.Venkataramana, Asifabad
18	Thimmapuram	147	22-9	4.158	Sri G.Venkataramana, Asifabad
19	Thimmapuram	147	25-7	6.926	Sri K.Ravinder, Kothagudem
20	Pedda Munigala	169	1-1	5.430	Sri Sitaram Reddy, Kalwakurthy
21	Pedda Munigala	169	1-2	9.624	Smt. Jayabai
22	Pedda Munigala	169	1-5	3.701	Smt. Jayabai
23	Pedda Munigala	169	1-8	4.986	Sri Sitaram Reddy, Kalwakurthy
24	Pedda Munigala	169	12-2	3.307	Sri Chowdary Babu, Nizamabad
25	Pedda Munigala	169	15-3	2.325	Sri K.Rajendra Kumar, Peddapally
26	Pedda Munigala	169	15-6	3.105	Sri K.Rajendra Kumar, Peddapally
27	Pedda Munigala	169	21-2	4.698	Sri P.Krishna Reddy, Nirmal
28	Pedda Munigala	169	22-1	4.714	Sri G.Venkataramana, Asifabad
29	Pedda Munigala	169	22-4	2.425	Sri G.Venkataramana, Asifabad
30	Pedda Munigala	169	22-5	2.643	Sri G.Venkataramana, Asifabad
31	Pedda Munigala	169	22-7	1.177	Sri G.Venkataramana, Asifabad
32	Pedda Munigala	169	22-8	3.655	Sri G.Venkataramana, Asifabad
33	Pedda Munigala	169	23-2	3.822	Sri A.Srinivas, Mancheri
34	Pedda Munigala	169	25-1	4.675	Sri K.Ravinder, Kothagudem
35	Pedda Munigala	169	25-13	3.964	Sri K.Ravinder, Kothagudem
36	Pedda Munigala	169	25-15	4.519	Sri K.Ravinder, Kothagudem
37	Pedda Munigala	169	25-3	4.562	Sri K.Ravinder, Kothagudem
38	Pedda Munigala	169	26-2	4.702	Sri Sham Rao, Khammam
39	Pedda Munigala	169	3-1	3.952	Sri Sampat Reddy, Chowtuppal
40	Pedda Munigala	169	7	12.230	Sri Anjaneyulu, Ranga Reddy
41	Pedda Munigala	169	8-2	3.582	Sri Suresh, Medak

**//ATTESTED//**

**Executive Engineer**  
**MB Grid Divn, Peddapally**

**GOVERNMENT OF TELANGANA**  
**DEPARTMENT OF INFORMATION AND PUBLIC RELATIONS : HYDERABAD**

Letter No : 005332

Date: 15-09-2018

**From:** The Commissioner ,  
Information & Public Relations Department ,  
Samachar Bhavan, A.C Guards ,  
Hyderabad - 500028.

**To** RWS&S, TDWSP Department, Hyderabad. ,  
Hyderabad.

Sir/Madam

Sub:- I&PR Department - Advertisement Section - Release of advertisement to news papers - Intimation -Regarding

Ref:-1: Letter Reference No. AEE4/DEE-II/GRID/Forest/2015, Dt. 15.09.2018 of the Engineer in Chief, Rural Water Supply and Sanitation Department, Telangana Drinking Water Supply Project, TDWSP, Hyderabad. , RWS&S, TDWSP Department, Hyderabad. .

2: R.O. No . 1846-DP/CL/ADVT/1/2018-19 Dated 15-Sep-2018

3: Add Approval of CIPR dated 15-09-2018.

\*\*\*

I am to inform that the advertisement sent vide reference 1st cited, has been released to the following news papers, vide reference 2nd cited :-


Sl.No	Name of the News Paper	Edition & Date of Publication	Amount
1	NEW INDIAN EXPRESS	Hyderabad, 16-09-2018	38400 /-
2	EENADU	Rest of Hyderabad., 16-09-2018	46272 /-
Total			Rs. 84672 /-

(Rupees Eighty Four Thousand Six Hundred Seventy Two Only)

I further inform that the news papers in which the advertisement has been published will be send to you by the news paper offices concerned. The I&PR Department will not send the news papers.

Yours faithfully,  
Nagaiah Kamble  
For Commissioner.

**//ATTESTED//**

  
**Executive Engineer**  
**MB Grid Divn, Peddapally**





**GOVERNMENT OF TELANGANA**  
**RURAL WATER SUPPLY AND SANITATION DEPARTMENT**  
**TELANGANA DRINKING WATER SUPPLY PROJECT**  
**O/o The Engineer in Chief, RWS&S, TDWSP, Hyderabad.**

**NOTIFICATION**

In-principle approval for diversion of forest land in the following segments of erstwhile Karimnagar district has been issued. The details of proposal no., segment no., segment name and area indicating reference no. of Stage I approval accorded are given hereunder. For Further details and other conditions please visit Forest Website: forestclearance.nic.in. 1). Proposal No.FP/TG/WATER/23410/2017. 13 Jagtial 4.035 ha. G.O.Rt.No.38/EFS&T(For.I) Dept. dt:27.3.2017. 2). Proposal No.FP/TG/WATER/17291/2015. 14 Sircilla 4.846 ha. G.O.Rt.No. 202/EFS&T(For.1) Dept. dt:16.12.2016. 3). Proposal No. FP/TG/WATER/ 23807/ 2017. 15-1 Konampeta 9.305 ha. F.No.4-TSC082/2017-CHN/1075,dt:12.7.2017. 4). Proposal No.FP/TG/WATER/19331/2016. 15-3 Mahamulharam 2.325 ha. F.No. 4-TSB074/2017-CHN/0639,dt:21.4.2017. 5). Proposal No. FP/TG/WATER/ 18944/2016. 15-4 Mahadevpur 3.807 ha. F.No.4-TSB073/2017-CHN/0635, dt:21.4.2017. 6). Proposal No. FP/TG/WATER/18946/2016. 15- 5 Yellampally 1.179 ha. G.O.Rt.No. 3/EFS&T(For.I) Dept. dt: 5.1.2017. 7). Proposal No. FP/TG/ WATER/19856/2016. 15-7 Manthani 7.762 ha. F.No.4-TSC087/2017-CHN/1113, dt: 18.7.2017. 8). Proposal No.FP/TG/WATER/20146/2016. 16-1 Peddapalli- Ramagundam 4.972 ha. F.No.4-TSB030/2016-CHN/0316, dt:28.2.2017. 9). Proposal No.FP/TG/WATER/24033/2017. 16-3 LMD Huzurabad G.O.Rt.No.54/EFS&T(For.I)Dept. dt:28.04.2017.

Sd/- Engineer in Chief,  
RWS&S, TDWSP, TS, Hyd.

DIPR No. 1018 DP/CL-Agency/ADVT/17/2018-19. Dt: 15.09.2018



**INDIAN  
EXPRESS**

Sun, 16 September 2018

[epaper.newindianexpress.com/](http://epaper.newindianexpress.com/)



**//ATTESTED//**

**Executive Engineer**  
**MB Grid Divn, Peddapally**





**తెలంగాణ ప్రభుత్వము**  
**గ్రామీణ నీటి సరఫరా మరియు పాలిశుద్ధ్య శాఖ**  
**తెలంగాణ త్రాగునీటి సరఫరా పథకం**  
**ఇంజనీర్-ఇన్-చీఫ్ కార్యాలయం, RWS&S, TDWSP, హైదరాబాద్.**

**ప్రకటన**

పూర్వ కరీంనగర్ జిల్లాలోని అటవీ భూములను ఈ క్రింది సెగ్మెంట్ కు బదలాయించడానికి సూత్రప్రాయంగా అనుమతులు పొందడమైనది. సెగ్మెంట్ యొక్క ప్రతిపాదన సంఖ్య, సెగ్మెంట్ సంఖ్య పేరు, ఏరియా మరియు స్టేజ్-1 అనుమతులసూచీ సంఖ్య వివరాలను ఈ క్రింద ఇవ్వడమైనది. మరింత సమాచారం, ఇతర నిబంధనల కోసం దయచేసి అటవీ శాఖ వెబ్ సైట్ [forestclearance.nic.in](http://forestclearance.nic.in) చూడండి.

1. ప్రతిపాదన సంఖ్య. **FP/TG/WATER/23410/2017.**  
 13 జగిత్యాల 4.035 ha. G.O.Rt. No. 38/EFS&T(For.I) Dept/ dt: 27.3.2017
2. ప్రతిపాదన సంఖ్య. **FP/TG/WATER/17291/2015.**  
 14 సిరిసిల్లా 4.846 ha. G.O.Rt. No. 202/EFS&T(For.I) Dept/ dt: 16.12.2016
3. ప్రతిపాదన సంఖ్య. **FP/TG/WATER/23807/2017.**  
 15-1 కోసంపేట 9.305 ha. F.No.4-TSC082/2017-CHN/1075, dt: 12.7.2017
4. ప్రతిపాదన సంఖ్య. **FP/TG/WATER/19331/2016.**  
 15-3 మహాముత్తారం 2.325 ha. F.No.4-TSB074/2017-CHN/0639, dt: 21.4.2017
5. ప్రతిపాదన సంఖ్య. **FP/TG/WATER/18944/2016.**  
 15-4 మహదేవ్ పూర్ 3.807 ha. F.No.4-TSB073/2017-CHN/0635, dt: 21.4.2017
6. ప్రతిపాదన సంఖ్య. **FP/TG/WATER/18946/2016.**  
 15-5 ఎల్లంపల్లి 1.179 ha. G.O.Rt.No. 3/EFS&T(For.I) Dept/ dt: 5.1.2017
7. ప్రతిపాదన సంఖ్య. **FP/TG/WATER/19856/2016.**  
 15-7 మంథని 7.762 ha. F.No.4-TSC087/2017-CHN/1113, dt: 18.7.2017
8. ప్రతిపాదన సంఖ్య. **FP/TG/WATER/20146/2016.**  
 16-1 పెద్దపల్లి-రామగుండం 4.972 ha. F.No.4-TSB030/2016-CHN/0316, dt: 28.2.2017
9. ప్రతిపాదన సంఖ్య. **FP/TG/WATER/24033/2017.**  
 16-3 LMD హుజూరాబాద్ G.O.Rt.No. 54/EFS&T(For.I) Dept. dt: 28.04.2017

DIPR No. 1846DP/ CL/ADVT/1/2018-19

సం- ఇంజనీర్-ఇన్-చీఫ్, RWS&S, TDWSP, TS, హైదరాబాద్

**//ATTESTED//**

**Executive Engineer**  
**MB Grid Divn, Peddapally**