

Office of the
Executive Engineer,
National Highway Division, Gadchiroli

Phone No. 07132-233382

Email: - nhgadchiroli.ee@mahapwd.com

No. 1991 / FDP/Lagam-Zamela Nalla/2025

Date:- 11.07.2025

To,

Deputy Conservation of Forest,
Allapalli Forest Division,
Allapalli

Subject:- Diversion of 54.274 Ha of Forest land in Favour of Ministry of Road Transport and Highways, Gadchiroli for Up-gradation to 2/4 lane with paved shoulder configuration of Gadchiroli- Allapalli- Sironcha of NH-353 C from Gitali - Mosam - Zamela Nalla in Gadchiroli District in the State of Maharashtra.

Regarding:- Stage - II approval under FCA (Compliance report of Stage-I)

Reference:- Ministry of Environment, Forests & Climate Change, GoI, letter No. FC- III/MH- 54/2022-NGP/12516 Date-21.11.2023

COMPLIANCE REPORT

Sr. No	Observation	Compliance
i	Legal status of the forest land shall remain unchanged	Agreed. Undertaking attached as Annexure 1 .
ii	Forest land will be handed over only after required non-forest land for raising CA is handed over by the User Agency	CA is proposed on degraded land twice in the quantity of diversion of forest land.
iii	a) Compensatory Afforestation will be carried over 110.00 ha. Degraded forest land twice in extent of the area proposed for diversion at the cost of User Agency. Details of 80.00 ha. in the jurisdiction of Allapalli Forest Division are as under	a. Compensatory afforestation would be carried out by Forest Department on the degraded forest as per the ten year CA scheme submitted along with the proposal.

S.No	District	Taluka	Range	Road	Beat	Comp. No	Area. In (sqm)	Area In Ha.
1	Gadchiroli	Aheri	Mankhadi	Rangewadi	Malera	338	250000	25.00
2	Gadchiroli	Aheri	Mankhadi	Rangewadi	Khotkari	330	250000	25.00
3	Gadchiroli	Aheri	Aheri	Lagam	Bori	592	100000	10.00
4	Gadchiroli	Aheri	Aheri	Tumargada	Tumargada	593	200000	20.00
						Total:	800000	80.00

Details of degraded forest land/non-forest land in Wildlife Sub-division Allapalli 30.00 ha Area is available in Chaprala Wildlife Sanctuary, details are as under:

S.No	District	Taluka	Range	Road	Beat	Comp. No	Area. In (sqm)	Area In Ha.
1	Gadchiroli	Aheri	Chandrapur	Chandrapur	Chandrapur	283	12000	12.00
2	Gadchiroli	Aheri	Chandrapur	Chandrapur	Chandrapur	284	10000	10.00
3	Gadchiroli	Aheri	Chandrapur	Chandrapur	Lagam	291	5700	5.70
4	Gadchiroli	Aheri	Chandrapur	Chandrapur	Lagam	292	4500	4.50
						Total:	32200	32.00


As far as possible, a mixture of local indigenous species along with 10% RET species of Gadchiroli Districts shall be planted and monoculture of any species may be

	avoided.	b) Not applicable as CA is proposed on degraded forest land
	b) The non-forest land proposed for CA shall be transferred and mutated in the name of Forest Department and notified as RF/PF prior to Stage-II approval. A copy of the original notification declaring the non-forest land under Section 4 or Section 29 of the Indian Forest Act, 1927, or under the relevant section of the State Forest Act as the case may be, will be submitted by the State Government prior to Stage-II approval.	
iv	The cost of compensatory afforestation at the prevailing wage rates as per compensatory afforestation scheme and the cost of survey, demarcation and erection of permanent pillars if required on the CA land shall be deposited in advance with the Forest Department by the project authority. The CA will be maintained for 10 years. The scheme may include appropriate provision for anticipated cost increase for works scheduled for subsequent years.	For Compensatory afforestation, user agency has deposited Rs. 185876748 in A/C No. 1507861119248306 of CAMPA Maharashtra through e-challan on Dtd. 05/02/2024 Transaction ID CNRBR52024020673217055. Undertaking Attached (Annexure -3)
v	NPV: a) The State Government shall charge the Net Present Value (NPV) for the 54.274 (Corrected) ha forest area to be diverted under this proposal from the User Agency as per the orders of the Hon'ble Supreme Court of India dated 30/10/2002, 01/08/2003, 28/03/2008, 24/04/2008 and 09/05/2008 in IA No. 566 in WP (C) No. 202/1995 and as per the guidelines issued by the Ministry vide letters No.5-1/1998-FC (Pt.II) dated 18/09/2003, letter No. 5-2/2006-FC dated 03/10/2006, letter No.5-3/2007-FC dated 05/02/2009, letter No. 5-3/2011-FC (Vol-I) dated 06.01.2022 and letter No. 5-3/2011-FC(Vot-I) dated 22.03.2022 in this regard; b) Additional amount of the NPV of the diverted forest land, if any, becoming due after finalization of the same by the Hon'ble Supreme Court of India on receipt of the report from the Expert Committee, shall be charged by the State Government from the User Agency. The User Agency shall furnish an undertaking to this effect	NPV Payment has been made in CAMPA account by user agency as per demand note furnished by Forest Department (Annexure 1) Copy of challan generated is enclosed as Annexure 2
vi	User agency shall restrict the felling of trees to minimum number in the diverted forest land and the trees shall be felled at the cost of User Agency under the strict supervision of the State Forest Department;	Minimum Felling of trees will be done by forest department. For the felling of trees, the user agency has deposited Rs. 3,62,21,345.00 in Account of Dy. Conservator of forest
vii	All the funds received from the User Agency under the project shall be transferred/deposited to CAMPA fund only through e-portal (https://parivesh.nic.in/);	Complied. NPV and CA cost deposited in CAMPA account through challan. Copy of which is enclosed as Annexure 6

viii	State Government Maharashtra/ Nodal Officer (FCA), Maharashtra shall ensure settlement of rights under the Scheduled Tribes and Other Traditional Forest Dwellers (Recognition of Forest Rights) Act, 2006 (No. 2 of 2007) before issuing an order for handing over of forest land to the User Agency;	FRA certificate for 52.31 Ha area in jurisdiction of SDO aheri has been received from collector Gadchiroli on dated 31.08.2023 copy of same is uploaded herewith. Balance 2.348 Ha is also recommended SDO chamorshi to district collector Gadchiroli vide letter no. 96/2025 dt.02.06.2025 copy of same is submitting herewith. Undertaking Attached (Annexure-1A)
ix	The trees having bird nests shall not be felled without written permission from the DCF concerned both in forest as well as non-forest land	Tree felling would be carried out by State Forest Department. Necessary precaution will be taken accordingly. Undertaking of the user agency is furnished as Annexure 8
x	In conformity with Wildlife Protection Act, 1972 and The Prevention of Cruelty to Animals Act, 1960, the User Agency in consultation with concerned DCF, may provide suitable guided cross passage structures as per need and along possible traditional routes of Wildlife for their smooth movement;	Presently road is in pathetic condition. Sanctioned road work consists widening the existing 5.5 m wide carriageway to 10.00 m wide carriageway. Also, as per minutes of 24th meeting of SBWL dated 17/04/2025, approval of NBWL will not be required for working in EVL area of 54.274 Ha as stated in term and condition No. 'xiv' and be treated as Non - Wildlife. Hence it is requested to exempt the construction of suitable guided cross passage structures. Rumble Strips, Speed Regulatory Boards, Wildlife Crossing informatory boards etc. will be provided at locations stated by Forest Department. Undertaking Attached (Annexure-2A)
xi	Speed regulating signage will be erected along the road at regular intervals in the Protected Areas/ Forest Areas;	Agreed. Undertaking is enclosed as Annexure 12
xii	As per the guideline dated 17.05.2022 issued by the MoEFCC and para 12.3 of the Handbook of Guidelines for Forest (Conservation) Act, 1980, any activity falling in tiger corridors identified by the CWLW shall be carried out only after obtaining the approval from the Standing Committee of NBWL. This approval will not confer any right upon the User Agency for approval from the Standing Committee of NBWL and complete clearance will be viewed to be obtained only when all requisite clearances have been obtained by the User Agency;	Minutes of 24th meeting of SBWL dated 17/04/2025, SBWL has decided to recommend proposals to NBWL of areas in Tiger Corridors mentioned in Atlas Maps as shown on DSS of NTCA website only [Ref No. 3 & 4]. Therefore, approval of NBWL will not be required for working in EVL area of 54.274 Ha as stated in term and condition No. 'xiv'. Hence the term & condition shall be exempted. Undertaking Attached (Annexure-3A)
	User Agency shall obtain Environmental Clearance as per the provisions of the Environmental (Protection) Act, 1986, if applicable;	Agreed and undertaking enclosed Annexure 13
xiv	The layout plan of the proposal shall not be changed without prior approval of Central Government;	Agreed and undertaking is enclosed Annexure 14
xv	No labour camp shall be established on the forest land;	Agreed. Undertaking attached. Annexure 15
xvi	Sufficient firewood, preferably the alternate fuel, shall be provided by the User Agency to the laborer after purchasing the same from the	Agreed. Undertaking attached. Annexure 16

(4)

	State Forest Department or the Forest Development Corporation or any other legal source of alternate fuel;	
xvii	The boundary of the diverted forest land shall be suitably demarcated on ground at the project cost, as per the directions of the concerned Divisional Forest Officer;	Agreed Undertaking attached as Annexure 17
xviii	No additional or new path will be constructed inside the forest area for transportation of construction materials for execution of the project work;	Agreed. Undertaking attached as Annexure 18
xix	The period of diversion under this approval shall be co-terminus with the period of lease to be granted in favor of the user agency or the project life, whichever is less;	Agreed. Undertaking is attached as Annexure 19
xx	The forest land shall not be used for any purpose other than that specified in the project proposal;	Agreed. Undertaking is attached as Annexure 20
xxi	The forest land proposed to be diverted shall under no circumstances be transferred to any other agencies, department, or person without prior approval of Govt. of India;	Agreed. Undertaking attached as Annexure 21
xxii	Violation of any of these conditions will amount to violation of Forest (Conservation) Act, 1980 and action would be taken as per the MoEF&CC Guideline F. No. 11-42/2017-FC dt 29/01/2018;	Agreed. Undertaking attached as Annexure 22
xxiii	Any other condition that the Ministry of Environment, Forests & Climate Change may stipulate from time to time in the interest of conservation, protection and development of forests & wildlife;	Agreed. Undertaking attached as Annexure 23
xxiv	The compliance report shall be uploaded on e-portal (https://parivesh.nic.in).	Uploaded


Executive Engineer
National Highway Division,
Gadchiroli

Copy to:

1. The PCCF (HoFF), Government of Maharashtra, Nagpur - For kind information.
2. The Addl. PCCF & Nodal Officer (FCA), Government of Maharashtra, Nagpur - For kind information and necessary action, please.
3. Chief Engineer & Regional Officer, MoRTH, Konkan Bhavan, Navi Mumbai for information please.
4. Chief Engineer, NH (PWD), Konkan Bhavan, Navi Mumbai for information please.
5. CCF, Gadchiroli for information, please.
6. S. E., National Highway Nagpur - For kind information.
7. Sub Divisional Engineer, National Highway Sub-Division Allapalli - For information and necessary action.

Office of the
Executive Engineer
National Highway Division, Gadchiroli
Tele No.: -07132-233382

Email:- nhgadchiroli.ee@mahapwd.com, nhgadchiroli.ee@gmail.com,

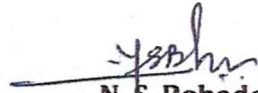
Outward No.: -375/Tech/PO/2024

Date: 07/02/2024

UNDERTAKING

I, the Executive Engineer, National Highway Division Gadchiroli hereby undertake that the legal status of the forest land shall remain unchanged.




N. S. Bobade
Executive Engineer
National Highway Division
Gadchiroli.

Annexure-2/a

Office of the
Executive Engineer
National Highway Division, Gadchiroli
Tele No.: -07132-233382

Email:- nhgadchiroli.ee@mahapwd.com, nhgadchiroli.ee@gmail.com,

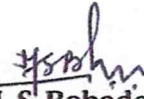
Outward No.: -375/Tech/PO/2024

Date: - 07 /02/2024

UNDERTAKING

I, the Executive Engineer, National Highway Division Gadchiroli hereby undertake that for compensatory afforestation an amount of Rs. 185876748 has been deposited in A/C No. 1507861119248306 of CAMPA Maharashtra through e-challan on Dt. 05/02/2024 Transaction ID CNRBR52024020673217055.




N. S. Bobade
Executive Engineer
National Highway Division
Gadchiroli.

**Office of the
Executive Engineer
National Highway Division, Gadchiroli**
Tele No.: -07132-233382

Email:- nhgadchiroli.ee@mahapwd.com, nhgadchiroli.ee@gmail.com,

Outward No.: 375/Tech/PO/2024

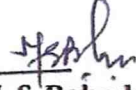
Date: -07/02/2024

UNDERTAKING

I, the Executive Engineer, National Highway Division Gadchiroli hereby undertake that at least eight water bodies in Compt. no. 590,591,927,935,950,891,969,187 shall be constructed in the form of tank/ stop dams, etc. by the forest department if the same is not available in the area or in the nearby vicinity. Further, if existing tank/ stop dams are available and need desilting/ repair, the same shall be carried out to meet the water requirement of wild animals throughout the year.

However an amount of Rs. 185876748 has been deposited in A/C No. 1507861119248306 of CAMPA Maharashtra through e-challan on Dtd. 05/02/2024 Transaction ID CNRBR52024020673217055., for construction/repairs/desilting of water bodies by the forest department.




N. S. Bobade
Executive Engineer
National Highway Division
Gadchiroli.

(5)

Abstract for Model No.5

**Diversion Of 54.274 Ha. Of Forest Land In Favour Of
Ministry Of Road Transport And Highway Gadchiroli For
Up-gradation To 2/4 Lane With Paved Shoulder
Configuration Of Gadchiroli-Allapalli-Sironcha Of NH-353 C
From Gitali-Mosam-Zamela Nalla In Gadchiroli District In
State Of Maharashtra**

Spacement		3m x 3m
Size of Pits		0.45 m x 0.45 m x 0.45 m
No. of Seedlings		1111 per ha
Compartment No.		338
Area		25.00 ha.
Range	Markhanda	
Division	Allapalli	
S. N.	Year of operation	Cost of Scheme
1	2	3
1	Pre Monsoon works	9204620
2	First Year Operations	4309365
3	Second Year Operations	3416681
4	Third Year Operations	2074212
5	Fourth Year Operations	639819
6	Fifth Year Operations	678199
7	Sixth Year Operations	718890
8	Seventh Year Operations	762022
9	Eighth Year Operations	807736
10	Nineth Year Operations	856194
11	Tenth Year Operations	907560
Total		24375298

R. K. Singh

उपवनसंरक्षक

आलापल्ली वनविभाग, आलापल्ली.

[Signature]
वनपरिक्षेत्र अधिकारी
परिक्षेत्र मार्कंडा (कं.)

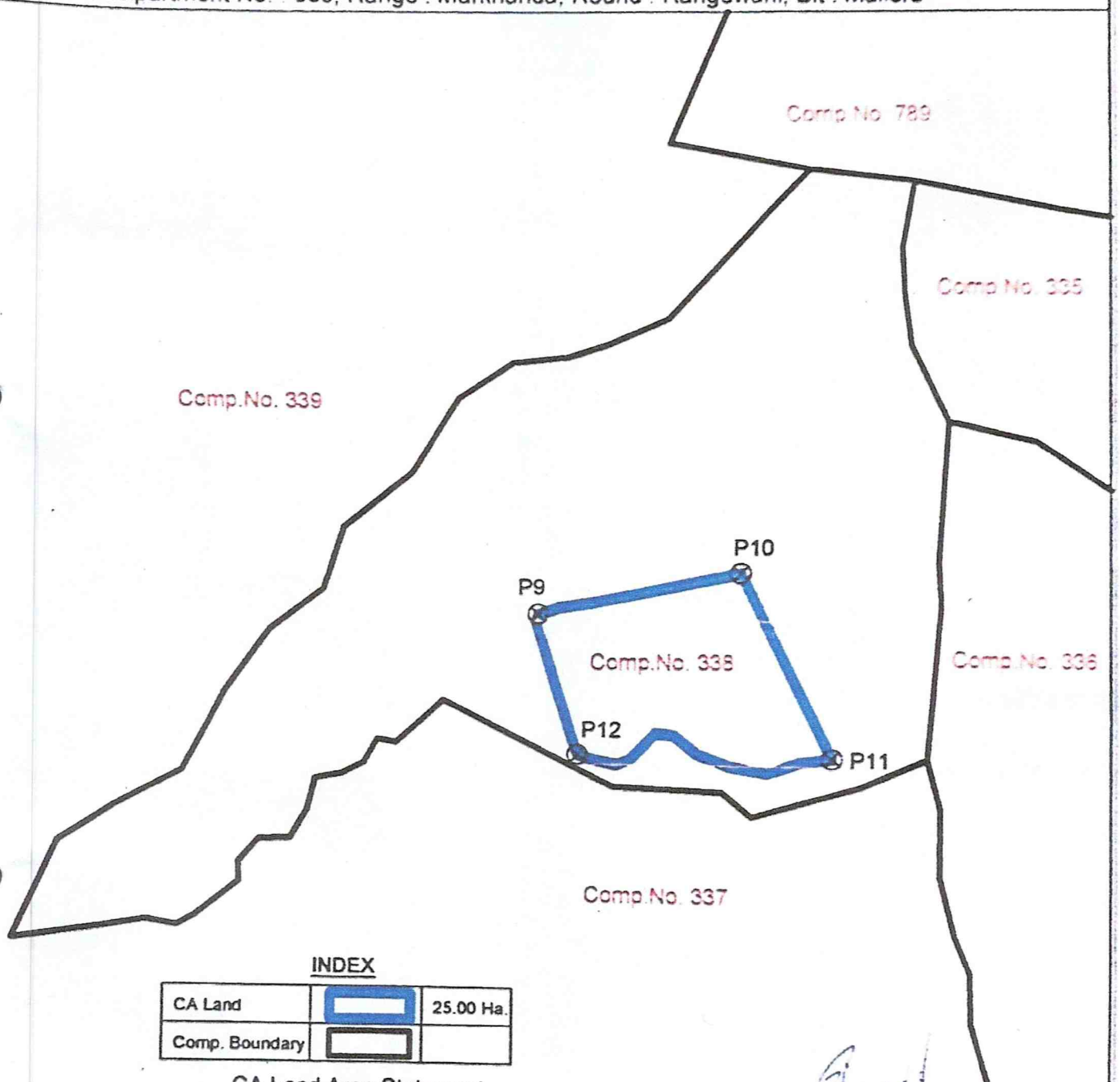
Up-gradation to 2 lane with paved shoulder configuration of Gadchiroli-Sironcha of NH- 353 C
in the State of Maharashtra by Ministry of Road Transport & Highways from
Ashti to Sironcha in Gadchiroli District of State of Maharashtra.



LAND FOR COMPENSATORY AFFORESTATION

Compartment No. : 338, Range : Markhanda, Round : Rangewahi, Bit : Mallera

SCALE: 1:15 000



INDEX

CA Land		25.00 Ha.
Comp. Boundary		

CA Land Area Statement

Sr.No	Comp. No.	Range	Round	Bit	Area In Sqmt.	Area In Ha.
3	338	Markhanda	Rangewahi	Mallera	250000.000	25.00

Allapalli Division CA Land Boundary Point Co-Ordinate List

Sr.No	Point	Easting	Northing	Latitude	Longitude
9	P9	389919.660	2168309.378	19°36'24.487"	79°57'1.033"
10	P10	390448.433	2168421.165	19°36'28.228"	79°57'19.159"
11	P11	390686.377	2167928.211	19°36'12.240"	79°57'27.432"
12	P12	390026.110	2167933.208	19°36'12.272"	79°57'4.766"

Dy. Conservator of Forests
Allapalli Division,
Allapalli.



10

Abstract for Model No.5

**Diversion Of 54.274 Ha. Of Forest Land In Favour Of
Ministry Of Road Transport And Highway Gadchiroli For
Up-gradation To 2/4 Lane With Paved Shoulder
Configuration Of Gadchiroli-Allapalli-Sironcha Of NH-353 C
From Gitali-Mosam-Zamela Nalla In Gadchiroli District In
State Of Maharashtra**

Spacement		3m x 3m
Size of Pits		0.45 m x 0.45 m x 0.45 m
No. of Seedlings		1111 per ha
Compartment No.		330
Area		25.00 ha.
Range	Markhanda	
Division	Allapalli	
S. N.	Year of operation	Cost of Scheme
1	2	3
1	Pre Monsoon works	9204620
2	First Year Operations	4309365
3	Second Year Operations	3416681
4	Third Year Operations	2074212
5	Fourth Year Operations	639819
6	Fifth Year Operations	678199
7	Sixth Year Operations	718890
8	Seventh Year Operations	762022
9	Eighth Year Operations	807736
10	Nineth Year Operations	856194
11	Tenth Year Operations	907560
Total		24375298

P. K. Tonic

उषवनसंरक्षक
आलापल्ली वनविभाग, आलापल्ली.

J. S.
वनपरिक्षेत्र अधिकारी
परिक्षेत्र मार्कंडा (कं.)

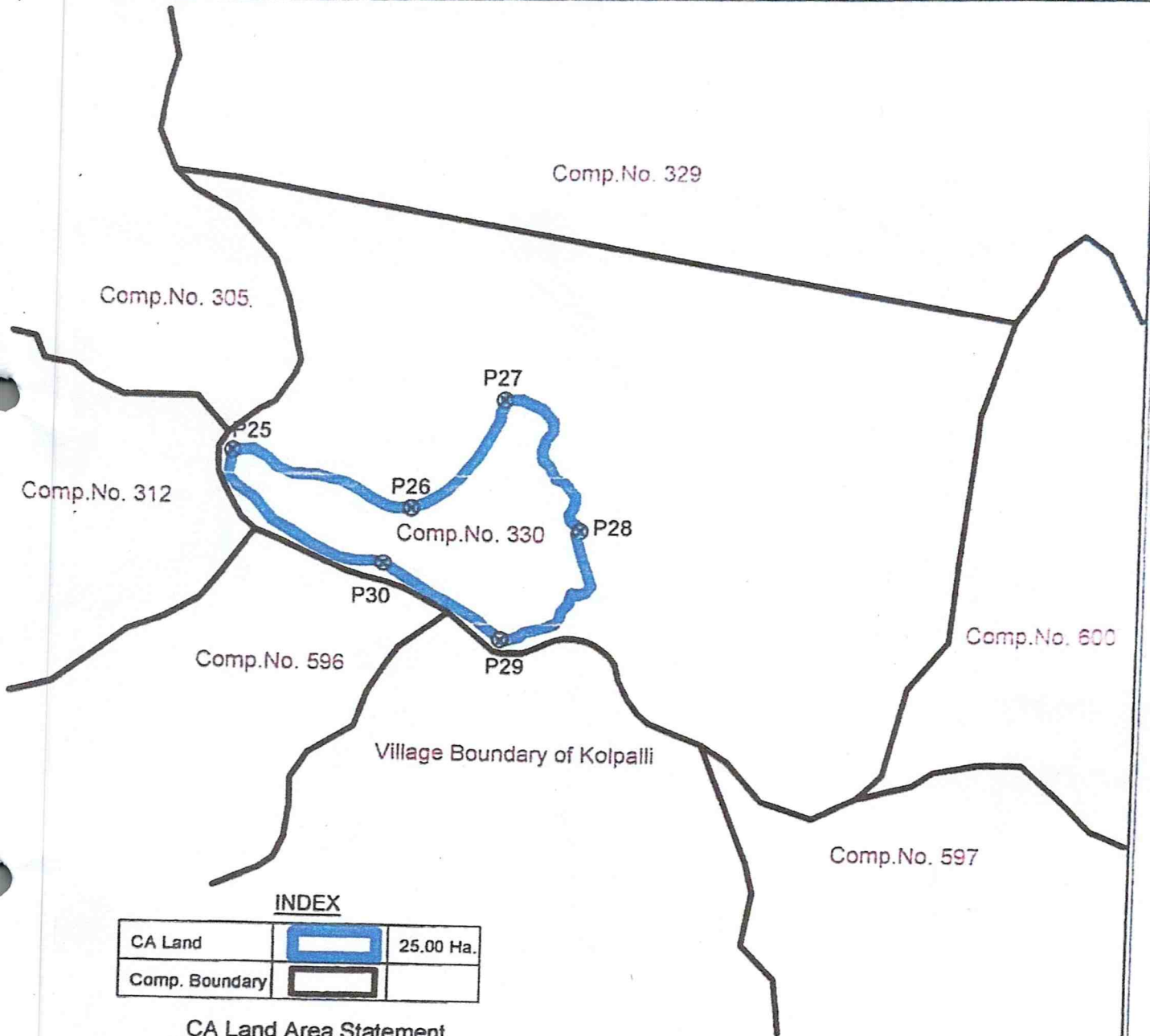
Up-gradation to 2 lane with paved shoulder configuration of Gadchiroli-Sironcha of NH- 353 C in the State of Maharashtra by Ministry of Road Transport & Highways from Ashti to Sironcha in Gadchiroli District of State of Maharashtra.



LAND FOR COMPENSATORY AFFORESTATION

SCALE: 1:15,000

Compartment No. : 330, Range : Markhanda, Round : Rangewahi, Bit : Kothari.



INDEX

CA Land		25.00 Ha.
Comp. Boundary		

CA Land Area Statement

Sr.No.	Comp. No.	Range	Round	Bit	Area In Sqmt.	Area In Ha.
7	330	Markhanda	Rangewahi	Kothari	250000.000	25.00

Allapalli Division CA Land Boundary Point Co-Ordinate List

Sr.No.	Point	Easting	Northing	Latitude	Longitude
25	P25	389230.978	2163978.950	19°34'3.490"	79°56'38.314"
26	P26	389683.866	2163834.667	19°33'58.885"	79°56'53.884"
27	P27	389917.514	2164117.741	19°34'08.141"	79°57'01.843"
28	P28	390113.818	2163780.245	19°33'57.200"	79°57'08.651"
29	P29	389914.944	2163490.997	19°33'47.754"	79°57'1.886"
30	P30	389614.908	2163689.902	19°33'54.162"	79°56'51.551"

Dy. Conservator of Forests
Allapalli Division,
Allapalli.




79


Abstract for Model No.5

Diversion Of 54.274 Ha. Of Forest Land In Favour Of
Ministry Of Road Transport And Highway Gadchiroli For
Up-gradation To 2/4 Lane With Paved Shoulder
Configuration Of Gadchiroli-Allapalli-Sironcha Of NH-353 C
From Gitali-Mosam-Zamela Nalla In Gadchiroli District In
State Of Maharashtra

Spacement	3m x 3m	
Size of Pits	0.45 m x 0.45 m x 0.45 m	
No. of Seedlings	1111 per ha	
Compartment No.	592	
Area	10.00 ha.	
Range	Aheri	
Division	Allapalli	
S. N.	Year of operation	Cost of Scheme
1	2	3
1	Pre Monsoon works	3686342
2	First Year Operations	1723746
3	Second Year Operations	1366672
4	Third Year Operations	829685
5	Fourth Year Operations	255928
6	Fifth Year Operations	271280
7	Sixth Year Operations	287556
8	Seventh Year Operations	304809
9	Eighth Year Operations	323094
10	Nineth Year Operations	342478
11	Tenth Year Operations	363024
Total		9754614


वनविभाग वनअधिकारी
आलापल्ली वनविभाग, आलापल्ली

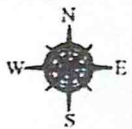

Range Forest Officer
Allapalli Range, Gadchiroli


उपवनसंरक्षक
आलापल्ली वनविभाग, आलापल्ली

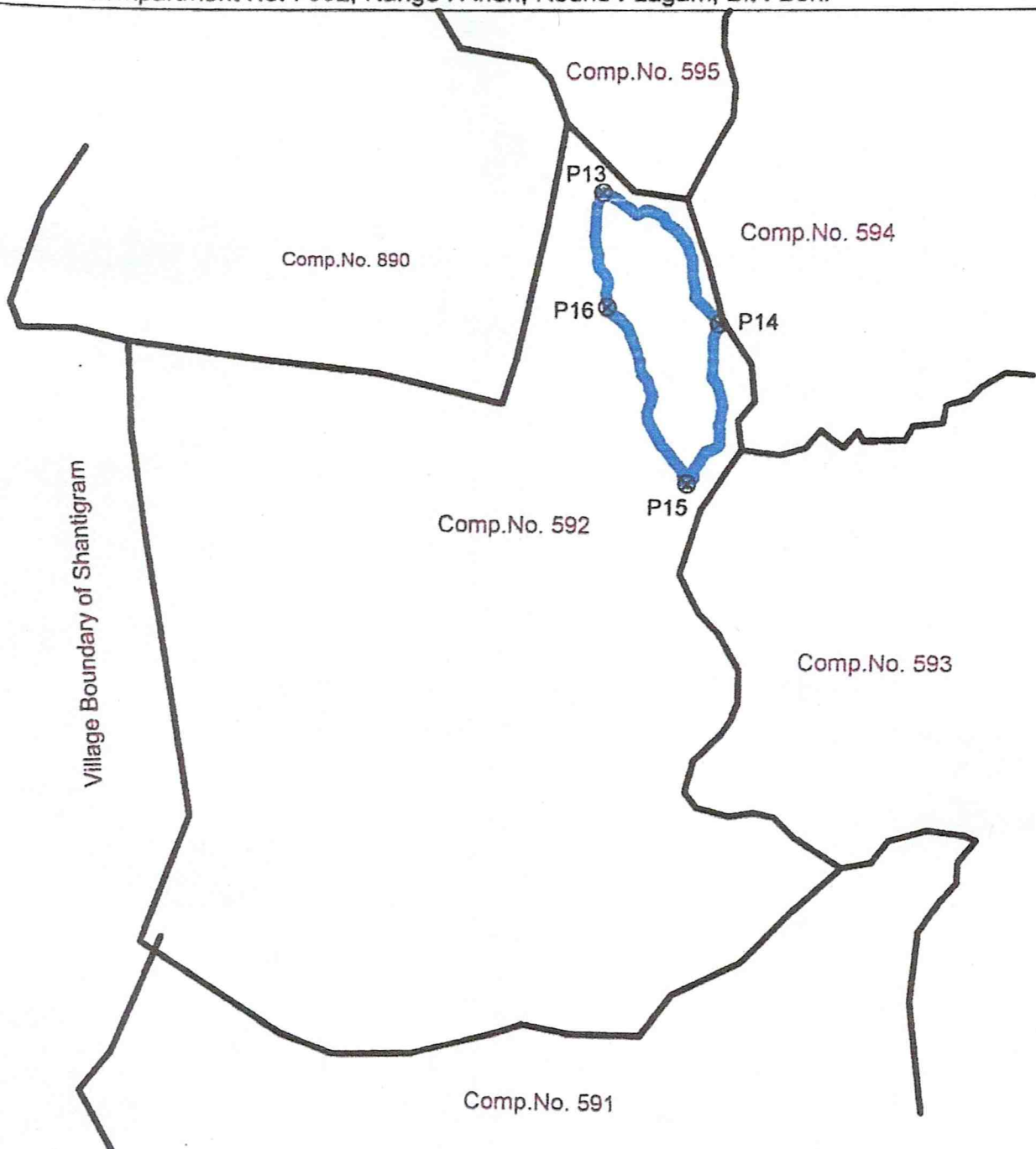
Up-gradation to 2 lane with paved shoulder configuration of Gadchiroli-Sironcha of NH- 353 C
in the State of Maharashtra by Ministry of Road Transport & Highways from
Ashti to Sironcha in Gadchiroli District of State of Maharashtra.

LAND FOR COMPENSATORY AFFORESTATION

Compartment No. : 592, Range : Aheri, Round : Lagam, Bit : Bori.



SCALE: 1:15,000



CA Land Area Statement

Sr.No.	Comp. No.	Range	Round	Bit	Area In Sqmt.	Area In Ha.
4	592	Aheri	Lagam	Bori	100000.000	10.00

INDEX

CA Land		10.00 Ha.
Comp. Boundary		

Allapalli Division CA Land Boundary Point Co-Ordinate List

Sr.No.	Point	Easting	Northing	Latitude	Longitude
13	P13	389615.394	2160622.803	19°32'14.395"	79°56'52.213"
14	P14	389900.566	2160297.266	19°32'3.865"	79°57'2.066"
15	P15	389825.674	2159900.756	19°31'50.952"	79°56'59.579"
16	P16	389626.935	2160338.082	19°32'5.136"	79°56'52.667"



[Signature]
Dy. Conservator of Forests
Allapalli Division,
Gadchiroli.

(u)

Abstract for Model No.5

Diversion Of 54.274 Ha. Of Forest Land In Favour Of
Ministry Of Road Transport And Highway Gadchiroli For
Up-gradation To 2/4 Lane With Paved Shoulder
Configuration Of Gadchiroli-Allapalli-Sironcha Of NH-353 C
From Gitali-Mosam-Zamela Nalla In Gadchiroli District In
State Of Maharashtra

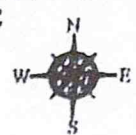
Spacement	3m x 3m	
Size of Pits	0.45 m x 0.45 m x 0.45 m	
No. of Seedlings	1111 per ha	
Compartment No.	593	
Area	20.00 ha.	
Range	Aheri	
Division	Allapalli	
S. N.	Year of operation	Cost of Scheme
1	2	3
1	Pre Monsoon works	7365194
2	First Year Operations	3447492
3	Second Year Operations	2733345
4	Third Year Operations	1659370
5	Fourth Year Operations	511855
6	Fifth Year Operations	542559
7	Sixth Year Operations	575112
8	Seventh Year Operations	609618
9	Eighth Year Operations	646189
10	Nineth Year Operations	684955
11	Tenth Year Operations	726048
Total		19501737

[Signature]
उपविभागीय वनअधिकारी
आलापल्ली वनविभाग, आलापल्ली

[Signature]
Range Officer
Allapalli Forest Division

[Signature]
उपवनसंरक्षक
आलापल्ली वनविभाग, आलापल्ली

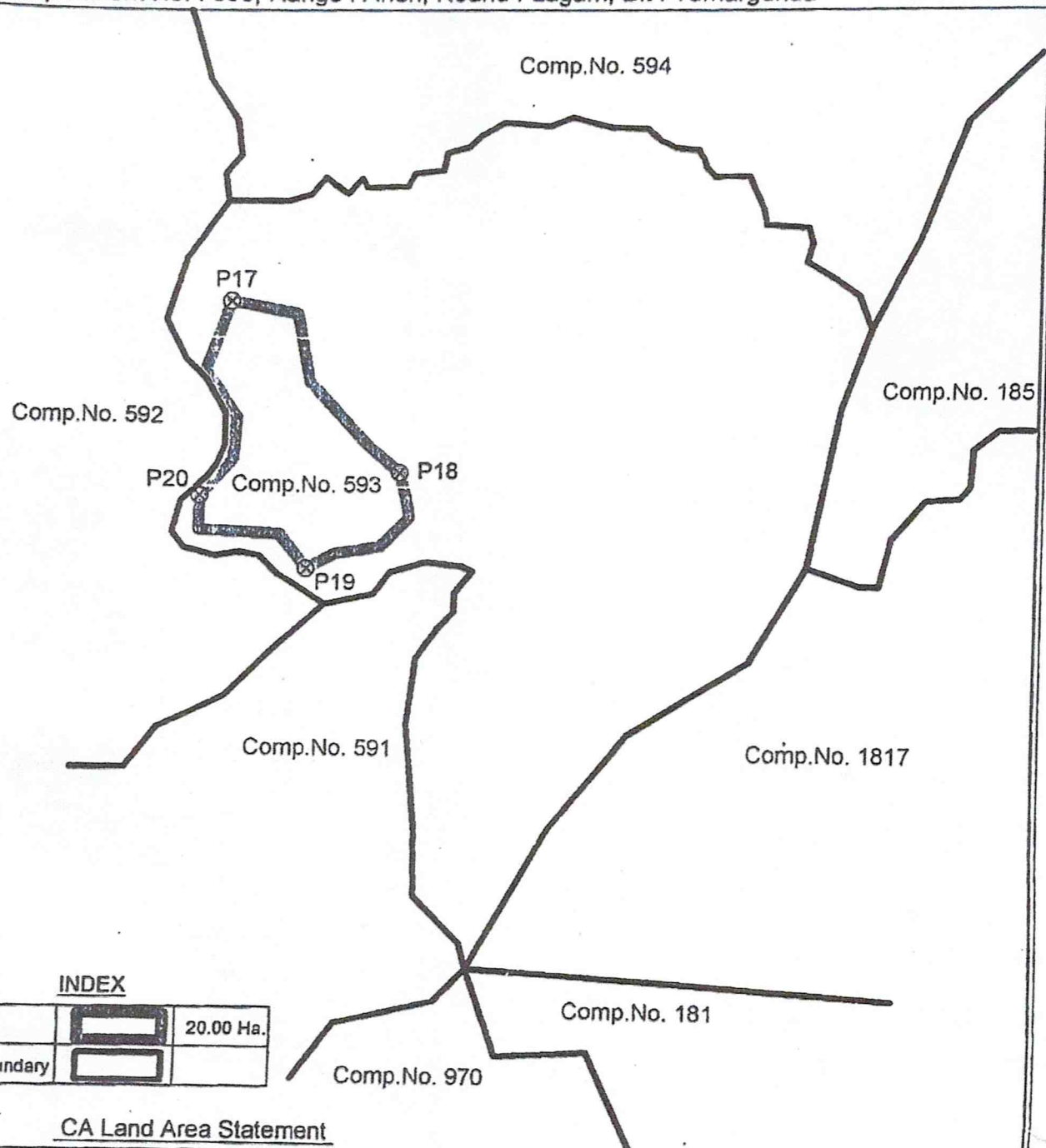
Up-gradation to 2 lane with paved shoulder configuration of Gadchiroli-Sironcha of NH- 353 C in the State of Maharashtra by Ministry of Road Transport & Highways from Ashti to Sironcha in Gadchiroli District of State of Maharashtra.



LAND FOR COMPENSATORY AFFORESTATION

Compartment No. : 593, Range : Aheri, Round : Lagam, Bit : Tumargunda

SCALE: 1:15,000



INDEX


CA Land		20.00 Ha.
Comp. Boundary		

CA Land Area Statement

Sr.No.	Comp. No.	Range	Round	Bit	Area In Sqmt.	Area In Ha.
5	593	Aheri	Lagam	Tumargunda	200000.000	20.00

Allapalli Division CA Land Boundary Point Co-Ordinate List

Sr.No.	Point	Easting	Northing	Latitude	Longitude
17	P17	389970.862	2159725.638	19°31'45.285"	79°57'4.597"
18	P18	390399.893	2159285.078	19°31'31.040"	79°57'19.408"
19	P19	390167.653	2159035.045	19°31'22.87"	79°57'11.495"
20	P20	389896.951	2159221.854	19°31'28.880"	79°57'2.167"



Handwritten signature

Abstract for Model No.5

**Diversion Of 54.274 Ha. Of Forest Land In Favour Of Ministry Of Road Transport And Highway
Gadchiroli For Up-gradation To 2/4 Lane With Paved Shoulder Configuration Of Gadchiroli-Allapalli-
Sironcha Of NH-353 C From Gitoli-Mosam-Zamela Nalla In Gadchiroli District In State Of Maharashtra**


Fencing and Irrigated Plantations

Spacing 3m x 3m
Size of Pits 0.45 m x 0.45 m x 0.45 m
No. of Seedlings 1111 per ha
Wage rate per day in Rs. 467.19
Division -Allapalli (Wld life) Range -Choudampalli Round -Choudampalli Beat -Choudampalli
Comptt. No.- 283 Area- 10.00Ha.


S. N.	Year of operation	Man days	Wages	Material supply	Total per ha cost	TOTAL COST OF SCHEME FOR 10.00 HA. PLANTATION
1	2	3	4	5	6	7
1	Pre Monsoon works	167.97	78473.90	420255.01	533639.94	5336399.37
2	First Year Operations	192.65	95404.13	65693.59	172374.56	1723745.63
3	Second Year Operations	162.36	85227.63	42498.73	136667.22	1366672.15
4	Third Year Operations	101.65	56560.09	20980.56	82968.49	829684.94
5	Fourth Year Operations	40.50	23886.90	31.56	25592.75	255927.53
6	Fifth Year Operations	40.50	25319.79	33.45	27127.97	271279.71
7	Sixth Year Operations	40.50	26838.95	35.46	28755.61	287556.15
8	Seventh Year Operations	40.50	28449.23	37.59	30480.89	304808.91
9	Eighth Year Operations	40.50	30155.90	39.84	32309.44	323094.41
10	Nineth Year Operations	40.50	31965.03	42.23	34247.77	342477.73
11	Tenth Year Operations	40.50	33882.71	44.77	36302.40	363023.96
	Total	908.13	516164.26	549692.80	1140467.05	11404670.51

Says Rs. 11404671.00

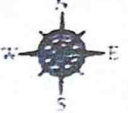
(In Words Rs. One Crore Fourteen Lac Four Thousand Six Hundred Seventy One Only)


(A. P. Pawar)

Sub Divisional Forest Officer (WL)
Allanalli Wild Life Division


Range Forest Officer (WL)
Range Choudampalli

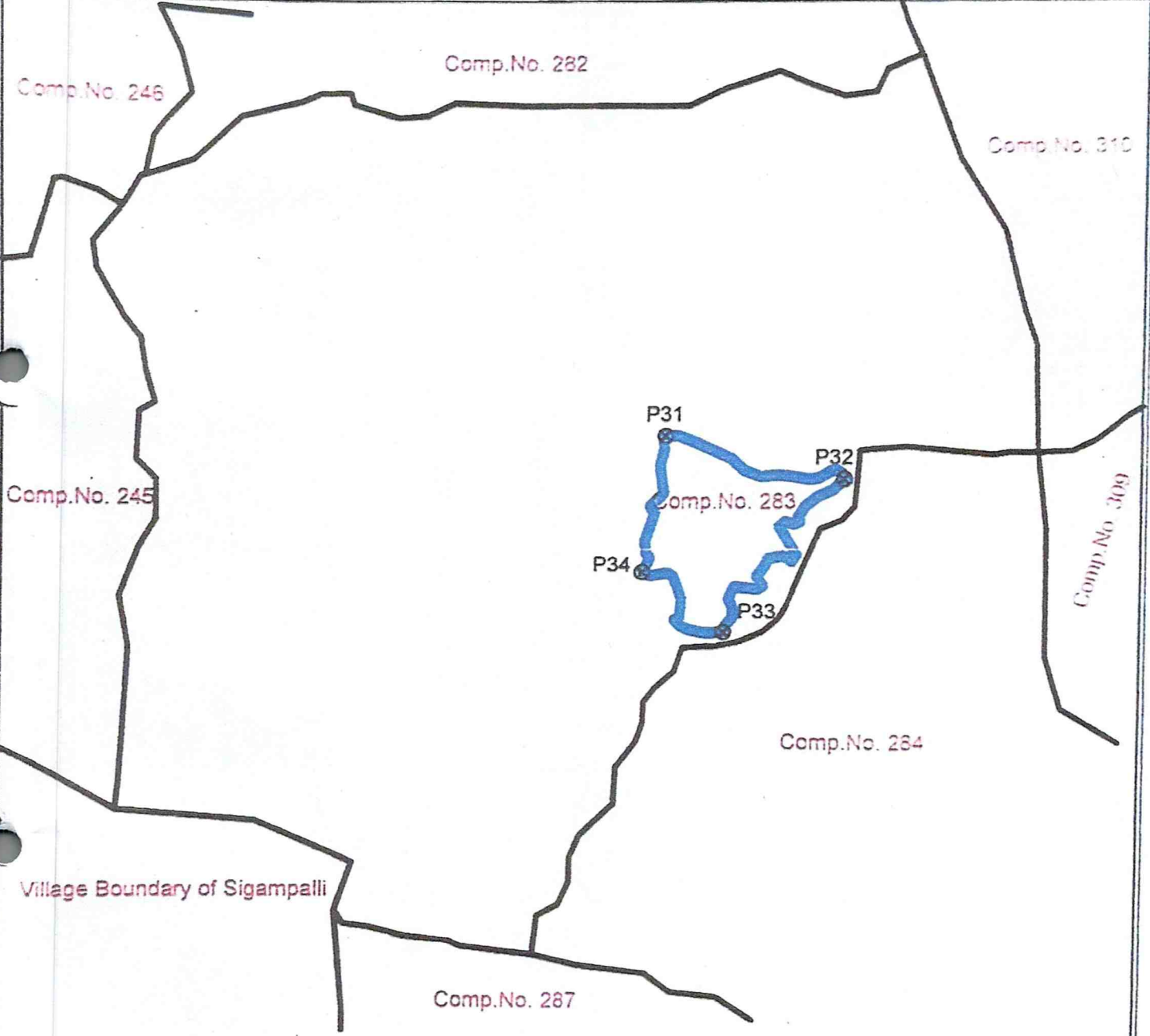
Up-gradation to 2 lane with paved shoulder configuration of Gadchiroli-Sironcha of NH- 353 C in the State of Maharashtra by Ministry of Road Transport & Highways from Ashti to Sironcha in Gadchiroli District of State of Maharashtra.



LAND FOR COMPENSATORY AFFORESTATION

SCALE: 1:15,000

Compartment No. : 283, Range : Choudampalli, Round : Choudampalli, Bit : Choudampalli



CA Land Area Statement

Sr.No.	Comp. No.	Range	Round	Bit	Area In Sqmt.	Area In Ha.
7	283	Choudampalli	Choudampalli	Choudampalli	120000.000	12.00

INDEX

CA Land		12.00 Ha.
Comp. Boundary		

Allapalli Division CA Land Boundary Point Co-Ordinate List

Sr.No.	Point	Easting	Northing	Latitude	Longitude
31	P31	380578.708	2165150.500	19°34'39.792"	79°51'41.134"
32	P32	381047.380	2165032.408	19°34'36.052"	79°51'57.244"
33	P33	380738.333	2164613.841	19°34'22.368"	79°51'46.735"
34	P34	380522.647	2164778.585	19°34'27.682"	79°51'39.294"

P. S. Toring
Sub Divisional Forest Officer (Wild Life) Allapalli.

Abstract for Model No.5

**Diversion Of 54.274 Ha. Of Forest Land In Favour Of Ministry Of Road Transport And Highway
Gadchiroli For Up-gradation To 2/4 Lane With Paved Shoulder Configuration Of Gadchiroli-Allapalli-
Sironcha Of NH-353 C From Gitoli-Mosam-Zamela Nalla In Gadchiroli District In State Of Maharashtra**

Fencing and Irrigated Plantations

Spacement 3m x 3m
Size of Pits 0.45 m x 0.45 m x 0.45 m
No. of Seedlings 1111 per ha
Wage rate per day in Rs. 467.19

Division -Allapalli (Wld life)

Range -Choudampalli

Round -Choudampalli

Beat -Choudampalli


Comptt. No-. 284


Area- 10.00Ha.

S. N.	Year of operation	Man days	Wages	Material supply	Total per ha cost	TOTAL COST OF SCHEME FOR 10.00 HA. PLANTATION
1	2	3	4	5	6	7
1	Pre Monsoon works	167.97	78473.90	420255.01	533639.94	5336399.37
2	First Year Operations	192.65	95404.13	65693.59	172374.56	1723745.63
3	Second Year Operations	162.36	85227.63	42498.73	136667.22	1366672.15
4	Third Year Operations	101.65	56560.09	20980.56	82968.49	829684.94
5	Fourth Year Operations	40.50	23886.90	31.56	25592.75	255927.53
6	Fifth Year Operations	40.50	25319.79	33.45	27127.97	271279.71
7	Sixth Year Operations	40.50	26838.95	35.46	28755.61	287556.15
8	Seventh Year Operations	40.50	28449.23	37.59	30480.89	304808.91
9	Eighth Year Operations	40.50	30155.90	39.84	32309.44	323094.41
10	Nineth Year Operations	40.50	31965.03	42.23	34247.77	342477.73
11	Tenth Year Operations	40.50	33882.71	44.77	36302.40	363023.96
Total		908.13	516164.26	549692.80	1140467.05	11404670.51

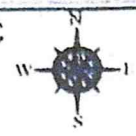
Says Rs. 11404671.00

(In Words Rs. One Crore Fourteen Lac Four Thousand Six Hundred Seventy One Only)


Range Forest Officer (WL)
Range Choudampalli


(A.P. Pawar)
Sub Divisional Forest Officer (WL)
Allapalli Wild Life Division

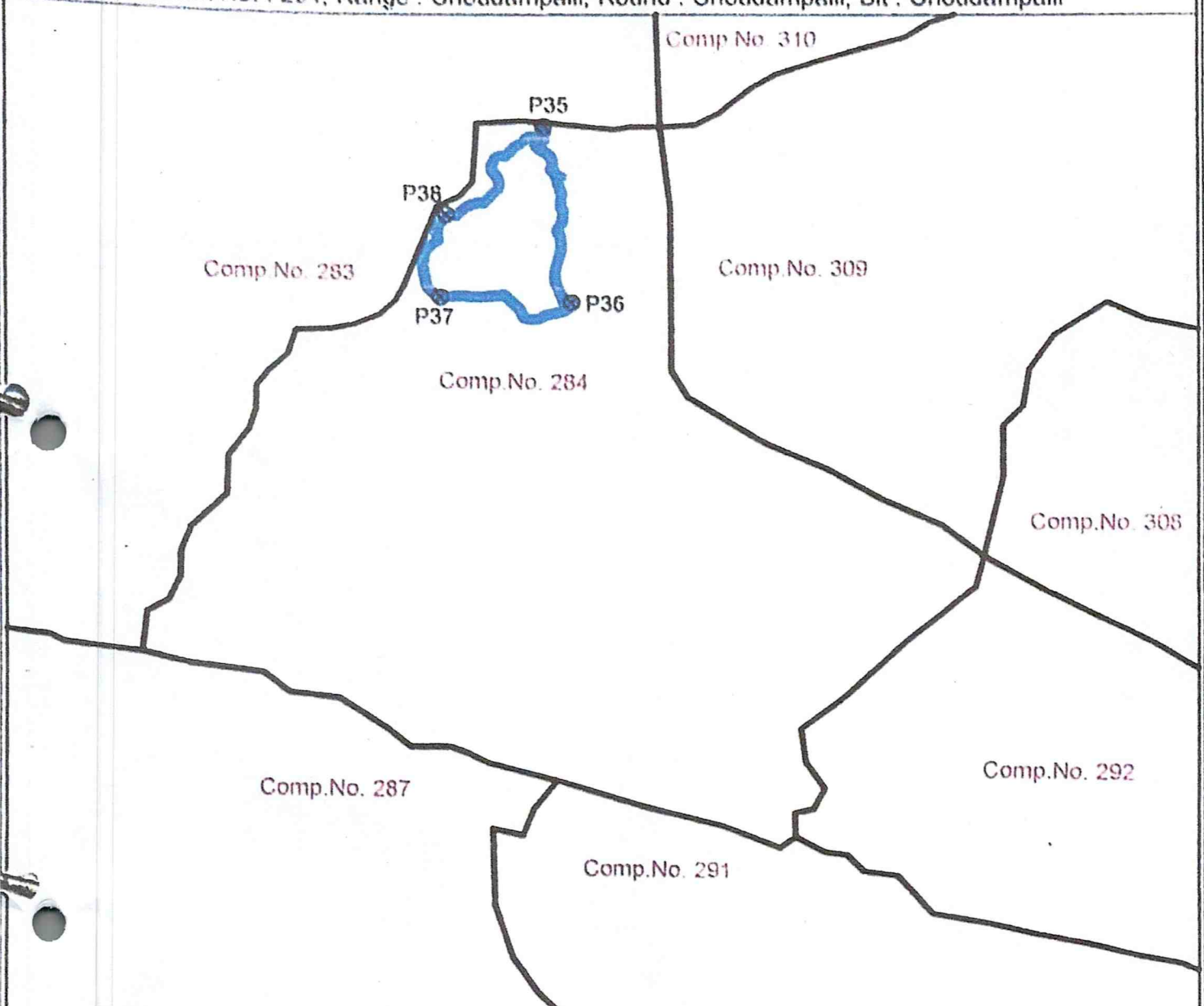
Up-gradation to 2 lane with paved shoulder configuration of Gadchiroli-Sironcha of NH- 353 C in the State of Maharashtra by Ministry of Road Transport & Highways from Ashti to Sironcha in Gadchiroli District of State of Maharashtra.



LAND FOR COMPENSATORY AFFORESTATION

SCALE: 1:15,000

Compartment No. : 284, Range : Choudampalli, Round : Choudampalli, Bit : Choudampalli



INDEX

CA Land		10.00 Ha.
Comp. Boundary		

CA Land Area Statement

Sr.No	Comp No	Range	Round	Bit	Area In Sqmt.	Area In Ha.
7	284	Choudampalli	Choudampalli	Choudampalli	100000.000	10.00

Allapalli Division CA Land Boundary Point Co-Ordinate List

Sr No	Point	Easting	Northing	Latitude	Longitude
35	P35	381257 646	2165105 887	19°34'38.485"	79°52'4.444"
36	P36	381324 156	2164651 552	19°34'23.722"	79°52'6.830"
37	P37	380994 058	2164662 255	19°34'23.990"	79°51'55.498"
38	P38	381010 127	2164876 285	19°34'30.965"	79°51'56.002"

Restor
Sub Divisional Forest Officer (Wild Life) Allapalli.

Abstract for Model No.5

Diversion Of 54.274 Ha. Of Forest Land In Favour Of Ministry Of Road Transport And Highway Gadchiroli For Up-gradation To 2/4 Lane With Paved Shoulder Configuration Of Gadchiroli-Allapalli-Sironcha Of NH-353 C From Gitali-Mosam-Zamela Nalla In Gadchiroli District In State Of Maharashtra

Fencing and Irrigated Plantations

Spacement 3m x 3m
 Size of Pits 0.45 m x 0.45 m x 0.45 m
 No. of Seedlings 1111 per ha
 Wage rate per day in Rs. 467.19
 Division -Allapalli (Wlid life) Range -Choudampalli Round -Choudampalli Beat -Lagam
 Comptt. No.- 292 Area- 5.50 Ha.

S. N.	Year of operation	Man days	Wages	Material supply	Total per ha cost	TOTAL COST OF SCHEME FOR 5.50 HA. PLANTATION
1	2	3	4	5	6	7
1	Pre Monsoon works	167.97	78473.90	420255.01	533639.94	2935019.65
2	First Year Operations	192.65	95404.13	65693.59	172374.56	948060.10
3	Second Year Operations	162.36	85227.63	42498.73	136667.22	751669.68
4	Third Year Operations	101.65	56560.09	20980.56	82968.49	456326.72
5	Fourth Year Operations	40.50	23886.90	31.56	25592.75	140760.14
6	Fifth Year Operations	40.50	25319.79	33.45	27127.97	149203.84
7	Sixth Year Operations	40.50	26838.95	35.46	28755.61	158155.88
8	Seventh Year Operations	40.50	28449.23	37.59	30480.89	167644.90
9	Eighth Year Operations	40.50	30155.90	39.84	32309.44	177701.92
10	Nineth Year Operations	40.50	31965.03	42.23	34247.77	188362.75
11	Tenth Year Operations	40.50	33882.71	44.77	36302.40	199663.18
	Total	908.13	516164.26	549692.80	1140467.05	6272568.78

Says Rs. 6272569.00

(In Words Rs.Sixty Two Lac Seventy Two Thousand Five Hundread Sixty Nine Only)

Range Forest Officer (WL)
 Range Choudampalli

Sub Divisional Forest Officer (WL)
 Allapalli Wild Life Division

21

Abstract for Model No.5


**Diversion Of 54.274 Ha. Of Forest Land In Favour Of Ministry Of Road Transport And Highway
Gadchiroli For Up-gradation To 2/4 Lane With Paved Shoulder Configuration Of Gadchiroli-Allapalli-
Sironcha Of NH-353 C From Gitoli-Mosam-Zamela Nalla In Gadchiroli District In State Of Maharashtra**

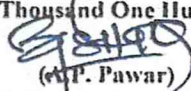
Fencing and Irrigated Plantations

Spacing 3m x 3m
Size of Pits 0.45 m x 0.45 m x 0.45 m
No. of Seedlings 1111 per ha
Wage rate per day in Rs. 467.19
Division -Allapalli (Wild life) Range -Choudampalli Round -Choudampalli Beat -Lagam
Comptt. No.- 292 Area- 4.50 Ha.

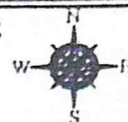
S. N.	Year of operation	Man days	Wages	Material supply	Total per ha cost	TOTAL COST OF SCHEME FOR 4.50 HA. PLANTATION
1	2	3	4	5	6	7
1	Pre Monsoon works	167.97	78473.90	420255.01	533639.94	2401379.72
2	First Year Operations	192.65	95404.13	65693.59	172374.56	775685.54
3	Second Year Operations	162.36	85227.63	42498.73	136667.22	615002.47
4	Third Year Operations	101.65	56560.09	20980.56	82968.49	373358.22
5	Fourth Year Operations	40.50	23886.90	31.56	25592.75	115167.39
6	Fifth Year Operations	40.50	25319.79	33.45	27127.97	122075.87
7	Sixth Year Operations	40.50	26838.95	35.46	28755.61	129400.27
8	Seventh Year Operations	40.50	28449.23	37.59	30480.89	137164.01
9	Eighth Year Operations	40.50	30155.90	39.84	32309.44	145392.48
10	Ninth Year Operations	40.50	31965.03	42.23	34247.77	154114.98
11	Tenth Year Operations	40.50	33882.71	44.77	36302.40	163360.78
Total		908.13	516164.26	549692.80	1140467.05	5132101.73

Says Rs. 5132102.00
(In Words Rs.Fifty OneLac Thirtyb Two Thousand One Hundred Two Only)


Range Forest Officer (WL)
Range Choudampalli


(P. Pawar)
Sub Divisional Forest Officer (WL)
Allapalli Wild Life Division

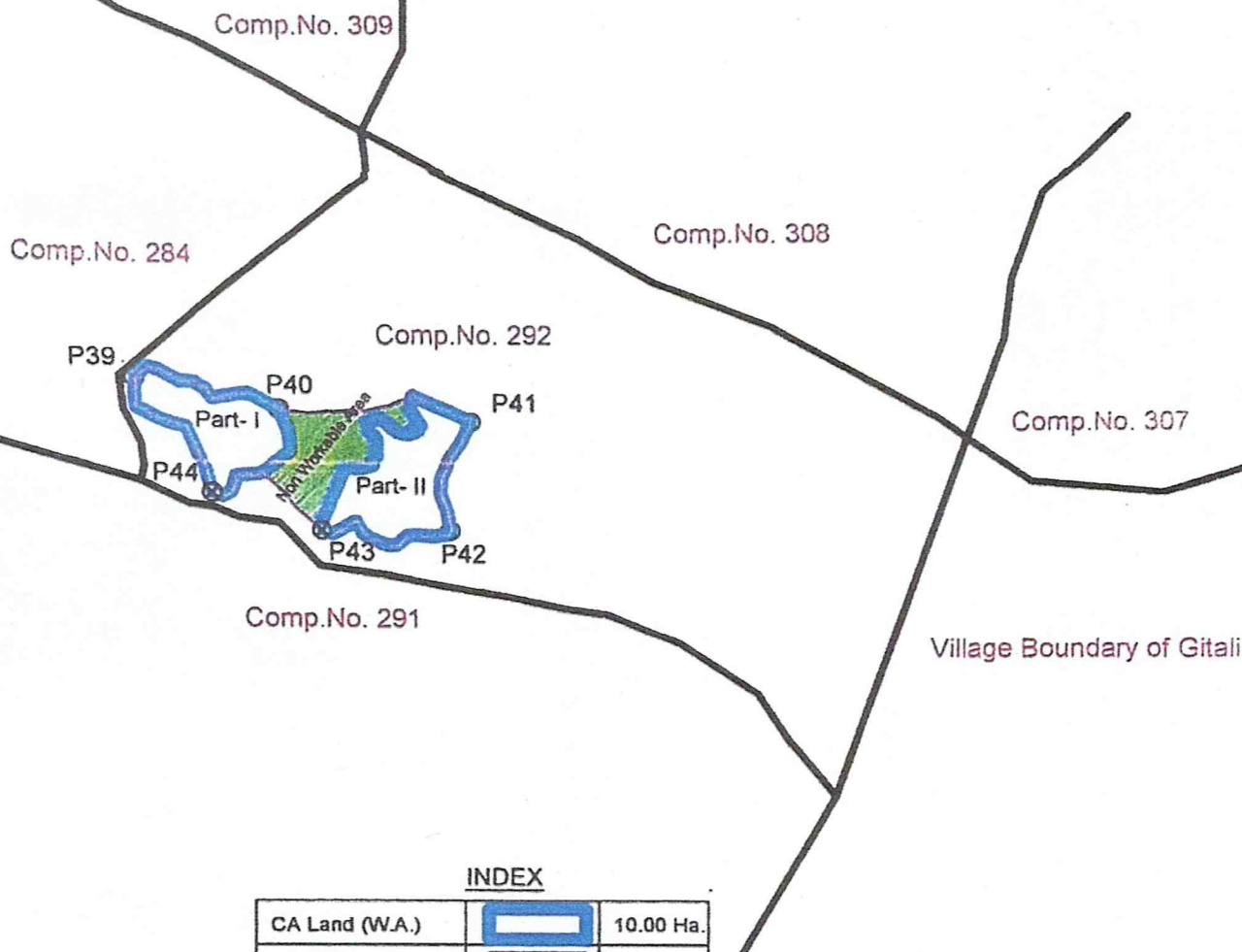
Up-gradation to 2 lane with paved shoulder configuration of Gadchiroli-Sironcha of NH- 353 C in the State of Maharashtra by Ministry of Road Transport & Highways from Ashti to Sironcha in Gadchiroli District of State of Maharashtra.



LAND FOR COMPENSATORY AFFORESTATION

SCALE: 1:15,000

Compartment No. : 292 Range : Choudampalli, Round : Choudampalli, Bit : Lagam.



INDEX

CA Land (W.A.)		10.00 Ha.
Non Workable Area		5.00 Ha.
Comp. Boundary		

CA Land Area Statement

Sr.No.		Comp. No.	Range	Round	Bit	Area In Sqmt.	Area In Ha.
7	Part-I (W.A.)	292	Choudampalli	Choudampalli	Lagam	45000.000	4.50
	Part-II (W.A.)	292	Choudampalli	Choudampalli	Lagam	55000.000	5.50
	Non Workable Area	292	Choudampalli	Choudampalli	Lagam	50000.000	5.00
	Total Area					150000.000	15.00

Allapalli Division CA Land Boundary Point Co-Ordinate List

Sr.No.	Point	Easting	Northing	Latitude	Longitude
39	P39	381186.252	2163511.373	19°33'46.606"	79°52'2.356"
40	P40	381489.104	2163447.096	19°33'44.579"	79°52'12.763"
41	P41	381899.874	2163419.390	19°33'43.765"	79°52'26.864"
42	P42	381853.619	2163176.799	19°33'35.867"	79°52'25.331"
43	P43	381578.663	2163177.196	19°33'35.82"	79°52'15.899"
44	P44	381348.326	2163258.977	19°33'38.43"	79°52'7.975"

P. S. S. S.
Sub Divisional Forest Officer (Wild Life) Allapalli.

110

**Office of the
Executive Engineer
National Highway Division, Gadchiroli**
Tele No.: -07132-233382

Email:- nhgadchiroli.ee@mahapwd.com, nhgadchiroli.ee@gmail.com,

Outward No.: 375/Tech/PO/2024

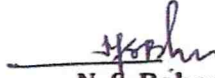
Date: - 07/02/2024

UNDERTAKING

I, the Executive Engineer, National Highway Division Gadchiroli hereby undertake that the cost of compensatory afforestation at the prevailing wage rates as per the compensatory afforestation scheme and the cost of survey, demarcation, and erection of permanent pillars if required on the CA land is deposited in advance with the Forest Department.

For compensatory afforestation, the amount of Rs. 185876748 has been deposited in A/C No. 1507861119248306 of CAMPA Maharashtra through e-challan on Dtd. 05/02/2024 Transaction ID CNRBR52024020673217055




N. S. Bobade
Executive Engineer
National Highway Division
Gadchiroli.



(23A)

GOVERNMENT OF INDIA
REGIONAL PAY AND ACCOUNTS OFFICE
(NATIONAL HIGHWAYS)
MINISTRY OF SHIPPING, ROAD TRANSPORT & HIGHWAYS
NAV BHAVAN, 3RD FLOOR, No. 10, R.K. MARG, BALLARD ESTATE,
MUMBAI 400001.

☆ Tel./Fax No.022-22621904/20821904. ☆ E-mail:-rpaomum-
morth@gov.in

RPAO/NH/MUM/DPP/2023-24/ 9130

DATE: 06/02/2024

To,
O/o The Chief Engineer,
Ministry of Road Transport & Highways (RW)
(Regional office, Maharashtra, Goa),
Room No. 508 & 509, Konkan Bhavan,
5th floor, Sector-6, C.B.D, Belapur,
Navi Mumbai-400614.

Sub: - Forwarding of payment details along with MBs under Direct Payment Procedure reg-
Sir,

Sr. No.	Bill no.	E-Payment Details	Amount	Name of the Payee.
1	MUM/DPP/NHO 1454	e-payment on dt:05/02/2024 UTR No. CNRBR52024020673217057	36221345/-	DY. CONSERVATOR OF FOREST ALLAPALLI FOREST DIVISION ALLAPALLI
2	MUM/DPP/NHO 1455	e-payment on dt:05/02/2024 UTR No. CNRBR52024020673217055	185876748/-	MAHARASHTRA CAMPA

Yours faithfully

Naga Kumari
Asstt. Accounts Officer
Reg. Pay & Accounts Office
National Highway
Mumbai

Encl: -01 MB NO. 249

Copy to: - THE EXECUTIVE ENGINEER NH DIVISION GADCHIROLI

Asstt. Accounts Officer
Reg. Pay & Accounts Office
National Highway
Mumbai

**Office of the
Executive Engineer
National Highway Division, Gadchiroli**
Tele No.: -07132-233382

Email:- nhgadchiroli.ee@mahapwd.com, nhgadchiroli.ee@gmail.com,

Outward No.: 375 /Tech/PO/2024


Date: - 07/02/2024

UNDERTAKING

I, the Executive Engineer, National Highway Division Gadchiroli hereby undertake that the State Government shall charge the Net Present Value (NPV) for the 54.274 ha. forest area to be diverted under this proposal from the User Agency as per the orders of the Hon'ble Supreme Court of India dated 30/10/2002, 01/08/2003, 28/03/2008, 24/04/2008 and 09/05/2008 in IA No. 566 in WP (C) No. 02/1995 and as per the guidelines issued by the Ministry vide letters No. 5-1/1998-FC (Pt.II) dated 18/09/2003, letter No. 5-2/2006-FC dated 03/10/2006, letter No. 5-3/2007-FC dated 05/02/2009, letter No. 5-3/2011-FC (Vol-I) dated 06.01.2022 and letter No. 5-3/2011-FC (Vol-I) dated 22.03.2022 in this regard.

The amount of Rs. 185876748 has been deposited in A/C No. 1507861119248306 of CAMPA Maharashtra through e-challan on Dtd. 05/02/2024 Transaction ID CNRBR52024020673217055 as NPV for the 54.274 ha forest area that is to be diverted under the proposal.




N. S. Bobade
Executive Engineer
National Highway Division
Gadchiroli.

Annexure-4/b

Office of the
Executive Engineer
National Highway Division, Gadchiroli
Tele No.: -07132-233382

Email:- nhgadchiroli.ee@mahapwd.com, nhgadchiroli.ee@gmail.com,

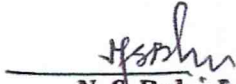
Outward No.: -375/Tech/PO/2024

Date: -07/02/2024

UNDERTAKING

I, the Executive Engineer, National Highway Division Gadchiroli hereby undertake that the additional amount of the NPV of the diverted forest land, if any, becoming due after finalization of the same by the Hon'ble Supreme Court of India on receipt of the report from the Expert Committee, shall be charged by the State Government from the User Agency.




N. S. Bobade
Executive Engineer
National Highway Division
Gadchiroli.

Annexure-5

Office of the
Executive Engineer
National Highway Division, Gadchiroli
Tele No.: -07132-233382

Email:- nhgadchiroli.ee@mahapwd.com, nhgadchiroli.ee@gmail.com,

Outward No.: 375 /Tech/PO/2024

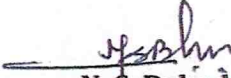
Date: -07 /02/2024

UNDERTAKING

I, the Executive Engineer, National Highway Division Gadchiroli hereby undertake that, the felling of trees shall be restricted to a minimum number in the diverted forest land and the trees shall be felled under the strict supervision of the State Forest Department.

For felling of trees, the amount Rs. 36221345 has been deposited in A/C No. 39245984087 of Dy-Conservator of forest through PFMS on Dtd. 05/02/2024, Transaction ID CNRBR52024020673217057.




N. S. Bobade
Executive Engineer
National Highway Division
Gadchiroli.

Annexure-6

Office of the
Executive Engineer
National Highway Division, Gadchiroli
Tele No.: -07132-233382

Email:- nhgadchiroli.ee@mahapwd.com, nhgadchiroli.ee@gmail.com,


Outward No.: 375 /Tech/PO/2024

Date: -07/02/2024

UNDERTAKING

I, the Executive Engineer, National Highway Division Gadchiroli hereby undertake that, all the funds has been deposited as per the details/guidelines given in Allapalli Forest Division's letter No. कक्ष. -7 / सर्वे /जमीन/1870 Dtd. 19/01 /2024.




N. S. Bobade
Executive Engineer
National Highway Division
Gadchiroli.

**Office of the Executive Engineer,
National Highway Division, Gadchiroli
Tele No.: 07132-233382**

Email: nhgadchiroli.ee@mahapwd.com, nhgadchiroli.ee@gmail.com

Term and Condition No. (viii)

Undertaking

Project Name:- Diversion of 54.274 ha. of forest land in favour of Ministry of Road Transport and Highway, National Highway Division, Gadchiroli for Up-gradation to 2/4 lane with paved shoulder configuration of Gadchiroli-Allapalli-Sironcha of NH-353 C from Gitali-Mosam-Zamela Nalla in Gadchiroli District in the State of Maharashtra.

I, the Executive Engineer, National Highway Division, Gadchiroli hereby undertake that FRA certificate for 52.31 Ha area in jurisdiction of SDO Aheri has been received from Collector Gadchiroli on dated 31.08.2023, copy of same is uploaded herewith. Balance 2.348 Ha is also recommended by SDO Chamorshi to District Collector Gadchiroli vide letter no. 96/2025 dated.02.06.2025, copy of same is submitting herewith.


(R.V.Raut)

**Executive Engineer
National Highway Division
Gadchiroli**

**Place:-Gadchiroli
Date:-11/07/2025**

FORM- I
(for linear projects)
Government of Maharashtra

Office of the District Collector Gadchiroli
No.Desk-3/AK/Land-1/CR- / Ws/1085/2023
Dated:- 21 / 08 /2023

TO WHOWSOEVER IT MAY CONCERN

In compliance of the Ministry of Environment and forests (MoEF) Government of India s letter No. 11-9/98-FC (pt) dated 3rd August 2009 wherein the MoEF issued guidelines on submission of evidences for having initiated and completed the process of settlement of rights under the Scheduled Tribes and Other Traditional Forest Dwellers (Recognition of Forest Rights) Act, 2006 (FRA for short) on the forest land proposed to be diverted to be non-forest purpose, it certified that **52.31 hectares** forest land proposed to diverted in favour of **National Highway, Division Gadchiroli** (National Highway 353C) for Widening and Strengthening Work of NH 353C in the Gadchiroli District (**Rajpur Pach to Zamela Nallah**) falls within Jurisdiction of Mouza Rajpur Pach, Rampur chek, Mahagaon kh, Cherapallidina, Khamancheru, Italcheru, nagepalli m, Burkmalampalli, Tekampalli, Mosam village(s) in Aheri Tehsil. It is further certified that:

- (a) The complete process for identification and settlement of rights under the FRA has been carried out for the entire **52.31 hectares** of forest land proposed for diversion. A copy of records of all consultation and meetings of the Forest Rights Committee(s) Gram Sabha(s), and The District Level Committee are enclosed as 1 to 13 to **Annexure**
- (b) The diversion of forest land for facilities managed by the Government as required under section 3(2) of the FRA have been completed and the Gram Sabhas consent is not required as work does not fall in section 3(2) of FRA.
- (C) The proposal does not involve recognized rights of primitive Tribal Groups and pre-Agricultural communities.

Encls :- As above

(Sanjay Meena)

Collector, Gadchiroli

Copy forwarded for information and necessary action to :-

1. Sub Divisional Officer **Aheri**.
2. The Deputy Conservator of forest **Alapalli**, Division **Alapalli**.
3. The Deputy Conservator of forest **Sironcha**, Division **Sironcha**.
4. Executive Engineer, National Highway, Division Gadchiroli.

Collector, Gadchiroli

OFFICE OF THE COLLECTOR, GADCHIROLI.

No Desk-3/AK Land-1/cr- Ws/ 1086/2023

Dated:- 31/08/2023

Reference:- Office of the Sub Divisional Officer Aheri Vide Letter date 24/08/2023.

"Minimum Demand Of Forest Area"

Certified that all other alternative for the purpose have been explored and the demand for the required forest land of **52.31 hactares** for for Widening and Strengthening Work of NH 353C (Rajpur Pach to Zamela Nallah) of **National Highway, Division Gadchiroli** in Village Of Rajpur Pach, Rampur chek, Mahagaon kh, Cherapallidina, Khamancheru, Italcheru, nagepalli m, Burkmalampalli, Tekampalli, Mosam **Aheri Taluka of Gadchiroli District** is the barest minimum demand.

(Sanjay Meena)

Collector, Gadchiroli

Copy forwarded for information and necessary action to :-

1. Sub Divisional Officer Aheri.
2. The Deputy Conservator of forest Alapalli, Division Alapalli.
3. The Deputy Conservator of forest Sironcha, Division Sironcha.
4. Executive Engineer, National Highway, Division Gadchiroli.

Collector, Gadchiroli

OFFICE OF THE COLLECTOR, GADCHIROLI.
No Desk-3/AK Land-1/CR- Ws/1087/2023
Dated:- 31 / 08 / 2023

Reference:- Office of the Sub Divisional Officer Aheri Vide Letter date 24/08/2023.

"CERTIFICATE"

Non availability of non-forest area for compensatory afforestation

Certified that there is no non-forest Government land available for raising compensatory afforestation in lieu of forest land proposed for Widening and Strengthening Work of NH 353C (Rajpur Pach to Zamela Nallah) of National Highway, Division Gadchiroli of National Highway, Division Gadchiroli in Village Of Rajpur Pach, Rampur chek, Mahagaon kh, Cherapallidina, Khamancheru, Italcheru, nagepalli m, Burkmalampalli, Tekampalli, Mosam Aheri Taluka of Gadchiroli District

(Sanjay Meena)

Collector, Gadchiroli.

Copy forwarded for Information and necessary action to—

1. Sub Divisional Officer Aheri.
1. The Deputy Conservator of forest Alapalli, Division Alapalli.
2. The Deputy Conservator of forest Sironcha, Division Sironcha.
3. Executive Engineer, National Highway, Division Gadchiroli.

Collector, Gadchiroli

विभाग

विभाग गडचिरोली

का.अ.

ज.लि.

आ.स.

भांडार

तांत्रिक

क्रमांक..... दि.

मा. जिल्हाधिकारी,
गडचिरोली

महाराष्ट्र शासन

सहा. जिल्हाधिकारी तथा उपविभागीय अधिकारी तथा विशेष भूसंपादन अधिकारी, चामोर्शी यांचे कार्यालय

दूरध्वनी क्र : 07135-236035

E-mail id : sdochamorshi123@gmail.com

क्र./कार्य/उविअ/स.म.अ./भूसंपादन/कावि/ 96/2025

दिनांक:- 02 जुन, 2025

विषय :- लगाम ते आलापली, राष्ट्रीय महामार्ग क्र. 353-C (गिताली ते शांतीग्राम) रस्त्याचे मजबुतीकरण व रूंदीकरण करण्याकरीता वन (संवर्धन) अधिनियम 1980 अंतर्गत 54274 हे.आर वनक्षेत्र वळती करणेबाबत(अनुसूचित जमाती व अन्य परंपरागत वननिवासी) अधिनियम 2006 अंतर्गत FRA प्रमाणपत्र मिळणेबाबत.

- संदर्भ: 1) मा. जिल्हाधिकारी, गडचिरोली यांचे पत्र क्र. कार्या-3/अ.का.ज-1/सं.क्र. कावी/346/2024. दिनांक 15.03.2024
 2) कार्यकारी अभियंता, सार्व.बांधकाम विभाग राष्ट्रीय महामार्ग विभाग, गडचिरोली यांचे पत्र क्र.486 / ता.शा/रा.म.353 C / 2024, दिनांक 24/02/2024.
 3) आपले कार्यालयीन पत्र क्रमांक कार्या-3/अ.का.ज-1/सं.क्र. कावी/581/2025. दिनांक 21.03.2025
 4) तहसिलदार, मुलचेरा यांचे कार्यालयीन पत्र क्र. अ.का.जमावंदी/कावि/998/2025. दिनांक 28.03.2025

महोदय,

उपरोक्त संदर्भित विषयाच्या अनुषंगाने सादर करण्यात येते की, मुलचेरा तालुक्यातील (गिताली ते शांतीग्राम) पर्यंत मौजा गिताली, लगाम चेक, चुटगुंटा व शांतीग्राम या गावातील एकूण क्षेत्र 2.348 हे. आर वनजमीन राष्ट्रीय महामार्ग 353 सी करीता वन अधिनियम 1980 नुसार व अनुसूचित जमाती व इतर पारंपारिक वन निवासी (वन हक्काची मान्यता) अधिनियम 2006 मॅ सुधारणा नियम 2012 नुसार प्रपत्र 11 मध्ये Minimum Demand of Forest Area करीता प्रमाणपत्र निर्गमित करणेबाबत संदर्भित पत्र क्र. 3 अन्वये कळविण्यात आले होते.

सबब अनुसूचित जमाती व इतर पारंपारिक वन निवासी (वन हक्काची मान्यता) अधिनियम, 2006 चे प्रपत्र-11 मध्ये उपविभागस्तरीय समिती, चामोर्शी यांचे प्रमाणपत्र याद्वारे सादर करण्यात येत आहे. सबब माहितीस सविनय सादर.

सहपत्र:- 1. प्रपत्र-11 प्रमाणपत्र

2. ग्रामस्तरीय समितीचे प्रमाणपत्र व ठराव

आपला विश्वासू

(रणजित यादव भा.प्र.से.)

सहाय्यक जिल्हाधिकारी,

तथा उपविभागीय अधिकारी, चामोर्शी

प्रतिलिपि:- कार्यकारी अभियंता, राष्ट्रीय महामार्ग विभाग गडचिरोली यांना माहितीस्तव...

सहाय्यक जिल्हाधिकारी,

तथा उपविभागीय अधिकारी, चामोर्शी

Annexure-8

**Office of the
Executive Engineer
National Highway Division, Gadchiroli**
Tele No.: -07132-233382

Email:- nhgadchiroli.ee@mahapwd.com, nhgadchiroli.ee@gmail.com,

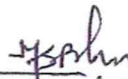
Outward No.: 375 /Tech/PO/2024

Date: - 07/02/2024

UNDERTAKING

I, the Executive Engineer, National Highway Division Gadchiroli hereby undertake that, trees having bird nests will not be felled without written permission from the DCF concern both in forest as well as non-forest land.




N. S. Bobade
Executive Engineer
National Highway Division
Gadchiroli.

**Office of the Executive Engineer,
National Highway Division, Gadchiroli
Tele No.: 07132-233382**

Email: nhgadchiroli.ee@mahapwd.com, nhgadchiroli.ee@gmail.com

Term and Condition No. (x)

Undertaking


Project Name:- Diversion of 54.274 ha. of forest land in favour of Ministry of Road Transport and Highway, National Highway Division, Gadchiroli for Up-gradation to 2/4 lane with paved shoulder configuration of Gadchiroli-Allapalli-Sironcha of NH-353 C from Gitali-Mosam-Zamela Nalla in Gadchiroli District in the State of Maharashtra.

I, the Executive Engineer, National Highway Division, Gadchiroli hereby undertake that presently road is in pathetic condition. Sanctioned road work consists widening the existing 5.5 m wide carriageway to 10.00 m wide carriageway. Also, as per Minutes of 24th Meeting of SBWL dated 17/04/2025, approval of NBWL will not be required for working in EVL area of 54.274 Ha as stated in term and condition No. 'xiv' and be treated as Non - Wildlife.

Hence it is requested to exempt the construction of suitable guided cross passage structures.

Rumble Strips, Speed Regulatory Boards, Wildlife Crossing informatory boards etc. will be provided at locations stated by Forest Department.

Place:-Gadchiroli
Date:-11/07/2025


(R.V.Raut)
Executive Engineer
National Highway Division
Gadchiroli

**Office of the Executive Engineer,
National Highway Division, Gadchiroli**

Tele No.: 07132-233382

Email: nhgadchiroli.ee@mahapwd.com, nhgadchiroli.ee@gmail.com


Term and Condition No. (xii)

Undertaking

Project Name:- Diversion of 54.274 ha. of forest land in favour of Ministry of Road Transport and Highway, National Highway Division, Gadchiroli for Up-gradation to 2/4 lane with paved shoulder configuration of Gadchiroli-Allapalli-Sironcha of NH-353 C from Gitali-Mosam-Zamela Nalla in Gadchiroli District in the State of Maharashtra.

I, the Executive Engineer, National Highway Division, Gadchiroli hereby undertake that as per Minutes of 24th Meeting of SBWL dated 17/04/2025, SBWL has decided to recommend proposals to NBWL of areas in Tiger Corridors mentioned in Atlas Maps as shown on DSS of NTCA website only. Therefore, approval of NBWL will not be required for working in EVL area of 54.274 Ha as stated in term and condition No. 'xiv'. Hence the term & condition shall be exempted.

**Place:-Gadchiroli
Date:-11/07/2025**


(R.V.Raut)
**Executive Engineer
National Highway Division
Gadchiroli**

Annexure-13

Office of the
Executive Engineer
National Highway Division, Gadchiroli
Tele No.: -07132-233382

Email:- nhgadchiroli.ee@mahapwd.com, nhgadchiroli.ee@gmail.com,

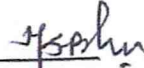
Outward No.: 375/Tech/PO/2024

Date: - 07/07/2024

UNDERTAKING

I, the Executive Engineer, National Highway Division Gadchiroli hereby undertake that, being a road project along the existing alignment as per letter of MoEF No. RW/NH-11052/1/97-DO.1 Dtd. 24/04/1997, Environmental Clearance is not applicable.




N. S. Bobade
Executive Engineer
National Highway Division
Gadchiroli.

Annexure-14

Office of the
Executive Engineer
National Highway Division, Gadchiroli
Tele No.: -07132-233382

Email:- nhgadchiroli.ee@mahapwd.com, nhgadchiroli.ee@gmail.com,


Outward No.: 375/Tech/PO/2024

Date: - 07/02/2024

UNDERTAKING

I, the Executive Engineer, National Highway Division Gadchiroli hereby undertake that, the layout plan of the proposal will not be changed without prior approval of Central Government.




N. S. Bobade
Executive Engineer
National Highway Division
Gadchiroli.

Annexure-15

Office of the
Executive Engineer
National Highway Division, Gadchiroli
Tele No.: -07132-233382

Email:- nhgadchiroli.ee@mahapwd.com, nhgadchiroli.ee@gmail.com,

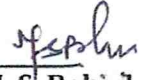
Outward No.: 375/Tech/PO/2024

Date: - 07/02/2024

UNDERTAKING

I, the Executive Engineer, National Highway Division Gadchiroli hereby undertake that, no labour camp will be established on the forest land.




N. S. Bobade
Executive Engineer
National Highway Division
Gadchiroli.

Annexure-16

Office of the
Executive Engineer
National Highway Division, Gadchiroli
Tele No.: -07132-233382

Email:- nhgadchiroli.ee@mahapwd.com, nhgadchiroli.ee@gmail.com,


Outward No.: 375 /Tech/PO/2024

Date: - 07 /02/2024

UNDERTAKING

I, the Executive Engineer, National Highway Division Gadchiroli hereby undertake that sufficient firewood, preferably the alternate fuel, will be provided to the labourer after purchasing the same from the State Forest Department or the Forest Development Corporation or any other legal source of alternate fuel




N. S. Bobade
Executive Engineer
National Highway Division
Gadchiroli.

Annexure-17

Office of the
Executive Engineer
National Highway Division, Gadchiroli
Tele No.: -07132-233382

Email:- nhgadchiroli.ee@mahapwd.com, nhgadchiroli.ee@gmail.com,

Outward No.: 375 /Tech/PO/2024

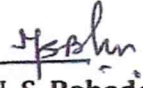
Date: - 07 /02/2024

UNDERTAKING

I, the Executive Engineer, National Highway Division Gadchiroli hereby undertake that, the boundary of the diverted forest land will be suitably demarcated on ground as per the directions issued in Allapalli Forest Division's letter No. कक्ष. -7 / सर्वे / जमीन/1870 Dtd. 19/01 /2024.

Class II pillars/stones will be used for demarcation. As stated in above letter, circular of PCCF Nagpur letter No. Desk-27/2/Cr.86/682/2019-20 Dtd. 31/10/2020 will be referred for specification of class II pillars/stones. Cost of construction and installation of pillars/stones will be carried by National Highway.




N. S. Bobade
Executive Engineer
National Highway Division
Gadchiroli.

Annexure-18

Office of the
Executive Engineer
National Highway Division, Gadchiroli
Tele No.: -07132-233382

Email:- nhgadchiroli.ee@mahapwd.com, nhgadchiroli.ee@gmail.com,


Outward No.: 375/Tech/PO/2024

Date: - 07/02/2024

UNDERTAKING

I, the Executive Engineer, National Highway Division Gadchiroli hereby undertake that no additional or new path will be constructed inside the forest area for transportation of construction materials for execution of the project work.




N. S. Bobade
Executive Engineer
National Highway Division
Gadchiroli.

Annexure-19

Office of the
Executive Engineer
National Highway Division, Gadchiroli
Tele No.: -07132-233382

Email:- nhgadchiroli.ee@mahapwd.com, nhgadchiroli.ee@gmail.com,

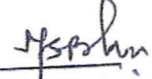
Outward No.: -375/Tech/PO/2024

Date: - 07/02/2024

UNDERTAKING

I, the Executive Engineer, National Highway Division Gadchiroli hereby undertake that the period of diversion under stage-1 approval will be co-terminus with the period of lease that is granted or the project life, whichever is less.




N. S. Bobade
Executive Engineer
National Highway Division
Gadchiroli.

Annexure-20

Office of the
Executive Engineer
National Highway Division, Gadchiroli
Tele No.: -07132-233382

Email:- nhgadchiroli.ee@mahapwd.com, nhgadchiroli.ee@gmail.com,


Outward No.: 375 /Tech/PO/2024

Date: - 07 /02/2024

UNDERTAKING

I, the Executive Engineer, National Highway Division Gadchiroli hereby undertake that the forest land will not used for any purpose other than that specified in the project proposal.




N. S. Bobade
Executive Engineer
National Highway Division
Gadchiroli.

Annexure-21

Office of the
Executive Engineer
National Highway Division, Gadchiroli
Tele No.: -07132-233382

Email:- nhgadchiroli.ee@mahapwd.com, nhgadchiroli.ee@gmail.com,


Outward No.: 375/Tech/PO/2024

Date: - 07/02/2024

UNDERTAKING

I, the Executive Engineer, National Highway Division Gadchiroli hereby undertake that, the Forest land will not be diverted or transferred to any other agency without approval from Government of India.




N. S. Bobade
Executive Engineer
National Highway Division
Gadchiroli.

Annexure-22

Office of the
Executive Engineer
National Highway Division, Gadchiroli
Tele No.: -07132-233382

Email:- nhgadchiroli.ee@mahapwd.com, nhgadchiroli.ee@gmail.com,

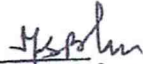
Outward No.: 375 /Tech/PO/2024

Date: - 07 /02/2024

UNDERTAKING

I, the Executive Engineer, National Highway Division Gadchiroli hereby undertake that violation of any of the conditions listed in stage-1 approval will amount to violation of Forest (Conservation) Act, 1980 and action would be taken as per the MoEF & CC Guideline F. No. 11-42/2017-FC Dtd 29/01/2018.




N. S. Bobade
Executive Engineer
National Highway Division
Gadchiroli.

Annexure-23

Office of the
Executive Engineer
National Highway Division, Gadchiroli
Tele No.: -07132-233382

Email:- nhgadchiroli.ee@mahapwd.com, nhgadchiroli.ee@gmail.com,

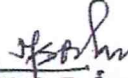
Outward No.: 375 /Tech/PO/2024

Date: - 07 /02/2024

UNDERTAKING

I, the Executive Engineer, National Highway Division Gadchiroli hereby undertake that violation of any other condition that the Ministry of Environment, Forests & Climate Change may stipulate from time to time in the interest of conservation, protection and development of forests & wildlife will not take place.




N. S. Bobade
Executive Engineer
National Highway Division
Gadchiroli.