

**MAJHGAON MEDIUM IRRIGATION PROJECT**

S.N	Particular / Condition	Compliances
i	Legal status of the diverted forest land shall remain unchanged;	No change has been made in the status of the forest land (426.763) (Hactares) coming under submergence of Majhgaon medium irrigation project distt. Panna (M.P.) undertaking enclosed ready reference. <u>(Annexure-I)</u>
ii	The proposed dam is 8 km long & C-shaped earthen dam at panna District. In 2016 monsoon there were two (2) dam burst cases at panna. Looking in to length of dam, shape of dam, earthen dam, pre 2015 design and act of violation is also reported. So a study from reputed national institute for required structural approval shall be undertaken and the recommendations be implemented by the user agency to avoid any possible unforced conditions;	The department has it's own design wing which has a very wide experience of dam structural designing and in MP the wing has designed several Major and minor dams which are safe and sound. Some of them Major Projects are Bansagar, Mohanpura, Kundalia and Madikheda which are a milestone. Nevertheless utmost care will be taken to avoid any possible unforced condition.
iii	As the CA site is rugged with inert shallow soil strata, therefore the C.A. scheme would be revised so as to augment moisture regime in the area and planting indigenous species only.	In the vicinity of CA site some minor tanks and stop dams are already exists so they will augment sufficient moisture regime in the area.
iv	Compensatory afforestation shall be raised over equivalent non forest and least 1000 plants will be planted ( 426.763 ha x 1000 plants/ha= 426763 plants) on the non-forest land. CA cost will be revised accordingly and CA cost will be deposited the CA area for reducing biotic interference will be erected by the forest department at the cost of the user agency.	As per the demand raised by the distt. Forest Officer Panna South. For the compensatory afforestation for Rs. 1221.22 lakh vide Memo No. 1760/SAC/2018-19 Dated 30-08-2019 has been desposited in the A/C. no. 150765771210928 of Corporation Bank Lodhi Complex Branch Block No-11, CGO Complex phase-I Lodhi Road New Delhi through NEFT/RTGS Challan, by E-payment check No. W280518413 Dated 20.08.2019 copy enclosed. <u>(Annexure-II)</u>
v	25% of the CA cost will be deposited in addition to normal CA cost in CA managed by Ad-Hoc CAMPA for the soil & moisture conservation activities on the CA land.	As mentioned under point iii there are minor tanks namely bhaissadol and some other stop dams and weirs in the vicinity of CA site there will be sufficient moisture available in the soil. Hence it is requested not to impose additional cost because it would cumber the project financially.
vi	The catchment area treatment (CAT) Plan will be prepared by the state government and the cost of the CAT will be deposited in the CAF managed by AD-hoc CAPMA .	The catchment area treatment (CAT) demand raised by D.F.O North Panna for amount of Rs. 83.49 lakh hasbeen deposited vide NEFT/RTGS CHALLAN Application No. 5771210744, Account No. 1507645771210744 of corporation Bank Lodhi complex branch Block No. 11 CGO complex phase-1 lodhi road new delhi-110003, through online challan No. V280200067185463 Dated 26.09.2018. (Enclosed Annxure No - III)

*[Signature]*



	<p>As the area of Panna Tiger Reserve is involved 5 % of the NPV shall be deposited and used for Wildlife Management plan in Panna Tiger Reserve.</p>	<p>Panna Tiger Reserve area is involved 5 % of the NPV demand raised by Deputy Director Panna Tiger reserve Panna for amount of Rs. 13.406 lakh has been deposited vide NEFT/RTGS CHALLAN Application No. 5771210744 , Account No. 1507645771210744 of corporation Bank Lodhi complex branch Block No. 11 CGO complex phase-1 Iodhi road new delhi-110003, through online challan No. V280200067185463 Dated 26.09.2018 (Enclosed Annxure No - III)</p>
viii	<p>Since 11 families settled over 22.683 ha in North Panna forest division &amp; 40 families settle over 39.52 PTR area involved, the R&amp;R plan shall be prepared and submitted by the User Agency.</p>	<p>Agreed, for the families settled over 22.683 ha in North Panna forest division &amp; 40 families settled over 39.52 Ha. PTR area the Rehabilitation and Resettlement will be enforced as per New LA Act viz "Right to fair compensation and transparency in Land Acquisition, Rehabilitation &amp; Resettlement Act, 2013" combined with National Rehabilitation Policy 2013 undertaking enclosed ready reference. (Annexure-IV)</p>
ix	<p>Penal CA shall be raised over 426 Ha of the degraded forest land forest land since work has been done in violation of FC.</p>	<p>The construction work of Majhgaon Medium Irrigation Project was started by the department through contractor in Khasra Nos. 932, 931 and 928 of Village Majhgaon. Farmers were found to be doing agricultural work on the spot in the said Khasra land and they were also given leases by the Revenue Department. Conserving paper of revenue department are enclosed as <u>annexure-V</u>. Excavation of Dam foundation in this revenue area was started about 225 meters but the forest department stopped the work on the spot, case number 1513/8 was registered on 09.07.2015 against the department and the contractor. Allowing this revenue land pertains to forest land.</p> <p>The work was started by the department through contractor on the revenue land, but later the forest department took action to register the case by declaring the dominance of the forest department on the said land. The department has not intentionally violated the Forest Act. After the review of the case at the government level, the land was filled in the original shape. After filling the pits dug by the contractor and the land compensation amount Draft number 933603 for Rs.10000 was submitted on 22.11.2016 to the DFO North Panna .DFO North Panna had closed the case vide order number /D.M. / 2017/45 / Panna, dated 22.03.2017. The department has not intentionally violated the Forest Act, the request is not to impose penalty. (Enclosed Annxure No - V &amp; VI)</p>
x	<p>Penal NPV will be imposed as per the guideline of the ministry as applicable in this case.</p>	<p>As requested above in Point No-IX, the imposition of penal NPV should be avoided in the interest of the project because it will irrigate around 13035 ha of land in drought Bundelkhand area on its completion. The cost benefit ratio will also increase if pannel NPV is imposed.</p>



xi	The area under diversion should be measured again using Total station method as area proposed found to be more ( 661.54 ha ) through DSS as compared to proposed.	The area under diversion is found to be 426.763 ha since the same has been assessed jointly by forest, revenue and irrigation officials. undertaking enclosed ready reference. (Annexure-VII)
xii	The proposal attracts Para 2 (ii) of guideline F.No 8-37/2017- FC dt. 03.05.2018 and based on which FC clearance for protected area may be considered after obtaining the Wildlife Clearance. Wildlife Clearance for this project is not submitted and the same may be obtained by the state government.	State Wild Life Board meeting was held under the Chairmanship of Hon'ble CM of M.P. on dated 10/7/2017 and the proposal sent and discussed in the 48 th meeting of National Board of Wildlife , Delhi on dtd 27/3/2018 the project proposal was recommended and soon the Wildlife clearance will be obtained enclosed. (Annexure-VIII)
xiii	The proposed dam is 8 km long & C- shaped earthen dam at Panna Distt. In 2016 monsoon there were two (2) dam 2015 burst cases at Panna. Looking in to Length of dam, shape of dam, earthen dam, pre 2015 design and act of violation is also reported. So it is proposed to seek a study from reputed national institute for required structural approval for taking triple the precaution to avoid any possible unforced conditions.	The department has it's own design wing which has a very wide experience of dam structural designing and in MP the wing has designed several Major and minor dams which are safe and sound. Some of them Major Projects are Bansagar, Mohanpura, Kundalia and Madikheda which are a milestone .Nevertheless utmost care will be taken to avoid any possible unforced condition.
xiv	The quantum of penalty of violations committed by user agency shall be arrived in accordance with guidelines issued by this Ministry vide no . 11-42/2017-FC dated 29th January 2018	As requested above the violation occurred due to confusion of land title between forest and revenue land the penalty already deposited and the POR also crush by DFO North Panna vide memo no /D.M. / 2017/45 / Panna, dated 22.03.2017. The violation not committed previously. enclosed. (Annexure-VI)
xv	Complete compliance of the FRA 2006 shall be done by the state Govt. before diverting the forest land for non- forestry purpose in the proposed project.	Agreed, complete compliance of the FRA 2006 will be done by the state Govt. before diverting the forest land for non- forestry purpose in the proposed project.
xvi	It has (Seen reported that the District Collector, Panna Madhya Pradesh has issued certificate dated 21.09.2015 for diversion of 426.763 ha of forest land in favour of certificate dated 21.09.2015 for diversion of 426.763 ha of forest in fovour of Water Resources Department Panna Distt. For Construction of Majhgaon Medium Irrigation project Panna district in the State of Madhya Pradesh without approval under FC Act. The matter should be investigated under section 3A/3B of the FC Act by the Regional office and reported along with the action taken report against erring officials ( those involved in non- forestry use of forest land) already initiated by the State Government.	It is very humbly requested that no certificate for diversion of forest land has been issued by District Collector.



xvii	The land identified for the purpose of CA shall be clearly depicted on a Survey of India toposheet of 1,50,000 scale.	Agreed, the land identified for the purpose of CA depicted on a Survey of India toposheet of 1,50,000 scale and attached herewith.
Xviii	The Non- Forest land to be transferred and mutated in favour of the state Forest Department for raising Compensatory Afforestation shall be notified as reserved forest under Section- 4 or Protected forest under under Section – 29 of the Indian Forest Act, 1927 or under the relevant Section (s) of the local Forest Act. The Nodal officer must report compliance within a period of 6 month from the date of grant of final approval and send 29 of the Indian Forest Act, 1927 or Under the relevant section of the local Forest Act as the case may be, to this Ministry for information and record.	The Non forest land has already been transferred to state Forest Department for raising Compensatory Afforestation and tha land made available is free from all encroachments and encumbrances what soever. enclosed. (Annexure-IX)
xix	The User Agency shall transfer the cost of rainsing and maintaining the compensatory afforestation at the current wage rate in consultation with state Forest Department in the account of Ad-hoc CAMPA of the concerned State through cost increase for works scheduled for subsequent years.	The catchment area treatment (CAT) demand raised by D.F.O North Panna for amount of Rs. 83.49 lakh hasbeen deposited vide NEFT/RTGS CHALLAN Application No. 5771210744 , Account No. 1507645771210744 of corporation Bank Lodhi complex branch Block No. 11 CGO complex phase-1 lodhi road new delhi-110003, through online challan No. V280200067185463 Dated 26.09.2018 enclosed. (Annexure-III)
xx	The Uses Agency shall provide additionally 25% of the CA cost toward soil and Moisture Conservation measures in the proposed CA area as per site requirement and the said amount may be deposited in the account of Ad-hoc CAMPA of the concerned State through online e-portal only	As requested above the additional 25 % cost towards soil and Moisture Conservation measures in the proposed CA area should be avoided as there are pre constructed. minor tanks and stop dams which will augment sufficient moisture regime in the CA area.
xxi	The User Agency shall transfer online, the Net present Value ( NPV) Of the forest land of India dated 28.03.2008, 24.04.2008 and 09.05.2008 in Writ Petition ( Civil) No 202/1995 and the guidelines issued by this Ministry vide its letter No. 5-312007- FC dated 05.02.2009. The Requisite funds shall be transferred though online portal into Ad-hoc CAMPA account of the state Concerned.	As per the demand raised by the distt. Forest Officer Panna North. For the Net present Value ( NPV) for Rs. 2671.54 lakh vide Memo No. 4241/SAC/2018-19 Dated 30-08-2018 has been desposited in the Account No. 1507645771210744 of corporation Bank Lodhi complex branch Block No. 11 CGO complex phase-1 lodhi road new delhi-110003, through online challan No. V280200067185463 Dated 26.09.2018 copy enclosed. (Annexure-III). In compliance of forest land of India dated 28.03.2008, 24.04.2008 and 09.05.2008 in Writ Petition ( Civil) No 202/1995 and the guidelines issued by this Ministry vide its letter No. 5-3/2007-FC dated 05.02.2009. though online portal into Ad-hoc CAMPA account of the state Concerned



xxii	Any fund received from the user agency under the project and deposited in the State forest Department account except the funds realized for regeneration/ demarcation of safety zone, shall be transferred through online portal into Ad-hoc CAMPA account of the State Concerned.	Agreed, the funds has been transferred through online portal into Ad-hoc CAMPA account of the State Concerned.
xxiii	The user agency should ensure that the compensatory levies (CA cost, NPV etc. ) are deposited through challan generated online on web portal and deposited in appropriate bank online only. Amount deposited through other mode will not be accepted as compliance of the Stage-I clearance.	Agreed, compensatory levies (CA cost, NPV etc.) has been deposited through challan generated online on web portal and deposited in appropriate bank online only. (As above point No. IV & XXI)
Xxiv	At the time of payment on the Net Present Value ( NPV) at the then prevailing rate the User Agency shall furnish an undertaking to pay the additional amount of NPV if so determined as per the final decision of the Hon'ble Supreme Court of India.	Agreed, the User Agency shall furnish an undertaking to pay the additional amount of NPV if so determined as per the final decision of the Hon'ble Supreme Court of India. Undertaking enclosed ready reference. (Annexure-X)
Xxv	The approved Catchment Area Treatment ( CAT) Plan shall be implemented at the cost of user agency. The commensurate cost of CAT plan will be deposited in Compensatory Afforestation Fund of the State.	Agreed, the CAT plan for the forest area involved and the commensurate cost of CAT has been deposited in Compensatory Afforestation Fund of the State. enclosed. (Annexure-III)
Xxvi	The State Govt. shall submit a certificate, that site for CA is suitable and free from all encroachments and other encumbrances, under the signature not below the rank of Nodal Officer ( FCA) in the State Government.	Agreed, certificate by state govt. that site for CA is suitable and free from all encroachments and other encumbrances, will be furnished.
Xxvii	User agency shall obtain the Environment Clearance as per the provisions of the Environment (Protection) Act 1986 if required.	Environment Clearance as per the provisions of the Environment (Protection) Act 1986. 21 <sup>st</sup> meeting of EAC held on 28.01.2019 in New Delhi, the project has been cleared in the Minutes point no-21.8. Copy enclosed for ready reference. enclosed. (Annexure-XI)
Xxvii i	The State Government shall ensure that the forest land located between FRL, and the FRL-4 meters may be afforested by planting appropriate indigenous tree species.	Agreed, The State Government will ensure that the forest land located between FRL and the FRL-4 meters may be afforested by planting appropriate indigenous tree species. Undertaking enclosed ready reference. (Annexure-XII)
Xxix	The User Agency shall undertake afforestation along the periphery of the reservoir.	The work for afforestation along the periphery of the reservoir will take place simultaneously with the construction activity them. Undertaking enclosed ready reference. (Annexure-XIII)
xxxi	Layout plan of the proposal shall not be changed without the prior approval of the Central Government.	No change in alignment of Dam will be made without the prior approval of the Central Government. Undertaking enclosed ready reference. (Annexure-XIV)



Xxxii	No labour camp/huts shall be established on the forest land.	Labour camp or other activity will not be allowed on forest land. Undertaking enclosed ready reference. (Annexure-XV)
Xxxii i	The forest land shall not be used for any purpose other than that specified in the proposal and under no circumstances be transferred to any other agency department or person.	Agreed. The forest land will not be used for any purpose other than that specified in the proposal and under no circumstances be transferred to any other agency department or person. Undertaking enclosed ready reference. (Annexure-XVI)
Xxxi v	Felling of tress on the forest land being diverted shall be reduced to the bare minimum and the trees should he felled under strict supervision of the State Forest Department.	To be done by State Forest Department.
Xxxv	The State Government ensure that the user agency shall implement the R&R plan as per the R&R policy of state Government in consonance with Notional R&R Policy Government of India before the commencement of the project work. The said R&R plan will be monitored by the State Government/ Regional Office of MoEE&CC along with indicators for monitored for monitoring and expected observable milestones.	Affected families will be settled as per approved R/R plan and as per prevelling state rehabilitation policy. Undertaking enclosed ready reference. (Annexure-IV)
Xxxv i	User agency in consultation with the State Forest Department shall create and maintain alternate habitat/ home for the avifauna, whose nesting tress are to be cleared in this project. Bird nests artificially made out of eco-friendly materials shall be used in the area including forest area and human settlements adjoining the forest area being diverted for the project.	Action will be taken as per direction.
Xxxv ii	State Government shall complete settlement of right, in terms of this scheduled Tribes and Other Traditional Forest Dwellers ( Recognition of forest Rights) Act, 2006 if any on the land to be diverted and submit the documentary evidence as prescribed by this forest land to be diverted and submit the documentary evidence as prescribed by this Ministry in its letter No. I I- 9/1998-FC (pt.) dated 03.08.2009 read with 05.07.2013 in support there of.	Action will be taken as per direction.
Xxxv iii	The user agency shall provide alternate fuels to the labourers and the staff working at the site so as to avoid any damage and pressure on the near by forest areas.	The labour working at site will be provided with alternate fules to avoid any damage to forest. Undertaking enclosed ready reference. (Annexure-XVII)



Xxi	Boundary of the forest land proposed to be diverted shall be demarcated on ground at the project cost by erecting four feet high reinforced cement concrete pillars each inscribed with its serial number forward and back bearing distance from pillar to pillar and GPS co- ordinates.	To be done by Nodal Officer, at the project cost.
XI	The State Government shall maintain the character of the projects as an irrigation project and to ensure continued benefit to the farmers in the command area no more diversion of water from the project for industrial projects will be permitted in future.	Agreed, State Government will maintain the character of the projects as an irrigation project and to ensure continued benefit to the farmers in the command area nad nothing else will be done beyond the provision considered already in DPR. Undertaking enclosed ready reference. (Annexure-XVIII)
X li	Any other condition that the concerned Regional Office of this Ministry may stipulate from time to time in the interest of conservation protection and development of forests& wildlife.	Action will be taken as per direction.
Xlii	The user agency shall submit the annual self-compliance report in respect of the above conditions to the State Government concerned Regional Office and this Ministry by the end of March of every yearregularly and	Action will be taken as per direction.
Xliii	The user agency and the State Government shall ensure compliance to provisions of the all Acts, Rules Regulations Guidelines relevant hon's ble Court Order (s) and National Green Tribunal (NGT) Order ( S) if any pertaining to this for the time being in force as applicable to the project.	All acts rules regulation and guidelines in force and as applicable to the project will be compliance.



(B.L.Dadoriya)  
Executive Engineer  
Water Resources Division  
Pawai Distt.Panna (M.P.)



Annexure-I

शर्त क्रमांक-1

कार्यालय कार्यपालन यंत्री जल संसाधन संभाग पवई, जिला पन्ना (म.प्र.)

E-mail- [eeurdivpawai@gmail.com](mailto:eeurdivpawai@gmail.com), Phone and Fax No- 07733-268093

**प्रमाण-पत्र**

प्रमाणित किया जाता है कि, वनभूमि का वैधानिक स्वरूप में किसी भी प्रकार का कोई परिवर्तन नहीं किया जावेगा।



(बी.एल. दादोरिया)  
कार्यपालन यंत्री  
जल संसाधन संभाग पवई  
जिला पन्ना (म.प्र.)



Annexure-II  
कार्यालय, कार्यपालन यंत्री, जल संसाधन

संभाग-पर्वई, जिला-पन्ना (म. प्र.)

01/04

E-mail- eeordipawar@gmail.com Tel & Fax- 07733-268093

क्रमांक / 1760 / व.ले.लि./2018-19

पर्वई, दिनांक 30/8/19

प्रति,

वन मण्डलाधिकारी,  
दक्षिण वन मण्डल पन्ना  
जिला-पन्ना (म. प्र.)

विषय :- पन्ना जिले के अंतर्गत मझगांव मध्यम सिंचाई परियोजना के निर्माण हेतु 426.785 हे वनभूमि जल संसाधन विभाग को उपयोग पर देने वावत् वैकल्पिक वृक्षारोपण की राशि जमा करने वावत्।

संदर्भ :- 1 आपके कार्यालय का पत्र क्रमांक/मा.वि./2019/196 पन्ना, दिनांक 15.01.2019  
2 कार्यपालन यंत्री, जल संसाधन संभाग पन्ना का पत्र पृ.क. 1435/अंके./2019 पन्ना, दिनांक 29.07.2019

विषयांतर्गत लेख है कि संदर्भित पत्र द्वारा मझगांव मध्यम सिंचाई परियोजना के निर्माण हेतु वैकल्पिक वृक्षारोपण की राशि रु. 122122000.00 का भुगतान (नेफ्ट/आर.टी.जी.एस. चालान) भारत सरकार के कैम्पा मद में कारपोरेशन बैंक लोधी कॉम्प्लेक्स ब्रांच ब्लाक 11 सी.जी.ओ. कॉम्प्लेक्स फेज-1 लोधी रोड न्यू दिल्ली 110003 आई.एफ.एस.सी. कोड CORP0000371 खाता क्रमांक 150765771210928 में ई-चेक क्रमांक W280518413 दिनांक 20.08.2019 को जमा किया गया है। कृपया सूचनार्थ एवं आवश्यक कार्यवाही हेतु प्रेषित।

संलग्न :- 1 चालान प्रति  
2 ई-चेक भुगतान विवरण

30.8.19  
(बी.एल. दादोरिया)  
कार्यपालन यंत्री  
जल संसाधन संभाग पर्वई  
जिला-पन्ना (म. प्र.)

## Payment Order List

E.E. W.R. DIVISION PAWAI (PANNA)

Date From: 20/08/2019 To : 20/08/2019 , Logged In User: Mr. SHAJAN LAL DADORIYA(Executive Engineer(Civil)) , Server Name: DB1NPARO\_Managed\_1  
Report Generated Time: 20/08/2019 15:08:45

Sr.N O.	Party Code	Party Name	Voucher No.	Date of Payment	Amount Paid	IFSC Code	Account No.	Payment Mode	Bill Ref No.	Advice No.	Cheque No.	Efile No.	UTR NO.
2803102010 : E.E. W.R. DIVISION PAWAI (PANNA) >> CORPORATION BANK >> NEW DELHI LODHI COMPLEX													
1	200011576 3810	MADHYA PRADESH CAMPA	280/4701/0 82019- 20/0007	20/08/2019	122,122,000.00	CORP0000 371	150765771 210928	E-Payment	WorkID/20 003959852	280310201 0/082019 20/E0039	W2805184 13		
Total					12,21,22,000.00								

*de*  
Executive Engineer  
Water Resources Divis  
Panna Distt Panna

02/04



03/04

## AGENCY COPY

## NEFT / RTGS CHALLAN for Ad-HOC CAMPA

Date : 20-08-2019

Agency Name.	WATER RESOURCE DIVISION PANNA
Application No.	5771210928
MoEF/SG File No.	8-37/2017-FC
Location.	MADHYA PRADESH
Address.	Ajaygarh road near RP school indrapuri colony pann Panna
Amount(in Rs)	122122000/-

Amount in Words :Twelve Crore Twenty-One Lakh Twenty-Two  
Thousand Rupees Only

NEFT/RTGS to be made as per following  
details;

Beneficiary Name:	MADHYA PRADESH CAMPA
IFSC Code:	CORP0000371
Pay to Account No.	150765771210928 Valid only for this challan amount.
Bank Name & Address:	Corporation Bank Lodhi Complex Branch, Block 11,CGO Complex, Phase I, Lodhi Road, New Delhi -110003

- This Challan is strictly to be used for making  
payment to CAMPA by NEFT/RTGS only
- This challan is valid only for seven days.

## BANK COPY

## NEFT / RTGS CHALLAN for Ad-HOC CAMPA

Date : 20-08-2019

Agency Name.	WATER RESOURCE DIVISION PANNA
Application No.	5771210928
MoEF/SG File No.	8-37/2017-FC
Location.	MADHYA PRADESH
Address:	Ajaygarh road near RP school indrapuri colony pann Panna
Amount(in Rs)	122122000/-

Amount in Words :Twelve Crore Twenty-One Lakh Twenty-Two  
Thousand Rupees Only

NEFT/RTGS to be made as per following  
details;

Beneficiary Name:	MADHYA PRADESH CAMPA
IFSC Code:	CORP0000371
Pay to Account No.	150765771210928 Valid only for this challan amount.
Bank Name & Address:	Corporation Bank Lodhi Complex Branch, Block 11,CGO Complex, Phase I, Lodhi Road, New Delhi -110003

- This Challan is strictly to be used for making  
payment to CAMPA by NEFT/RTGS only
- This challan is valid only for seven days

After making successful payment, User Agencies may send a line of confirmation through  
Email: helpdeskampa@corpbank.co.in

Print

Back





04/04

## कार्यालय वनमण्डलाधिकारी दक्षिण वनमण्डल पन्ना (म.प्र.)

Office - 07732 - 252016 , 252049, E-mail - dfotspanna@mp.gov.in,

क्रमांक/मा.चि./2019/196  
प्रति,

पन्ना / दिनांक 15/04/2019

✓ कार्यपालन यंत्री  
जल संसाधन संभाग पन्ना (म0प्र0)

विषय :- पन्ना जिले के अंतर्गत मझगांव मध्यम सिंचाई परियोजना के निर्माण हेतु 426.700 हे0 वन भूमि जल संसाधन विभाग को उपयोग पर देने बाबत वैकल्पिक वृक्षारोपण की राशि जमा करने बाबत।

संदर्भ :- प्रधान मुख्य वन संरक्षक (कक्ष भू-प्रबंध ) सतपुड़ा भवन भोपाल का पत्र क्रमांक/एफ-3/45/2014/10-11/5/1704 भोपाल दिनांक 13.06.2018

—00—

उपरोक्त विषय के अन्तर्गत मझगांव मध्यम सिंचाई परियोजना के निर्माण हेतु 427.00 हे0 वन भूमि के बदले ग्राम खजरुट में प्राप्त गैर वन भूमि में वैकल्पिक वृक्षारोपण योजना तैयार की गई थी। वैकल्पिक वृक्षारोपण हेतु 2.86 लाख प्रति हेक्टेयर की दर से 427 हे. की कुल राशि 122122000.00रु ई पोर्टल के माध्यम से भारत सरकार के कैम्पामद में जमा करे।

*Neena*  
वनमण्डलाधिकारी

दक्षिण वनमण्डल पन्ना (म.प्र.)  
पन्ना / दिनांक .....

क्रमांक/मा.चि./2019/  
प्रतिलिपि :-

- ✗ अपर प्रधान मुख्य वनसंरक्षक(भू-प्रबंध) सतपुड़ा भवन,म.प्र. भोपाल को सूचनार्थ सम्प्रेषित।
- ✗ मुख्य वन संरक्षक छतरपुर वृत्त छतरपुर को सूचनार्थ सम्प्रेषित।
- ✗ वन मंडलाधिकारी उत्तर वन मंडल पन्ना को सूचनार्थ ।

*sd*  
वनमण्डलाधिकारी  
दक्षिण वनमण्डल पन्ना (म.प्र.)

T/S  
online challan  
संकेत  
16/11



## कार्यालय-कार्यपालन यंत्री जल संसाधन संभाग पन्ना (म0प्र0)

01/02

E-Mail:- waterpanna@gmail.com, Phone&amp; fax:- (07732-252075)

पत्र क्रं 2417 / कार्य / 2018-19  
प्रति,

पन्ना दिनांक:-

2/11/18

वन मण्डलाधिकारी,  
उत्तर वन मण्डल पन्ना  
जिला पन्ना (म0प्र0)

विषय :- पन्ना जिले की निर्माणाधीन मझगायं मध्यम सिंचाई परियोजना में भारत शासन से जारी सैद्धांतिक अनुमति में अधिरोपित शर्तों के पालन बाबत।

सन्दर्भ :- आपका पत्र क्र 0/मा.नि/2018/4241/पन्ना दिनांक 30.08.2018

-00-

उपरोक्त विषयांतर्गत लेख है कि भारत सरकार पर्यावरण वन एवं जलवायु परिवर्तन मंत्रालय नई दिल्ली के पत्र क्र 0 / 8-37 / 2017 / एफ0सी0 दिनांक 03.05.2018 द्वारा वन संरक्षण अधिनियम 1980 के अन्तर्गत सैद्धांतिक स्वीकृति जारी की गई है। भारत सरकार द्वारा अधिरोपित शर्तों के पालन में आपके द्वारा प्रस्तुत मांग राशि के विरुद्ध इस कार्यालय द्वारा ऑन लाइन जनरेट किये गये चालन नं 0 V280200067185463 दिनांक 26.09.2018 द्वारा एन.पी.व्ही राशि रू 0 267153638.00, कैट प्लान राशि द्वारा रू 0 8349425.00 एवं 5 प्रतिशत जोड़ राशि रू 0 1340610.00 कुल राशि रू 0 276843673.00 कैम्पा के नाम भुगतान की जा चुकी है।

मांग पत्र पर वैकल्पिक वृक्षारोपण हेतु 10 वर्ष की कार्य योजना के आधार पर 427.00 हे 0 प्रभावित भूमि हेतु कुल राशि 1472103500.00 दर्शाई गई है। इस राशि के संबंध में अनुरोध है, कि यह राशि 7 वर्ष की कार्य योजना हेतु तैयार की जा कर पुनः संशोधित मांग राशि (वैकल्पिक वृक्षारोपण हेतु) का पत्र प्रेषित करने का कष्ट करें, ताकि राशि शीघ्र जमा कराई जा सकें।

सहपत्र :- चालान की छायाप्रति

(जे.के.ठाकुर)  
कार्यपालन यंत्री  
जल संसाधन संभाग पन्ना  
जिला पन्ना (म0प्र0)

पन्ना दिनांक:- 2/11/18

पृ 0 क्रं 2417-A / कार्य / 2018-19  
प्रतिलिपी :-

1. अधीक्षण यंत्री, जल संसाधन मण्डल छतरपुर की ओर सूचनार्थ सम्प्रेषित।
2. अनुविभागीय अधिकारी सिंहपुर बैराज उप संभाग क्र 0 2 अजयगढ़ की ओर लेख है कि वन मण्डलाधिकारी उत्तर वन मण्डल पन्ना के कार्यालय में उपस्थित होकर वैकल्पिक वृक्षारोपण की संशोधित मांग राशि का पत्र प्राप्त करने की कार्यवाही करें। सूचनार्थ

सहपत्र :- शून्य।



(जे.के.ठाकुर)  
कार्यपालन यंत्री  
जल संसाधन संभाग पन्ना  
जिला पन्ना (म0प्र0)



V280260067185463

02/02

AGENCY COPY

NEFT / RTGS CHALLAN for Ad-HOC CAMPA

Date : 26-09-2018

Agency Name.	WATER RESOURCE DIVISION PANNA
Application No.	5771210744
MoEF/SG File No.	8-37/2017-FC
Location.	MADHYA PRADESH
Address.	Ajaygarh road near RP school indrapuri colony pann Panna
Amount(in Rs)	276843673/-

Amount in Words :Twenty-Seven Crore Sixty-Eight Lakh Forty-  
Three Thousand Six Hundred and Seventy-Three Rupees Only

NEFT/RTGS to be made as per following  
details;

Beneficiary Name:	MADHYA PRADESH CAMPA
IFSC Code:	CORP0000371
Pay to Account No.	150765771210744 Valid only for this challan amount.
Bank Name & Address:	Corporation Bank Lodhi Complex Branch, Block 11, CGO Complex, Phase I, Lodhi Road, New Delhi -110003

- This Challan is strictly to be used for making  
payment to CAMPA by NEFT/RTGS only
- This challan is valid only for seven days.

BANK COPY

NEFT / RTGS CHALLAN for Ad-HOC CAMPA

Date : 26-09-2018

Agency Name.	WATER RESOURCE DIVISION PANNA
Application No.	5771210744
MoEF/SG File No.	8-37/2017-FC
Location.	MADHYA PRADESH
Address:	Ajaygarh road near RP school indrapuri colony pann Panna
Amount(in Rs)	276843673/-

Amount in Words :Twenty-Seven Crore Sixty-Eight Lakh Forty-  
Three Thousand Six Hundred and Seventy-Three Rupees Only

NEFT/RTGS to be made as per following  
details;

Beneficiary Name:	MADHYA PRADESH CAMPA
IFSC Code:	CORP0000371 ✓
Pay to Account No.	150765771210744 ✓ Valid only for this challan amount.
Bank Name & Address:	Corporation Bank Lodhi Complex Branch, Block 11, CGO Complex, Phase I, Lodhi Road, New Delhi -110003

- This Challan is strictly to be used for making  
payment to CAMPA by NEFT/RTGS only
- This challan is valid only for seven days.

After making successful payment, User Agencies may send a line of confirmation through  
Email: helpdeskampa@corpbank.co.in

N.P.V - Rp 267153638.00

CAT - Rp 8349425.00

ST. add. Rp 1340610.00

276843673.00

Payment - 26.9.18

26-09-201



**कार्यालय कार्यपालन यंत्री जल संसाधन संभाग पवई, जिला पन्ना (म.प्र.)**

E-mail- eewrdipawai@gmail.com, Phone and Fax No- 07733-268093

**प्रमाण-पत्र**

मैं बी.एल. दादौरिया, कार्यपालन यंत्री, जल संसाधन संभाग पवई जिला पन्ना यह वचन देता हूँ कि, बाँध के डूब से प्रभावित परिवारों को अनुमोदित पुर्नवास एवं पुर्नस्थापना (Rehabilitation & Resettlement – Act 2013) निर्धारित समय-सीमा में पारदर्शी रूप से किया जावेगा।



(बी.एल. दादौरिया)  
कार्यपालन यंत्री  
जल संसाधन संभाग पवई  
जिला पन्ना (म0प्र0)



नक्षा ग्राम मन्हागाय

Annexure-V

01/08







मध्य प्रदेश का व्युत्पन्न भू-अभिलेख  
फार्म पी - II  
खसरा

सी. एल. आर. नं. : 110901010001531800C655

ग्राम/मन्दाय		हल्का : मन्दाय		गामिन/अजयगढ		तहसील अजयगढ		जिला : मन्दा		वर्ष 2015-2018		कैथिया
क्रमांक	क्षेत्रफल (अथवा भूमि खातो में सम्मिलित न हो तो उसका वर्णन)	कावेदार का नाम, उसके पिता का या पति का नाम तथा निवास स्थान, अधिकार जिसके अन्तर्गत भूमि धारण की गई हो और देय राजस्व का लगान	किसी पूर्वप्राप्ति या पट्टेदार का या किसी मालकी का अधिकार में अन्य पट्टेदार का नाम, पिता का नाम, लगान या पट्टे की रकम और अग्रजगह पर दिए गये भाग का बँटवारा	पसल का नाम	क्षेत्रफल	रकसली क्षेत्रफल	चलू वर्ष की पसली	2 से 5 वर्ष तक की पसली	अन्य पसली अथवा 5 वर्ष से अधिक	खातो के गठित के बीजे में कोई पूर्व पसल का नाम तथा बँटवारा	11	
1	2		4	5	6	7	8	9	10	11	12	
931	2.0200	कावेदार का नाम, उसके पिता का या पति का नाम तथा निवास स्थान, अधिकार जिसके अन्तर्गत भूमि धारण की गई हो और देय राजस्व का लगान	किसी पूर्वप्राप्ति या पट्टेदार का या किसी मालकी का अधिकार में अन्य पट्टेदार का नाम, पिता का नाम, लगान या पट्टे की रकम और अग्रजगह पर दिए गये भाग का बँटवारा	पसल का नाम	क्षेत्रफल	रकसली क्षेत्रफल	चलू वर्ष की पसली	2 से 5 वर्ष तक की पसली	अन्य पसली अथवा 5 वर्ष से अधिक	खातो के गठित के बीजे में कोई पूर्व पसल का नाम तथा बँटवारा	11	12
		कावेदार का नाम, उसके पिता का या पति का नाम तथा निवास स्थान, अधिकार जिसके अन्तर्गत भूमि धारण की गई हो और देय राजस्व का लगान	किसी पूर्वप्राप्ति या पट्टेदार का या किसी मालकी का अधिकार में अन्य पट्टेदार का नाम, पिता का नाम, लगान या पट्टे की रकम और अग्रजगह पर दिए गये भाग का बँटवारा	पसल का नाम	क्षेत्रफल	रकसली क्षेत्रफल	चलू वर्ष की पसली	2 से 5 वर्ष तक की पसली	अन्य पसली अथवा 5 वर्ष से अधिक	खातो के गठित के बीजे में कोई पूर्व पसल का नाम तथा बँटवारा	11	12

इसकाई प्रतिनियमित  
जाति अथवा  
मवा विवासी निर्ज ग्राम  
भूमि स्वामी  
भू-राजस्व 2.50

03/08



मध्य प्रदेश कम्प्यूटरीकृत भू-अभिलेख  
फार्म पी -॥  
खमरा


$$0.4 \overline{) 0.8}$$
[illegible]



05/08

1	2	3
228/1 ख	0.5700	मोटो शारीर जल संयोजन संभाग पत्ता भूमि स्तम्भ



मध्य प्रदेश कम्प्यूटरीकृत भू-अभिलेख  
फार्म पी -II  
खसरा



सी. एल. आर. नं. :1109010100015018000662

अनम/क्रमांक	हल्का नजारा	तहसील :अजयगढ़	जिला :छत्ता	वर्ष 2016-2017	
क्रमांक (और यदि भूमि खाली है संज्ञित नहीं हो तो उसका वर्णन)	कहोदा का नाम उसके पिता का या पति का नाम तथा निवास स्थान, अधिकार जिसके अन्तर्गत भूमि हासल की गई है और देय शक्त्व का लान और देय शक्त्व का लान	खाली की भूमि	पड़ती का क्षेत्रफल	खाली के क्षेत्र में बंई गई फसल का नाम तथा क्षेत्रफल	कैपिटल
1	2	3	4	5	6
928/2 /क	0.2300 कपूर सिंह पिता राम सिंह धार्य पत्नी निवासी ग्राम भूमि स्वामी	कहोदा का नाम उसके पिता का या पति का नाम तथा निवास स्थान, अधिकार जिसके अन्तर्गत भूमि हासल की गई है और देय शक्त्व का लान और देय शक्त्व का लान	पड़ती का क्षेत्रफल	2 से 5 वर्ष तक की पड़ती	अन्य पड़ती अर्थात् 5 वर्ष से अधिक
				8	9
				10	11
					12
					(यह जमीन सिंचित है)

06/08

मध्य प्रदेश कृषि-विकास मंत्रालय  
प्राथमिकी - II  
खसरा



सी. एल. आर. नं. : 1109010100015018000664

क्रमांक	अन-नंकायां	हल्का नंकायां	किसी भूमिखाने या पट्टेदार का या किसी भूखेती की सीमा पट्टेदार का नाम, खाने या पट्टे की रकम और उसके पर दिए गये भाग का बीजाल	आदिम अजगढ		तारीख अजगढ		जिला : पन्ना		वर्ष 2016-2017	खाते के बाहर के बीजों में बीजों का फसल का नाम तथा बीजाल	कैपिटल
				फसल का नाम	बीजाल	दफ्तरी बीजाल	चालू वर्ष की पट्टी	2 से 5 वर्ष तक की पट्टी	अन्य पट्टी अर्थात् 5 वर्ष से अधिक			
1	2	3	4	5	6	7	8	9	10	11	12	
928/3	0.3200	बलवान सिंह पिता राम सिंह यादव पुत्री विवाहीपति भूमि खाने									(यह जमीन सिंचित है)	

07/08







Annexure - VII

वन अपराध प्रकरण क्र०-1513/08 दिनांक 09.07.2015 के संबंध में  
वनमंडलाधिकारी उत्तर वनमंडल पन्ना द्वारा पारित आदेश

01/03

वन परिक्षेत्र अजयगढ़ अन्तर्गत मझगांव मध्यम सिंचाई परियोजना में प्रभावित हो रही वनभूमि के वन कक्ष क्र०पी-180 में आवेदक संस्थान जल संसाधन संभाग पन्ना द्वारा अधिकृत कार्य एजेन्सी द्वारा भारत शासन की अनुमति के पूर्व ही वन क्षेत्र में 900 घन मीटर मृदा उत्खनित कर वन कक्ष में उपयोग करते हुये निर्माण कार्य किया गया। बिना सक्षम अधिकारी की अनुमति के वनभूमि तोड़ने पर आवेदक संस्थान जल संसाधन विभाग पन्ना एवं कार्य एजेन्सी के विरुद्ध पंजीबद्ध वन अपराध प्रकरण क्र०-1513/08 दिनांक 09.07.2015 दर्ज किया गया था।

कार्यपालन यंत्री जल संसाधन संभाग पन्ना द्वारा पत्र क्र०/1506 दिनांक 27.05.2016 द्वारा उत्खनित वनक्षेत्र को मूल स्वरूप में उनके विभाग द्वारा ले आया जावेगा तथा अधिरोपित मुआवजा राशि पृथक से वन विभाग में जमा करने का अनुरोध किये जाने पर कार्यालयीन पत्र क्र०/मा०चि०/993 दिनांक 28.05.2016 के माध्यम से आवेदक संस्थान द्वारा प्रस्तुत किये गये सहमति पत्र की प्रति के साथ वन अपराध निराकरण हेतु अपर प्रधान मुख्य वन संरक्षक (संरक्षण) सतपुड़ा भवन भोपाल से मार्गदर्शन चाहे जाने पर कार्यालय प्रधान मुख्य संरक्षक (संरक्षण) सतपुड़ा भवन भोपाल द्वारा पत्र क्र०/3072 दिनांक 23.06.2016 द्वारा मार्गदर्शन प्रदान किया गया कि वनभूमि को मूल स्वरूप में लाने के लिये होने वाली व्यय राशि 53900 रुपये एवं भारतीय वन अधिनियम 1927 की धारा 79 के तहत प्रतिकार राशि रुपये 10000 जमा कराने के संबंध में सहमति प्रदान की गई।

आवेदक संस्थान द्वारा दी गई सहमति अनुसार वनभूमि को मूल स्वरूप में लाने हेतु आवेदक संस्थान को लेख किया गया। जिसके पालन में आवेदक संस्थान द्वारा वनभूमि का समतलीकरण कर उपरोक्त भूमि को मूल स्वरूप में लाया जाकर कार्य पूर्ण कर दिये जाने एवं प्रतिकार की राशि रुपये 10000 कार्यालय वनमंडलाधिकारी उत्तर पन्ना के पक्ष में जमा कर दिये जाने के फलस्वरूप उप वनमंडलाधिकारी विश्रामगंज को स्थल निरीक्षण कर प्रतिवेदन प्रस्तुत करने हेतु निर्देशित किया गया। जिसके पालन में उप वनमंडलाधिकारी विश्रामगंज द्वारा पत्र क्र०/998 दिनांक 21.03.2017 द्वारा प्रतिवेदित किया गया कि आवेदक संस्थान द्वारा उत्खनित गड्ढों में मिट्टी भरने का कार्य संतोषजनक ढंग से पूर्ण कर दिया गया है। अतः वन अपराध प्रकरण क्र०-1513/08 दिनांक 09.07.2015 का निराकरण किये जाने की अनुशंसा की जाती है।

वरिष्ठ से प्राप्त मार्गदर्शन एवं आवेदक संस्थान द्वारा इस कार्यालय द्वारा दिये गये निर्देशों के पालन एवं उप वनमंडलाधिकारी विश्रामगंज द्वारा की गई अनुशंसा के आधार पर निम्न आदेश पारित किया जाता है।

// आदेश //

क्रमांक/मा०चि०/2017/45

पन्ना, दिनांक 22/03/2017

कार्यपालन यंत्री जल संसाधन संभाग पन्ना एवं कार्य एजेन्सी के विरुद्ध दर्ज वन अपराध प्रकरण क्र०-1513/08 दिनांक 09.07.2015 समाप्त किया गया जाकर दर्ज वन अपराध प्रकरण को नस्तीबद्ध किया जाता है।

(सतेन्द्र कुमार सागर)

भा.व.सं. (2004)

वन मंडलाधिकारी

उत्तर वनमंडल पन्ना (म.प्र.)

पन्ना, दिनांक 22/03/17

पृ०क्र०/मा०चि०/2017/

प्रतिलिपि :-

1. मुख्य वन संरक्षक छतरपुर वृत्त छतरपुर की ओर सूचनार्थ सम्प्रेषित।
2. उप वनमंडलाधिकारी विश्रामगंज की ओर सूचनार्थ एवं आवश्यक कार्यवाही हेतु प्रेषित।
3. वन परिक्षेत्राधिकारी अजयगढ़ की ओर सूचनार्थ एवं आवश्यक कार्यवाही हेतु प्रेषित।

Dasctop/Latter 2017

वन मंडलाधिकारी

उत्तर वनमंडल पन्ना (म.प्र.)

164



पत्र क्र0 3036 / टी0एस0 / 2016

पन्ना दिनांक:- 26/12/16

प्रति,

वन मण्डलाधिकारी,  
उत्तर वन मण्डल पन्ना  
जिला पन्ना (म0प्र0)

विषय :- मझगांव मध्यम सिंचाई परियोजना में प्रभावित वन भूमि कक्ष क्र0 पी-188 में बिना पूर्व स्वीकृति के कार्य किये जाने पर दर्ज वन अपराध प्रकरण क्र0 1513/08 दिनांक 09.07.2015

संदर्भ :- आपका पत्र क्र0/मा0चि0/2016/3550 पन्ना दिनांक 26.08.2016

—000—

उपरोक्त विषयानुसार संदर्भित पत्र के अनुसार मझगांव मध्यम सिंचाई परियोजना में प्रभावित वन भूमि कक्ष क्र0 पी-188 में बिना पूर्व स्वीकृति के कार्य किये जाने पर दर्ज वन अपराध प्रकरण क्र0 1513/08 दिनांक 09.07.2015 के संबंध में भारतीय वन अधिनियम/1927 की धारा 82 के अनुसार क्षति हुयी वन भूमि के मूल स्वरूप में लाने की कार्यवाही पूर्ण कर दी गई है। वन अधिनियम 1927 की धारा 97 के तहत प्रतिकर राशि रुपये 10000.00/- (रु0 दस हजार) ड्राफ्ट क्र0 933603 दिनांक 22.11.2016 द्वारा वन मण्डलाधिकारी उत्तर वन मण्डल पन्ना के पक्ष में जमा की जा रही है।

अतः उपरोक्त वन अपराध प्रकरण का निराकरण करने हेतु अनुरोध है।

संलग्न :- ड्राफ्ट क्र0 933603  
दिनांक 22.11.2016  
राशि रु0 10,000.00 मात्र

(बी0एल0 दादौरिया)

कार्यपालन यंत्री,  
जल संसाधन संभाग पन्ना  
जिला पन्ना (म0प्र0)

पत्र क्र0 3036-A / टी0एस0 / 2016

पन्ना दिनांक:- 26/12/16

प्रतिलिपि :- 1. मुख्य वन संरक्षक छतरपुर वृत्त छतरपुर की ओर सूचनार्थ सम्प्रेषित।  
2. उप वन मण्डलाधिकारी, विश्रामगंज की ओर सूचनार्थ एवं उत्खनित वन क्षेत्र मूल स्वरूप में लाने की कार्यवाही की पुष्टि कर प्रतिवेदन प्रस्तुत करने हेतु।

(बी0एल0 दादौरिया)

कार्यपालन यंत्री,  
जल संसाधन संभाग पन्ना  
जिला पन्ना (म0प्र0)

यही कर्म की तारीख से तीन माह के लिए है।

VALID FOR THREE MONTHS FROM THE DATE OF ISSUE

युनियन बैंक

Union Bank

SI. NO.

Keyno = IYL 15604

2 2 1 1 2 0 1 6

गुणन पर अदा की

ON DEMAND PAY D.F.O. NORTH PANNA

को या उसके आदेश पर  
OR ORDER

काये RUPEES

TEN THOUSAND RS. ONLY

शेष प्राप्त के लिए

₹ 10000/-

FOR VALUE RECEIVED

इसे युनियन बैंक ऑफ इंडिया For Union Bank of India

BC. No.

31933603

प्रा. युनियन बैंक  
To Union Bank

PANNA

PAYABLE AT PAR AT ALL OUR BRANCHES IN INDIA

EMPD/II

साक्षरता प्रमाणपत्र

Authorised Signatures

*[Signature]*

933603 0000260001 00003 15

03/03



Annexure-VII

शर्त क्रमांक-11

कार्यालय कार्यपालन यंत्री जल संसाधन संभाग पवई, जिला पन्ना (म.प्र.) 01/02

E-mail- eewrdvpawai@gmail.com, Phone and Fax No- 07733-268093

**प्रमाण-पत्र**

प्रमाणित किया जाता है कि, बाँध के डूबक्षेत्र में प्रभावित वनभूमि का परीक्षण वनविभाग, राजस्व एवं जल संसाधन विभाग के अधिकारियों/कर्मचारियों द्वारा संयुक्त रूप से किया गया है, प्रभावित वनक्षेत्र 426.763 हे0 पाया गया है।



(बी.एल. दादोरिया)  
कार्यपालन यंत्री







जल संसाधन संभाग पवई  
जिला पन्ना (म.प्र.)

**मझगाँव मध्यम सिंचाई परियोजना के डूब में आने वाली वनभूमि का वनखण्ड अनुसार गोशवारा**

क.	नक्शे में दर्शाया क्षेत्र	ग्राम का नाम	वनखण्ड का नाम जिसमें कालम क. 3 में दर्शाये ग्राम शामिल हैं	वनखण्ड में शामिल एवं डूब में प्रस्तावित वनभूमि	कालम क. 5 में दर्शाई वनभूमि में राजस्व अभिलेखों में दर्ज पट्टों की भूमि का रकबा	कालम क. 5 से कालम क. 6 को घटाने पर शुद्ध वन क्षेत्रफल
1	2	3	4	5	6	7
1	(ए)	मझगाँव	मझगाँव	122.23	30.98	91.25
2	(बी)	मझगाँव	देवराभातपुर "बी"	165.37	76.25	89.12
3	(सी)	मझगाँव	उदयपुर	56.86	42.04	14.82
4	(डी)	वनहरीकला	देवराभातपुर "बी"	85.26	62.65	22.61
5	(ई)	वनहरीकला	बड़ी वनहरी (अनसर्वेड)	129.74	0.00	129.74
6	(एफ)	वनहरीकला	बड़ी वनहरी	3.53	1.33	2.22
7	(जी)	कुअरपुर	मझगाँव	96.51	42.17	54.34
<b>योग</b>				<b>659.50</b>	<b>255.42</b>	<b>404.08</b>

नोट:- कालम क. 6 में दर्शाये रकबा में से अनुसूचित जनजाति और अन्य परम्परागत वन निवासी (वन अधिकारों की मान्यता) अधिनियम, 2006 के अन्तर्गत प्रदत्त वनाधिकार पत्रों में दर्ज भूमि होने की दशा में उतनी भूमि को कालम क. 7 में दर्शायी भूमि में शामिल किया जायेगा।

(22-683) - 12 No

 हल्का पटवारी	 हल्का पटवारी	 अनुविभागीय अधिकारी	 कार्यपालन यंत्री	 अनुविभागीय अधिकारी	 वनमंडलाधिकारी
कुअरपुर	अजयगढ़	सिंगपुर बैराज	जल संसाधन विभाग	अधिकारी/वन	उत्तर पन्ना
		अजयगढ़		व्यवस्थापन अधिकारी	

02/02

195.44

154.59



## कार्यालय प्रधान मुख्य वन संरक्षक (वन्यप्राणी), मध्य प्रदेश

प्रगति भवन, भोपाल विकास प्राधिकरण, तृतीय तल, एम.पी.नगर, भोपाल

दूरभाष : 0755-2674318, 2674337, फैक्स : 0755-2766315

E-mail : pccfwl@mp.gov.in

04/06

क्रमांक/मा.वि./NBWL/12-2/2821

भोपाल, दिनांक 27-4-2018

प्रति,

1. श्री नितिश अरजारिया,  
मेसर्स खजुराहो मिनरल्स,  
सागर रोड, धधारी, पोस्ट छतरपुर, जिला छतरपुर, म.प्र. 4046972
2. मुख्य परियोजना प्रबंधक,  
रेल विकास निगम लिमिटेड, भोपाल  
174/2 शक्ति नगर, अल्कापुरी गेट नं. -1 के सामने  
भोपाल, मध्यप्रदेश 462024
3. मुख्य कार्यपालन अधिकारी,  
विशेष क्षेत्र विकास प्राधिकरण (साडा) ग्वालियर, म.प्र.
4. महाप्रबंधक,  
मध्यप्रदेश ग्रामीण सड़क विकास प्राधिकरण,  
परियोजना ईकाई क्रमांक-2, सीधी, ज्ञान ट्रेडर्स के पास,  
रीवा रोड सीधी, म.प्र. (E-mail:- asrgm@rediffmail.com)
5. महाप्रबंधक,  
म.प्र. ग्रामीण सड़क विकास प्राधिकरण,  
परियोजना क्रियान्वयन ईकाई होशंगाबाद  
सर्किट हाउस के पास, होशंगाबाद, मध्यप्रदेश  
प्रबंध संचालक,  
मत्स्य महासंघ (सह.) मर्यादित, भदभदा मत्स्य बीज प्रक्षेत्र,  
भदभदा रोड, भोपाल (E-mail:-mpfishfed@gmail.com)
6. परियोजना महाप्रबंधक,  
मध्यप्रदेश ग्रामीण सड़क विकास प्राधिकरण,  
परियोजना क्रियान्वयन ईकाई-1 बैतूल  
विकास नगर कालापाठा, बैतूल (E-mail:-piubetul@rediffmail.com)
8. उप मुख्य अभियंता (निर्माण-1)  
पश्चिम मध्य रेलवे, कन्स्ट्रक्शन काम्प्लेक्स, पूर्वी भाग,  
हबीबगंज रेलवे स्टेशन, हबीबगंज, भोपाल  
कार्यपालन यंत्री, जल संसाधन संभाग, पन्ना, म.प्र.
10. मेसर्स चन्द्रशेखर पाटीदार कान्हा स्टोन क्रेशर  
निवासी ग्राम तिल्लोरखुर्द  
इन्दौर, पिन 452020
11. मेसर्स राजकुमार जाट  
निवासी ग्राम दुधिया, तहसील एवं जिला इन्दौर

विषय :-

Minutes of 48th Meeting of the Standing Committee of NBWL-reg

संदर्भ :-

Scientist 'C' (WL), Gov. MoEF (Wildlife Division), New Delhi letter No. F.No. 6-26/2018 WL (48th Meeting) dated 19-04-2018

संलग्न :- उपरोक्तानुसार।

J. Agwal 22/4/18  
(जितेन्द्र अग्रवाल)

भोपाल, दिनांक : 27.4.2018

प्रतिदिशि :-

- की ओर सूचनार्थ एवं आवश्यक कार्यवाही हेतु अग्रेषित। प्रकरणों में इस कार्यालय की अनुमति के बिना कार्य प्रारंभ न करने दिया जाये।

संलग्न :- उपरोक्तानुसार ।

27/4/18

मुख्य वन्यप्राणी अभिरक्षक एवं  
प्रधान मुख्य वन संरक्षक (वन्यप्राणी), म.प्र.





Government of India  
Ministry of Environment, Forest and Climate Change  
(Wildlife Division)

03/06

6<sup>th</sup> Floor, Vayu Wing  
Indira Paryavaran Bhawan  
Jor-Bag Road

New Delhi 110 003

Date: 19<sup>th</sup> April 2018

F.No. 6-26/2018 WL

To  
The Principal Secretary  
Forest Department  
Government of Madhya Pradesh  
Satpura Bhavan I Floor  
Bhopal 482 003

Sub: Minutes of the 48<sup>th</sup> Meeting of Standing Committee of National Board for Wildlife- reg.

Sir / Madam,

The 48<sup>th</sup> Meeting of Standing Committee of National Board for Wildlife was held on 27<sup>th</sup> March 2018 under the chairmanship of Hon'ble Minister for Environment, Forest and Climate Change. The following proposals pertaining to your State were considered:

Proposal for stone mining lease area 4 ha (private land) in Khasra No. 357 village Ghoora, Tehsil-Rajnagar, Dist. Chhatarpur, Madhya Pradesh. The mining area is 6.67 km away from Panna Tiger Reserve

The IGF(WL) briefed the Committee on the proposal and mentioned that the proposal was considered by the Standing Committee of NBWL in its 39<sup>th</sup>, 40<sup>th</sup> and 41<sup>st</sup> meetings. The APCCF(WL), Madhya Pradesh mentioned that mining area is a private land and does not form part of any corridor.

Further the IGF(WL) stated that the NTCA and the WII have rejected the proposal on the ground that the mining site located within the proposed landscape management plan (also the catchment area of Ken Betua Project) of Panna Tiger Reserve. The Secretary, MoEF&CC received representation on 30.10.2017 to reconsider the proposal from the project proponent.

Dr H S Singh, Member, NBWL mentioned that no mining should be permitted in the additional area to be added to the Panna Tiger Reserve in lieu of the core area to be diverted for Ken-Betwa river linking project.

After discussions the Standing Committee decided that the NTCA and the WII to verify the location and furnish the report to the Ministry within one month for further consideration. Consequently the Standing Committee decided to defer the proposal.

Construction of third railway track including electrification, signaling and telecommunication between Barkhera km 789.430 to Budni km 770.040 passing through Ratapani WLS in Districts Raisen and Sehore



04/06

- [6] Steps should be taken for enhancing the visibility for train drivers along sensitive sections by clearing vegetation, leveling mounds (under supervision of Forest Department) and putting solar- light posts at appropriate places.
- [7] A joint team comprising of watchmen of forest and railway departments (equipped with wireless sets) should patrol critical sections of the track (24 X 7 basis) and warn the train drivers whenever necessary. A separate team needs to be engaged for disposing food waste and other garbage from the tracks regularly which otherwise might attract animals to approach the track. Standardized signage should be erected at appropriate places along the track sensitizing the drivers and guards.
- [8] Construction work should be carried out during daytime (6 A.M to 6 P.M.) and no night camp of labors and contractor/user agency officials should be allowed within 2 km from the forest area. User agency should also monitor that no labor gets involved in extraction of forest products. Local RFO and forest staff should make regular and sudden visits to the construction sites for monitoring these.
- [9] Light and sound barriers should also be created along the railway as per WII's recommendations (WII 2016).
- [10] The NPV amount deposited by the user agency should be used for mitigating already existing railway track (if not done earlier) passing through the forest land as per the guidelines prescribed above.
- [11] The CWLW, Madhya Pradesh should constitute a monitoring committee comprising for forest officials of Satpura Tiger Reserve, NTCA, Indian Railway and local NGO representatives to supervise the compliance of the conditions laid in this report during various phases of project implementation.

After discussions the Standing Committee felt that the proposal has got no merits to be considered under the provisions of the Wildlife (Protection) Act, 1972 and decided that the proposal be send back to State Government.

#### Construction of Majhagaon Irrigation Project falls within 10 km periphery of Panna Tiger Reserve

The IGF(WL) briefed the Standing Committee on the proposal and stated that the project involves the use of an area 426.763 ha (includes 42.831 ha of buffer area) for the construction of Majhagaon Irrigation Project in the notified ESZ of Panna Tiger Reserve. He added that the State Chief Wildlife Warden has recommended the proposal with the condition that the project proponent should ensure no damage to wildlife. The NTCA has recommended the proposal subject to the strict adherence to the following mitigation measures:

- [1] Considering wildlife area from territorial and tiger reserve jurisdiction is proposed for submergence, which is direct loss of distribution and dispersal area of wildlife. Reduced flow of the water will have adverse impact on Gharial conservation in Ken Gharial Sanctuary. These call for both mitigation and prevention measures to deal with the loss and potentially emerging threats. The project proponent needs to consider mitigation in the form supporting buffer management and inputs in the territorial division and for this, certain funds (Rs. 10 crore for Panna Tiger Reserve and Rs. 8 crore for Ken Gharial Sanctuary) shall be made to Tiger Reserve Foundation. These funds would be utilized to enhance the protection measures, habitat recovery, man-animal conflict mitigation, Gharial Recovery Program and monitoring in the buffer and territorial area as well as Gharial sanctuary.
- [2] Continued use of compensated land between FRH and LRH for agriculture will create man-animal conflict. In this case, user agency and the concerned forest authorities shall ensure that the compensated land is completely free from encroachment.
- [3] Forest Department shall have right to sue water for conservation purpose, and tourism activity should be controlled and the plan should have prior approval of the reserve management and in accordance with the normative guidelines for tourism issued by National Tiger Conservation Authority.
- [4] 5% of annual profit from irrigation and electricity generation shall be shared with tiger reserve foundation.



05/06

- ✓ [5] Catchment area treatment plan shall be prepared and executed at the cost of user agency.
- [6] No labour settlements should be allowed in the forest during and post construction. No bio-resources should be used from the neighboring forests.
- [7] Labourers should strictly be prohibited from hunting. The construction company should be held responsible if it labourer and personnel report poaching.
- [8] It should be ensured that there would be minimum flow requirement to sustain Ken Gahrial sanctuary. This needs to be developed in consultation with the concerned institution.

✓ After discussions the Standing Committee decided to recommend the proposal along with the conditions and the wildlife mitigation measures stipulated by the State CWLW and the NTCA. The annual compliance certificate on the stipulated conditions should be submitted by the User Agency to the State CWLW.

Stone mine project in 1.10 ha on private land at Kewadiya Village, Indore Tehsil of M/s. Chandra Shekhar Patidar

The IGF(WL) mentioned that the proposal involves the use of private land 1.10 ha for the collection of boulder / gitti situated at 5.776 km away from the boundary of the Ralamandal Wildlife Sanctuary. He also stated that the State CWLW has recommended the proposal with the condition that the proponent should ensure no damage to wildlife.

After discussions the Standing Committee decided to recommend the proposal along with the conditions and the wildlife mitigation measures stipulated by the State CWLW. The annual compliance certificate on the stipulated conditions should be submitted by the User Agency to the State CWLW.

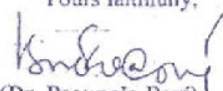
Stone mine project in 2.00 ha on private land at Umariya Khurd Village, Indore Tehsil of M/s. Rajkumar Jat

The IGF(WL) mentioned that the proposal involves use of private land of 2.0 ha for the collection of boulder / gitti situated at 3.07 km away from the boundary of the Ralamandal Wildlife Sanctuary. He also stated that the State CWLW has recommended the proposal with the condition that the proponent should ensure no damage to wildlife.

After discussions the Standing Committee decided to recommend the proposal along with the conditions and the wildlife mitigation measures stipulated by the State CWLW. The annual compliance certificate on the stipulated conditions should be submitted by the User Agency to the State CWLW.

The above recommendations are subject to the existing directives of Hon'ble Supreme Court and provisions of Forest (Conservation) Act, 1980.

Yours faithfully,


  
(Dr. Pasupala Ravi)  
Scientist C

Copy to

1. Chief Wildlife Warden, Forest Department, Satpura Bhavan I Floor, Bhopal 482 003

06/06

2. Additional Principal Chief Conservator of Forests (C), Ministry of Environment, Forest and Climate Change, Regional-Office (WZ), E-5, Kendriya Paryavaran Bhawan, E-5 Arera Colony, Link Road-3, Ravishankar Nagar, Bhopal 462 016
3. Joint Secretary, IA Division, MoEF&CC
4. Inspector General of Forests, FC Division, MoEF&CC

  
(Dr. Pasupala Ravi)  
Scientist C



Annexure -X

शर्त क्रमांक 24

**कार्यालय कार्यपालन यंत्री जल संसाधन संभाग पवई, जिला पन्ना (म.प्र.)**

E-mail- eewrdvpawai@gmail.com, Phone and Fax No- 07733-268093

**बचन-पत्र**

मैं बी.एल.दादौरिया ,कार्यपालन यंत्री जल संसाधन संभाग पवई जिला-पन्ना (म०प्र०) बचन देता हूँ कि एन०पी०व्ही० की निर्धारित राशि 267153638 (छब्बीस करोड़ इक्कहत्तर लाख तिरेपन हजार छै: सौ अठतीस मात्र) के अतिरिक्त राशि एन०पी०व्ही० के लिए तय की जावेगी उसे देने के लिए विभाग सहमत एवं वचनबद्ध है।



(बी.एल. दादौरिया)  
कार्यपालन यंत्री  
जल संसाधन संभाग पवई  
जिला पन्ना (म०प्र०)

Minutes of the 21<sup>st</sup> Meeting of the Expert Appraisal Committee for River Valley and Hydroelectric Projects held on 28.01.2019 at Teesta Meeting Hall, 1<sup>st</sup> Floor, Vayu Block, Indira Paryavaran Bhavan, Jor Bagh Road, New Delhi-3.

The 21<sup>st</sup> meeting of the re-constituted EAC for River Valley & Hydroelectric Projects was held on 28.01.2019 with the Chairmanship of Dr. Sharad Kumar Jain in the Ministry of Environment, Forest & Climate Change at Teesta Meeting Hall, 1<sup>st</sup> Floor, Vayu Wing, Indira Paryavaran Bhavan, Jor Bagh Road, New Delhi-3. The following members were present.

- |                          |                                      |
|--------------------------|--------------------------------------|
| 1. Dr. Sharad Kumar Jain | - Chairman                           |
| 2. Shri Sharvan Kumar    | - Representative of CEA              |
| 3. Dr. J.A. Johnson      | - Representative of WII              |
| 4. Dr. Vijay Kumar       | - Rep. of Ministry of Earth Sciences |
| 5. Dr. D.M. More         | - Member                             |
| 6. Dr. J.P. Shukla       | - Member                             |
| 7. Dr. S. Kerketta       | - Member Secretary                   |

Shri N.N. Rai, Dr. A.K. Sahoo, Prof. R.K. Kohli, Dr. T.P. Singh, Shri Chetan Pandit, Dr. (Mrs.) Poonam Kumria, Dr. S.R. Yadav and Dr. Govind Chakrapani could not present due to pre-occupation. The deliberations held and the decisions taken are as under:

**Item No. 21.0** Confirmation of the minutes of 20<sup>th</sup> EAC meeting:

The Minutes of the 20<sup>th</sup> EAC (River Valley & Hydroelectric Projects) meeting held on 27.11.2018 were confirmed.

**Item No. 21.1** Cumulative Impact Assessment and Carrying Capacity Study (CIA & CCS) of Satluj River Basin. Presentation of draft report before the EAC for recommendation of the Study.

The draft report on "Cumulative Environmental Impact Assessment (CEIA) & Carrying Capacity Study (CCS) of hydroelectric projects in Sutlej river basin in Himachal Pradesh" was presented by Indian Council of Forestry Research and Education (ICFRE), Dehradun along with its partner institutions viz. Alternate Hydro Energy Center (AHEC), Indian Institute of Technology (IIT), Roorkee; ICAR-Directorate of Coldwater Fisheries (DCFR), Bhimtal and Salim Ali Center for Ornithology and Natural History (SACON), Coimbatore before the 21<sup>st</sup> Expert Appraisal Committee (EAC) of River Valley and Hydroelectric Projects of MoEF & CC on 28.01.2019 at New Delhi. As Dr. S.K. Jain, the Chairman of the EAC has also contributed technical inputs in the study, Dr. D.K. More was requested to Chair the meeting for this item only. Dr Jain did not participate in deliberations for this item.

### Background

The CEIA study final draft report for 38 HEPs in Sutlej River Basin, Himachal Pradesh was submitted and presented before 91<sup>st</sup> EAC of MoEF & CC on 08.02.2016. The EAC had suggested:

- To include all HEPs including less than 10 MW in the CEIA study
- The Luhri project (775 MW), to be studied as Luhri Stage - I (210 MW), Stage - II (170 MW) and Stage - III (355 MW)
- Slope should be considered as a factor determining riparian distance between two cascading projects



02/04

recommended that the PP should be given benefit of granting of Environmental Clearance based on the documents submitted. In view of the above, EAC **recommended for grant of Environmental Clearance** as the requisite document submitted is complete and in order.

\*\*\*\*

- ✓ **Item No. 21.8** Majhgaon Medium Irrigation project (CCA: 9,000 ha), Panna district, Madhya Pradesh, Water Resource Department, Madhya Pradesh – reg. reconsideration for EC. **File No. J-12011/4/2017-IA-I(R), Proposal No. IA/MP/RIV/61490/2017**

The Project Proponent and the Consultant, Enviro Infra Solutions Pvt. Ltd., Ghaziabad, made a presentation on the project and *inter-alia*, provided the following:

The project envisages construction of composite dam on Bada Nala (a tributary of Ken River) near Narayanchua village to provide irrigation facility in Panna District of Madhya Pradesh. It is proposed to construct 3 dams on Bada Nala, viz. 8261.50 m long composite dam comprising of 1,123 m (left bank) and 3,237 m long (right bank) earthen dam with a maximum height of 36.35 m across Bada Nala and two (2) Saddle dams of length 2,171.5 m and 1,620 m. The Culturable Command Area (CCA) is 9,900 ha and irrigation facility proposed in Rabi Season is 9,900 ha, and in Kharif Season, it is 2,700 ha, benefitting 34 villages in Ajaigarh tehsil.

The total land requirement for project is 1,523.70 ha. The total submergence area is 1,489.39 ha, out of which 426.763 ha is forestland; 166.197 ha is Government land and 930.80 ha is private land. The Stage-I FC clearance for diversion of 426.73 ha forest land has been granted vide letter No. F.8-37/2017-FC dated 3.5.2018. About 8 villages consisting of about 1,696 families are likely to be (partially) affected due to this project. The total estimated cost of the project is about Rs. 358.99 Crores.

The CCA of the project is 9,900 ha and it is a Category-B project. The Panna Gangau Sanctuary and Ken Ghariyal Sanctuary are situated at a distance of 8.25 km and 5.25 km, respectively. Therefore, the General Conditions are applicable to this project. Hence, project was submitted at Central level. The project was granted scoping/TOR clearance on 16.5.2017 by Ministry of Environment, Forest & Climate Change.

The total catchment area of the river is 28,058 km<sup>2</sup>, out of which 24,472 km<sup>2</sup> is in Madhya Pradesh and remaining 3,586 km<sup>2</sup> is in Uttar Pradesh. The gross storage is 112.62 MCM and the live storage is 105.23 MCM. The total volumetric requirement of water during Kharif and Rabi Seasons shall be 15.08 MCM and 27.38 MCM, respectively. The Micro-irrigation by sprinkler shall be adopted in 100% command area.

Public Hearing (PH) was conducted by the Madhya Pradesh Pollution Control Board on 28<sup>th</sup> May, 2018 in the Primary School of village Majhgaon, Tehsil Ajaipur, District Panna. The meeting was presided by Dr. Girish Kumar Mishra, CEO Zila Panchayat Panna (representative of DM, District Panna) and attended by Shri V.S. Rai, R.O., M.P. State Pollution Control Board, Sagar. PP informed that during PH, the likely impacts on various environmental attributes with prediction due to construction were discussed along with mitigation measures proposed. The provision under various management plan were clearly spelt out. The information on the villages to be affected due to project and the scheme for rehabilitation and



03/04

resettlement of displaced families and various grants under the plan as per The Right to Fair Compensation and Transparency in Land Acquisition, Rehabilitation and Resettlement Act, 2013 are explained to the general public during PH.

The project was earlier considered by EAC in its meeting held on 27.7.2018. After detailed deliberations, and considering all the facts of the project as presented by the PP, EAC sought additional information/ clarifications on one season baseline data and EIA/EMP revision, revisit and modification of environmental matrix provided in the EMP, information on fish species from secondary sources, plan for conjunctive use of water in the project area, CAD plan be revised and accordingly the EIA/EMP report be revised and submitted.

The PP submitted the additional information and the same have been presented before the EAC during meeting on 26.10.2018. The PP intimated that one season baseline data has been collected and included in Section 3.5.6 (Ambient Air), 3.5.7 (noise levels), 3.6.1 (soil), 3.7.2 (groundwater) and 3.7.3 (surface water). The resultant pollution load has been discussed in mitigation measures in Chapter-4 of EIA report. The capital budget under different heads has also been provided. Modified Leopold Matrix during construction/operation has been provided in Section 4.8 of EIA report. Information on fish species has been included in Section 3.9.9.1 of EIA and Chapter-9 of EMP. About 22 fish species have been listed in the report which has been collected from secondary sources. CAD plan has been revised based on the actual ground reality and accordingly, the EIA/EMP report has been modified and submitted. Conjunctive use of groundwater has been proposed in about 150 ha area by developing 50 tube wells. A revised CAD plan with revised financial allocation of Rs. 7,535.08 lakhs has been provided. Major positive and negative environmental impacts of the project have been provided. Details of revised EMP cost amounting to Rs.12,392 lakhs with break-up for both capital and recurring cost have been provided.

Summary of Total Cost Estimate under EMP (Rs. In Lakhs)		
Sl. No.	Plans	Cost
1.	Catchment Area Treatment Plan	450.00
2.	Command Area Development Plan	7535*
3.	Compensatory Afforestation Scheme	4477.00
4.	Wildlife and Bio-diversity Management plan	25.00
5.	Fisheries Management Plan	222.00
6.	Resettlement and Rehabilitation Plan	6656.00
7.	Green Belt Development Plan	36.00
8.	Reservoir Rim Treatment Plan	25.00
9.	Muck Management Plan	7.00
10.	Landscape and Restoration Plan	4.00
11.	Restoration Plan for Quarry Sites	25.00
12.	Disaster Management Plan	8.00
13.	Water, Air and Noise Management Plan	16.00
14.	Public Health Delivery Plan	75.00
15.	Labour Management Plan	18.00
16.	Sanitation & Solid Waste Management Plan	54.00
17.	Local Area Management Plan	180.00
18.	Env. Safeguards During Construction Activities Including Road Construction	20.00
19.	Energy Conservation Measures	21.00
20.	Environmental Monitoring Plan	30.00
Total cost		12,392.00

\* The cost of works under CAD Scheme has been excluded, as it will be funded under Central Plan with State.



04/04

After detailed deliberations based on the presentation including the facts presented by the PP, the Committee deferred the proposal and sought the following additional information:

1. The environmental matrices for both construction and operation phases was presented. The committee opined that the PP shall relook at the matrices and update them since the PP was not able to justify some of the values. For each activity, weights should be assigned carefully. Updated matrices shall be submitted to the Ministry for reconsideration in the EAC.
2. One season data collected by the PP is from March-May, 2018 and is prior to the EAC meeting wherein the EAC sought some additional information. The PP must explain why such data was furnished along with the proof of collection of such data.

PP submitted the above information on 13.12.2018 and the same have been presented before the EAC during meeting held on 28.01.2019. The PP informed that major impacts are anticipated in construction phase. Modified Leopold matrix has also been updated/revised considering all short- and long-term impacts anticipated during construction phase. PP also informed that the consultant has completed the collection of third season monitoring data i.e. pre-monsoon 2018 in line with ToR and contract agreement made with Water Resource Department, MP and the same was incorporated in the revised EIA/EMP report submitted on 03.10.2018 in line with EAC MoM dated 27.07.2018. PP also submitted the proof of collection of pre-monsoon season data (March-May, 2018) by Noida Testing Laboratory (NABL accredited).

The EAC deliberated and considered all the facts of the project as presented by the PP and the EAC **recommended for grant of environmental clearance (EC)** for the proposed project with the following additional conditions:

- i. Necessary permission to be obtained for quarrying construction materials for the project as per the EIA Notification, 2006 and subsequent amendments thereof.
- ii. Solid waste generated, especially plastic waste, etc. should not be disposed of as landfill material. It should be treated with scientific approach and recycled. Use of single-use plastics may be discouraged.
- iii. Under CER activities, preference should be given to strengthen the basic amenities in the project affected villages like maintaining drinking water supply, providing health care facilities, etc.
- iv. Preference to be given to the local villagers as per the requirements and suitability, in the job/ other opportunities in the project, etc.
- v. Measures to be taken to develop skills of the local villagers particularly with respect to the trades related to construction works such as electrician, welder, fitter, etc.

\*\*\*\*

**Item No. 21.9** P.V. Narasimha Rao Kanthanapally Sujala Sravanthi Project Jayashankar Bhupalapally District, Telangana by Irrigation & CAD Department, Government of Telangana – regarding consideration of Fresh EC. **File No. J-12011/1/2010-IA-I, Proposal No. IA/TG/RTV/87571/2017**

The Project Proponent and the Consultant, Environmental Health & Safety Consultants Pvt. Ltd., Bengaluru, made a presentation on the project and *inter-alia*, provided the following:

Annexure - ~~XII~~

**कार्यालय कार्यपालन यंत्री जल संसाधन संभाग पवई, जिला पन्ना (म.प्र.)**

E-mail- eewrdvpawai@gmail.com, Phone and Fax No- 07733-268093

**प्रमाण-पत्र**

प्रमाणित किया जाता है कि, बाँध के जल भराव सीमा के एवं एफ0आर0ए0 से 4 मीटर (F.R.L.-4 मीटर) के बीच के वृक्ष नहीं काटे जावेंगे। इसके लिये विभाग सहमत है।



(बी.एल. दादोरिया)

कार्यपालन यंत्री

जल संसाधन संभाग पवई

जिला पन्ना (म.प्र.)



Annexure - XIII

**कार्यालय कार्यपालन यंत्री जल संसाधन संभाग पवई, जिला पन्ना (म.प्र.)**

E-mail- eewrdiwpawai@gmail.com, Phone and Fax No- 07733-268093

**प्रमाण-पत्र**

प्रमाणित किया जाता है कि, बौध की परिधि के साथ वनीकरण का कार्य करने के लिए विभाग सहमत एवं बचनबद्ध है।



(बी.एल. दादौरिया)  
कार्यपालन यंत्री  
जल संसाधन संभाग पवई  
जिला पन्ना (म0प्र0)

Annexure - ~~XIV~~

शर्त क्रमांक-31.

**कार्यालय कार्यपालन यंत्री जल संसाधन संभाग पवई, जिला पन्ना (म.प्र.)**

E-mail- eewrdipawai@gmail.com, Phone and Fax No- 07733-268093

**प्रमाण-पत्र**

प्रमाणित किया जाता है कि, बाँध कार्य का ले-आट प्लान बिन केन्द्रीय शासन के पूर्व स्वीकृति के नहीं बदला जावेगा।



(बी.एल. दादौरिया)  
कार्यपालन यंत्री  
जल संसाधन संभाग पवई  
जिला पन्ना (म.प्र.)



**कार्यालय कार्यपालन यंत्री जल संसाधन संभाग पवई, जिला पन्ना (म.प्र.)**

E-mail- eewrdiupawai@gmail.com, Phone and Fax No- 07733-268093

**प्रमाण-पत्र**

प्रमाणित किया जाता है कि, वनक्षेत्र में बाँध निर्माण के समय कोई श्रमिक कैम्प स्थापित नहीं जावेगा।



(बी.एल. दादौरिया)

कार्यपालन यंत्री

जल संसाधन संभाग पवई

जिला पन्ना (म0प्र0)

Annexure - XVI**कार्यालय कार्यपालन यंत्री जल संसाधन संभाग पवई, जिला पन्ना (म.प्र.)**

E-mail- eewrdiupawai@gmail.com, Phone and Fax No- 07733-268093

**प्रमाण-पत्र**

मैं बी.एल. दादौरिया, कार्यपालन यंत्री, जल संसाधन संभाग पवई जिला पन्ना यह वचन देता हूँ कि, बाँध निर्माण हेतु प्रस्तावित वनभूमि किसी भी परिस्थिति में बिना केन्द्र सरकार की अनुमति के बगैर किसी अन्य संस्था/विभाग/व्यक्ति को हस्तांतरित नहीं की जावेगी।



(बी.एल. दादौरिया)  
कार्यपालन यंत्री  
जल संसाधन संभाग पवई  
जिला पन्ना (म.प्र.)



**कार्यालय कार्यपालन यंत्री जल संसाधन संभाग पवई, जिला पन्ना (म.प्र.)**

E-mail- eewrdipawai@gmail.com, Phone and Fax No- 07733-268093

**प्रमाण-पत्र**

प्रमाणित किया जाता है कि, कार्यस्थल पर निर्माण एजेंसी काम करने वाले श्रमिकों को जंगल में किसी भी तरह के नुकसान को बचाने के लिए वैकल्पिक फ्यूल उपलब्ध कराये जाने हेतु विभाग वचनबद्ध है।



(बी.एल. दादौरिया)  
कार्यपालन यंत्री  
जल संसाधन संभाग पवई  
जिला पन्ना (म.प्र.)

Annexure - XVIII

**कार्यालय कार्यपालन यंत्री जल संसाधन संभाग पवई, जिला पन्ना (म.प्र.)**

E-mail- eewrdipawai@gmail.com, Phone and Fax No- 07733-268093

**प्रमाण-पत्र**

प्रमाणित किया जाता है कि, डीपीआर में दिये गये प्रावधानों के अनुसार सिंचाई परियोजना के स्वरूप एवं चरित्र को बनाए रखेगी और कमांड क्षेत्र में किसानों को निरंतर सिंचाई का लाभ दिये जाने के लिए विभाग वचनबद्ध है।



(बी.एल. दादौरिया)

कार्यपालन यंत्री

जल संसाधन संभाग पवई

जिला पन्ना (गोप्रो)