


# पावर ग्रिड कारपोरेशन ऑफ इंडिया लिमिटेड

(भारत सरकार का उद्यम)

## POWER GRID CORPORATION OF INDIA LIMITED

(A Government of India Enterprise)



765/400 के. वी. सुंदरगढ़ उपकेंद्र, ग्राम- केनापली, पोस्ट- कुरुगा, जिला- सुंदरगढ़- ओड़िसा - 770002  
765/400 KV Pooling Station Sundargarh, Vill.- Kenapali. P.O- Kurga, Dist.- Sundargarh, Odisha-770002  
E-mail : sundargarhss@powergrid.co.in

Ref No : ODP/SNG/TLC /Forest/19/ 0513

Dated: 29.04.2019

To

Divisional Forest Officer,  
Sundargarh Forest Division,

Sub: Proposal for diversion of 24.424 ha of Forest Land for construction/laying of LILO of both Circuit of Rourkela – Raigarh 400 KV/DC Transmission Line (2<sup>nd</sup> Line) from existing 765/400 KV / Pooling Sub-Station at Kenapali, sundargarh to existing 400 KV D/C Rourkela – Raigarh Transmission Line at Village Majhapara by M/s Power Grid Corporation of India Limited. ( Proposal No.FP/DR/TRANS/22467/2016 and State Sl. No. 099/2016, dt.28.11.2016).

- Ref:
- Order No. 2-ORC320/2017-BHU, dtd 04.08.2017 of Govt of India, Ministry of Environment & Forest & Climate change,
  - 10F(Con) 153/2017/ 17193/F&E, Bhubaneswar Dtd 18.08.2017 of Govt. of Odisha, Forest & Environment Department.
  - Memo No 1319, sts 11.05.2018. of Regional Chief conservator of forest, Rourkela Circle,
  - Your office Memo No: 4103, 14.05.2018 and earlier memo No. 3257, Dt. 20.04.2018

Sir,

In reference to the cited subject and in compliance to the letter ref no. cited above, here we are submitting revised point wise compliance report in 6( Six) sets for your kind information and necessary action towards issuing of Stage – II approval of the subject said diversion proposal.

Yours Faithfully

(R.P Sahu)  
Sr. DGM /Sundargarh

29/4/19.  
24.424 ha.

**COMPLIANCE REPORT**  
**POINT- WISE COMPLIANCE OF LETTER NO.**  
**5-ORC320/2017-BHU, DTD 04.08.2017**  
**Sundargarh Forest Division**  
**Area – 24.424 HAC**

- i) *Legal Status of forest land proposed for diversion shall remain unchanged.*
  - Undertaking in this regard is enclosed at Annexure-I( Pg No – 57)
- ii) *The State Government shall charge the Net Present value(NPV) of the Forest area proposed to be diverted under this proposal from the user agency as per the order of the Hon'ble supreme court of India dated 28.03.2008,24.04.2008 and 09.05.2008 in writ petition (civil) no. 202/1995 and guidelines issued by this ministry vide its letter no. 5-3/2007-FC dated 05.02.2009 this regard. While conveying the compliance of this condition, mention be made of the Eco-class and density of forest for which has been charged.*
  - DFO, Sundargarh vide his letter No- 5680 dated 11.08.2017 have demanded the Net Present Value (NPV) of Rs.1, 12,89,424/- at a canopy density of below 0.4 and Eco class – III of the forest land proposed for diversion. Payment for NPV has been deposited to CAMPA account through E-Payment Module vide e-pay order no – CNAAESRLG3, Dt. 27.08.2017, Bank transaction receipt is enclosed at Payment Abstract ( Pg – 13 to 57)
- iii) *At the time of payment of the Net Present Value (NPV) at the present rate, the user agency shall furnish an undertaking to pay the additional amount of NPV, If so determined as per the final decision of the Hon'ble Supreme Court of India.*
  - An Undertaking to pay any additional amount of NPV, If so determined as per the final decision of the Hon'ble Supreme Court of India is Enclosed at Annexure – II( Pg No. 58).
- iv) *Compensatory afforestation over 48.848 ha of degraded forest land identified in Palsani Dongar RF of Padampur Range under Bargarh Forest Division against the area of forest land proposed to be diverted shall be raised and maintained by the State Forest Department at the cost of the User Agency.*
  - To raise and maintain Compensatory afforestation over 48.848 ha of degraded forest land identified in Palsani Dongar RF of Padampur Range under Bargarh Forest Division against the area of forest land proposed for diversion, DFO, Sundargarh has been demanded vide his memo no 6036/4F/Misc, dtd 31.08.2017 to deposit an amount of Rs. 45,40,200 i.r.o aforesaid CA scheme as per the instruction issued vide memo no 19077/9F(ET)-45/2017 by Addl. Principal CCF(FD & NO, FC Act) and requested to Supply infrastructure items, approved under this CA to the DFO Bargarh.

Accordingly Payment for against aforesaid demand has been deposited to CAMPA account through E-Payment Module vide e-pay order no – CNAAEWRIX8, Dt. 05.09.2017, Bank transaction receipt is enclosed at **Payment Abstract ( Pg – 13 to 57)**. And the infrastructure items approved under the CA scheme has been supplied to the DFO, Bargarh. A copy of the Receipt is enclosed herewith at Page No: - 29.

# POWER GRID CORPORATION OF INDIA LIMITED



A Government of India Enterprise)

765/4 10kV Pooling Station, Vill- Kenapali, Post- Kurga, Dist- Sundargarh, Odisha-770002

In Continuance to the above it is to state that, as the current wage rate change to 280/- per manday, the above said CA Scheme has been revised and approved vide 3604, dtd 26.02.2019 of Addl. PCCF ( FD & NO, FC Act), Bhubaneswar with an amount of Rs. 62,76,400.00. and as per the demanded note issued by Divisional Forest Officer, Sundargarh vide memo no 1359, dtd 07.03.2019, the differential amount of Rs. 7,36,200.00 has been deposited on dtd 18.03.2019, a copy of payment slip enclosed at **Payment Abstract ( Pg – 13 to 57)**

v) *The State Govt. has proposed plantation of 19,539 number of trees over 48.84 ha of degraded forest land. However, 24,424 number of trees @ 1000 trees per ha shall be planted against diversion of 24.424 ha of forest land. Hence, the State Govt. shall identified additional degraded forest land for plantation of balance 4885 number trees.*

- In this regard, DFO, Sundargarh was requested to DFO, Jharsuguda to identify a degraded forest patch to raise additional 4885 nos of trees vide his memo no 5931/4F(Misc), dtd 23.08.2017. Accordingly a degraded forest patch over an area of 12.213 ha has been identified in Lamdungri PRF of Kolabira Range under Jharsuguda Forest Division and a detail Scheme for raising additional 4885 nos trees has been prepared and got approved by Addl. PCCF (FD & NO, FC Act) vide his memo no 2939/9F(ET)452/2017dt. 13.02.2018. Accordingly DFO Sundargarh has been demanded vide his memo No. 1286/4F/Misc. Dt. 26.02.2018 to deposit an amount of Rs. 11,98,500 i.r.o aforesaid CA Scheme.

Accordingly Payment for the aforesaid CA has been deposited to CAMPA account through E-Payment Module vide e-pay order no – CNAAIHNRK6, Dt. 16.03.2018, Bank transaction receipt is enclosed at **Payment Abstract ( Pg – 13 to 57)**.

In Continuance to the above it is to state that, as the current wage rate change to 280/- per manday, the above said CA Scheme has been revised and approved vide 2336, dtd 07.02.2019 of Addl. PCCF ( FD & NO, FC Act), Bhubaneswar with an amount of Rs. 15,67,200.00. and as per the demanded note issued by Divisional Forest Officer, Sundargarh vide memo no 984, dtd 15.02.2019, the differential amount of Rs. 3,68,700.00 has been deposited on dtd 18.03.2019, a copy of payment slip enclosed at **Payment Abstract ( Pg – 13 to 57)**.

vi) *The State Govt shall modified the C.A. scheme accordingly and shall also include other measure like soil and moisture conservation, Check dam, etc.*

- Both the CA scheme prepared and approved under this proposal has consists of all measure like soil and moisture conservation, check dam etc.

vii) *The number of trees actually to be felled out of 4,400 number of enumerated trees shall be furnished before Stage – II approval.*

- In compliance to the condition above, a Detail list for Felling and pollarding has been prepared as per guidelines issued by Ministry vide letter No. 7-25/2012-FC dated 05.05.2014 and 19.11.2014 and the same has been verified by forest official. According to the list, 1614 nos of trees required to fell and 186 nos trees are require to loop out of 4,400 no of enumerated trees. Detail of trees to be felled/Lopped are enclosed at **page no – 87 and onwards.**

Eastern Region-II, Office: J-1-15, EP Block, Sector-V, Salt Lake City, Bidhannagar, Kolkata-700091, Ph-033-23572825.  
Regd. Office: B-9, Qutub Institutional Area, KatwariaSarai, New Delhi-110016  
Regd. Office: B-9, Qutub Institutional Area, KatwariaSarai, New Delhi-110016, EPABX:011-26560112,26560121

# POWER GRID CORPORATION OF INDIA LIMITED



A Government of India Enterprise)

765/4 10kV Pooling Station, Vill- Kenapali, Post- Kurga, Dist- Sundargarh, Odisha-770002

viii) *The user agency shall transfer the cost of raising and maintaining the Compensatory afforestation for 10 years, at the current wage rate, to the State Forest Department.*

- Both the CA scheme prepared i.r.o of this proposal has consists 10 years of Maintenance and prepared a wage rate of that time.

ix) *All the funds received from the user agency under the project shall be transferred online to the Ad-hoc CAMPA in the Saving bank Account pertaining to the state concerned.*

- All the funds deposited under this projects has been transferred on line to the Ad-hoc CAMPA in the saving account using E-Payment Module through web portal of Ministry of Environment & Forest. Details of all the Payment are as follows:-

Sl. No	Particulars	Amount	Receipt no. & Date	Page No
01	NPV	1,52,89,424/-	CNAAESRLG3, Dt. 27.08.2017	Payment Abstract (Pg - 13 to 57)
02	CA 48.818 Ha	45,40,200/-	CNAAEWRX8, Dt. 05.09.2017	
02. a	Differential amount @ 280	7,36,200.00	Dtd. 18.03.2019	
03	CA 12.213	11,98,500/-	CNAAIHNRK6, Dt. 16.03.2018	
03. a	Differential amount @ 280	3,68,700/-	Dtd. 18.03.2019	
04	Dwarf Plantation Scheme	54,36,026/-	CNAAFABJW5, Dt. 13.09.2017	
04. a	Differential amount @ 224.30	3,59,985/-	SBIN718303352358, Dt. 30.10.2018	
04. b	Differential amount @ 280	6,72,319/-	Dtd. 18.03.2019	

x) *The royalty of trees need not be demanded from the user agency as per Ministry's letter No. 13-20/2015-CAMPA dated 09.06.2016.*

- This is to State that neither royalty against trees has been demanded by Divisional Forest Officer to us, nor any amount has been deposited for the Same to the State forest Department.

xi) *The user agency shall comply with the guidelines for laying transmission lines through forest areas issued by Ministry vide letter No. 7-25/2012-FC dated 05.05.2014 and 19.11.2014.*

- Agreed with the condition and Necessary Undertaking in this regard is enclosed at Annexure- III, Pg No. 59.

xii) *The User agency in consultation with the State Forest Department shall prepare a detailed scheme for Creation and Maintenance of Plantation of Dwarf Species (preferably zyziphus species) in Right of Way under the Transmission line, and provide Funds for execution of the said Scheme by State Forest Department.*

Eastern Region-II, Office: J-1-15, EP Block, Sector-V, Salt Lake City, Bidhannagar, Kolkata-700091, Ph-033-23572825.  
Regd. Office: B-9, Qutub Institutional Area, Katwaria Sarai, New Delhi-110016  
Regd. Office: B-9, Qutub Institutional Area, Katwaria Sarai, New Delhi-110016, EPABX: 011-26560112, 26560121

# POWER GRID CORPORATION OF INDIA LIMITED



A Government of India Enterprise)

765/4 10kV Pooling Station, Vill- Kenapali, Post- Kurga, Dist- Sundargarh, Odisha-770002

- In compliance to the above condition, a detail scheme for creation and maintenance of plantation of dwarf species (preferable zyziphus species) in right of way under the transmission line has been prepared in consultation with the state forest department and the same has been got approved by RCCF, Rourkela Circle vide his memo no - 2335/3F (Dis-S)-523/2017. Dtd 01.09.2017.

Accordingly DFO Sundargarh has been demanded vide his memo No. 6089/4F/Misc. Dt. 04.09.2017 to deposit an amount of Rs. 54,36,026 i.r.o aforesaid Dwarf Plantation Scheme.

Payment for the aforesaid Purpose has been deposited to CAMPA account through E-Payment Module vide e-pay order no – CNAAFABJW5, Dt. 13.09.2017, Bank transaction receipt is enclosed at **Payment Abstract ( Pg – 13 to 57)**.

As the wage rate per manaday changed time to time, previously aabove said scheme was revised to the then wage rate of Rs. 224.30/- per manday and got approved by Regional Chief Conservator of Forest, Rourkela Circle, vide his memo no, 3044, dtd 20.09.2018 to an amount of Rs. 57,96,011.00, According as per the demand note issue from Divisional Forest Officer, Sundargarh Forest Division, vide memo no – 6781, dtd 29.09.2018. the enhance amount of Rs. 3,59,985 was deposited vide UTR Ref, SBIN718303352358, Dt. 30.10.2018,

In Continuance to the above, as the current wage rate once again changed to 280/- per manday, the said scheme has already revised once again and got approved by regional chief conservator of Forest, Rourkela Circle vide his memo no.398, Dt. 13.02.2019 with an amount of Rs. 64,68,330.00. And as per demand note issued to us vide memo no. 989, Dt. 15.02.2019, the enhance amount of Rs. 6,72,319 has already deposited on dtd 18.03.2019. and all the payment detail are enclosed at **Payment Abstract ( Pg – 13 to 57)**

- xiii) *The Boundary of the Forest land proposed to be diverted shall be demarcated on the ground at the project cost, by erecting four feet high reinforced cement concrete pillars, each inscribed with its serial number, DGPS coordinates, distance from adjoining pillars etc. as Ministry's letter No. 13-20/2015-Campa dated 09.06.2016, the cost of expenditure like boundary walls, stone pillars, demarcation charge, charges for felling of trees and their transportation to depots shall be deposited with DFO concerned and the work should be undertaken departmentally in order to insure that the task of erection of boundary walls, stone pillars, demarcation charges etc. are undertaken faithfully and in the best interest of the forests before the diversion and handing over of the forest land takes place, The work on these items should be completed within 6 months from the grant of final approval to diversion of forest land.*

- Agreed with the condition and Necessary Undertaking in this regard is enclosed at Annexure- IV Pg No. 60.

- xiv) *The State Forest Department/UA shall submit the surveyed sketch map with location and natural reference point of 48.848 ha of degraded forest land identified in Palsani Dongar RF of padampur Range under Bargarh Forest Division as proposed for CA and additional degraded*

Easter Region-II, Office J-1-15, EP Block, Sector-V, Salt Lake City, Bidhannagar, Kolkata-700091, Ph-033-23572825.  
Regd. Office: B-9, Qutub Institutional Area, KatwariaSarai, New Delhi-110016  
Regd. Office: B-9, Qutub Institutional Area, KatwariaSarai, New Delhi-110016, EPABX:011-26560112, 26560121

# POWER GRID CORPORATION OF INDIA LIMITED



A Government of India Enterprise)

765/4 10kV Pooling Station, Vill- Kenapali, Post- Kurga, Dist- Sundargarh, Odisha-770002

*forest land to be identified for raising balance 4885 number trees, giving the DGPS reading giving the latitude and longitude and distance between them.*

- In Compliance to the above Condition, the DGPS maps duly signed by Orissa Space Application Center, undersigned and concern Divisional Forest Officer with counter signed by Divisional Forest Officer, Sundargarh Forest Division of Compensatory afforestation Scheme over an area of 48.848 Ha of Degraded forest land identified in Palsani Dongar RF in Padampur range under bargarh forest division and over an area of 12213. Ha of Degraded forest land identified in Lamdungri PRF in Kolabira Range under Jharsuguda Forest Division for plantation of additional 4885 nos trees is enclosed at Plate – I .
  
- xv) *No labour camp shall be established on the forest land.*
  - Agreed with the condition and Necessary Undertaking in this regard is enclosed at Annexure- VI, Pg No. 61.
  
- xvi) *The User agency shall provide alternate fuel to the labourers and staff working at site so as to avoid any damage and pressure on the adjacent Forest areas.*
  - Agreed with the condition and Necessary Undertaking in this regard is enclosed at Annexure- VII Pg No. 62.
  
- xvii) *No additional or new path will be constructed inside the forest area for any activity related to the project work.*
  - Agreed with the condition and Necessary Undertaking in this regard is enclosed at Annexure- VIII Pg No. 63.
  
- xviii) *Earth or any material shall neither be brought from nor the debris resulting during construction be disposed of in the adjoining forest area by the user agency.*
  - Agreed with the condition and Necessary Undertaking in this regard is enclosed at Annexure- IX Pg No. 64.
  
- xix) *The user agency while executing works, shall not fell any tree or damage forest growth in the surrounding forest area in any manner.*
  - Agreed with the condition and Necessary Undertaking in this regard is enclosed at Annexure- X Pg No. 65.

Easter Region-II, Office: J-1-15, EP Block, Sector-V, Salt Lake City, Bidhannagar, Kolkata-700091, Ph-033-23572825.  
Regd. Office: B-9, Qutub Institutional Area, KatwariaSarai, New Delhi-110016  
Regd. Office: B-9, Qutub Institutional Area, KatwariaSarai, New Delhi-110016, EPABX:011-26560112,26560121

# POWER GRID CORPORATION OF INDIA LIMITED



A Government of India Enterprise)

765/4 10kV Pooling Station, Vill- Kenapali, Post- Kurga, Dist- Sundargarh, Odisha-770002

- xx) *The forest land shall not be used for any purpose other than specified in the proposal and under no circumstances be transferred to any other user agency, department or person without prior approval of the Ministry of Environment, Forest & Climate Change.*
- Agreed with the condition and Necessary Undertaking in this regard is enclosed at Annexure- XI, Pg No. 66.
- xxi. *The state Govt shall complete settlement of Rights, in term of the Scheduled Tribes and Traditional Forest Dwellers (Recognition of Forest Rights) Act, 2006 If any, on the forest land to be diverted and submit the documentary evidence as prescribed by this Ministry in its Letter No- 11-9/1998-FC (pt) dated 03.08.2009 read with letter no. 11-9/1998-FC (pt) dated 05.02.2013 in support thereof.*
- Collector and District Magistrate have issued the certificate for Scheduled Tribes and Traditional Forest Dwellers (Recognition of Forest Rights) Act, 2006 of an area of 24.424 Ha. The same has been submitted with Forest Diversion Proposal. Copy of Certificate is enclosed at Page No – 70 to 80.
- xxii. *Any other conditions that Ministry of Environment, Forest & Climate Change may stipulate, from time to time, in the interest of conservation, protection and development of forests and wildlife shall be complied by the User agency.*
- Agreed with the condition and Necessary Undertaking in this regard is enclosed at Annexure- XII Pg No. 67.
- xxiii. *The user agency and the State Government shall ensure the compliances to provisions of the all Acts, Rules, Regulations and Guidelines, for the time being in force, as applicable to the project.*
- Agreed with the condition and Necessary Undertaking in this regard is enclosed at Annexure- XIII, Pg No. 68.

*Divisional Forest Officer  
Sundargarh Division*

Name: R.P.Sahu  
Designation:-Sr. DGM  
Power Grid Corporation of India Limited

Eastern Region-II, Office: I-1-15, EP Block, Sector-V, Salt Lake City, Bidhannagar, Kolkata-700091, Ph-033-23572825.  
Regd. Office: B-9, Qutub Institutional Area, KatwariaSarai, New Delhi-110016 Regd. Office: B-9, Qutub Institutional Area, KatwariaSarai, New Delhi-110016, EPABX:011-26560112,26560121

# POWER GRID CORPORATION OF INDIA LIMITED



A Government of India Enterprise)

765/4 10kV Pooling Station, Vill- Kenapali, Post- Kurga, Dist- Sundargarh, Odisha-770002

**POINT- WISE COMPLIANCE OF LETTER NO.-10 (Con) 163/2017/17193/F&E,**  
**Bhubaneswar, dated 18.08.2017 by Govt. of Odisha, Forest & Environment Department.**  
***For Sundargarh Forest Division***  
***Area – 24.424 HAC.***

- 1. User Agency shall take all measures for strengthening/maintaining the Transmission Tower and Transmission line to be Erected/Laid on Forest/non-Forest land as per CEA norms for elephant corridor and will comply with such other conditions as may be specified by CWLW, Odisha, so as to ensure that no death animals occur due to electrocution.**
  - Agreed with the condition and Necessary Undertaking in this regard is enclosed at Annexure- XIV, Pg No. 69.
- 2. Longitude and Latitude of the terminating point of the transmission line project shall be furnished.**
  - In Compliance to the above Condition, necessary document showing latitude and longitude of the terminating of the transmission line is enclosed at Page No – 81 to 86.
- 3. Exact no of trees to be felled in the alignment in both forest and non-forest stretches of the alignment shall be indicated by the user agency.**
  - In Compliance to the above condition, Tree list for felling and pollarding of trees in forest land along with tree list for felling in non-forest Govt Land and Private land are enclosed herewith at page no - 87 and onwards.

*Divisional Forest Officer  
Sundargarh Division*

Name: R.P.Sahu  
Designation:-Sr. DGM  
Power Grid Corporation of India Limited

R.P. SAHU  
Sr. DGM  
POWER GRID  
SUNDARGARH



**POWER GRID CORPORATION OF INDIA LIMITED**

(A Government of India Enterprise)



765/400 KV Sundargarh Pooling Station, At-Kenapali, PO: Kurga, Sundargarh, Odisha- 770002

Annexure - I A

**UNDERTAKING FOR LEGAL STATUS OF THE FOREST LAND**  
**PROPOSED FOR DIVERSION**

(Point No - I)

Power Grid have applied for diversion of 24.424 Ha. of Forest land for construction/laying of LILO of both circuit of Rourkela – Raigarh 400 KV/DC Transmission Line (2<sup>nd</sup> Line) from existing 765/400 KV Pooling Substation at kenapli, Sundargarh to existing 400 KV D/C Rourkela – Raigarh transmission Line at village Majhapara.

I/we hereby undertake that legal status of forest land proposed for diversion in shall remain unchanged.

(Signature of User Agency)

Name:-R.P.Sahu

Designation:-Chief Manager

Power Grid Corporation of India Limited

Date:

Place: Sundargarh

Official Seal

आर.पी. साहू / R.P. SAHU  
मुख्य प्रबंधक / CHIEF MANAGER  
पावर गिड, सुंदरगढ़  
POWER GRID CORPORATION OF INDIA LIMITED

Divisional Forest Officer  
Sundargarh Forest Division

57



**POWER GRID CORPORATION OF INDIA LIMITED**

(A Government of India Enterprise)



765/400 KV Sundargarh Pooling Station, At-Kenapali, PO: Kurga, Sundargarh, Odisha- 770002

Annexure - II 1(B)

**UNDERTAKING REGARDING PAYMENT OF ADDITIONAL AMOUNT**  
**OF NPV**  
**(Point No – III)**

Power Grid have applied for diversion of 24.424 Ha. of Forest land for construction/laying of LILO of both circuit of Rourkela – Raigarh 400 KV/DC Transmission Line (2<sup>nd</sup> Line) from existing 765/400 KV Pooling Substation at Kenapali, Sundargarh to existing 400 KV D/C Rourkela – Raigarh transmission Line at village Majhapara.

I /we hereby undertake that, we shall pay the additional amount of NPV, if so determined, as per the final decision of the Hon'ble Supreme Court of India.

(Signature of User Agency)

Name: R.P. SAHU

Designation:-Chief Manager

Power Grid Corporation of India Limited

Date:  
Place: Sundargarh

Official Seal

आर.पी. साहु / R.P. SAHU  
मुख्य प्रबंधक / CHIEF MANAGER  
पावर ग्रीड, सुंदरगढ़  
POWER GRID CORPORATION OF INDIA LIMITED  
SUNDARGARH

Divisional Forest Officer  
Sundargarh Forest Division



**POWER GRID CORPORATION OF INDIA LIMITED**

(A Government of India Enterprise)



765/400 KV Sundargarh Pooling Station, At-Kenapali, PO: Kurga, Sundargarh, Odisha- 770002

Annexure - ~~10~~ 1(c)

**UNDERTAKING TO COMPLY THE GUIDELINES FOR LAYING  
TRANSMISSION LINE.**  
(Point No - XI)

Power Grid have applied for diversion of 24.424 Ha. of Forest land for construction/laying of LILO of both circuit of Rourkela – Raigarh 400 KV/DC Transmission Line (2<sup>nd</sup> Line) from existing 765/400 KV Pooling Substation at kenapli, Sundargarh to existing 400 KV D/C Rourkela – Raigarh transmission Line at village Majhapara.

I /we hereby undertake that we shall comply with the guidelines for laying transmission line through forest area issued by Ministry vide letter No. 7-25/2012-FC dated 05.05.2014 and 19.11.2014.

(Signature of User Agency)

Name:-R.P.Sahu

Designation:-Chief Manager

Power Grid Corporation of India Limited

Date:

Place: Sundargarh

Official Seal

आर.पी. साहू / R.P. SAHU  
मुख्य प्रबंधक / CHIEF MANAGER  
पावर ग्रीड, सुंदरगढ़  
POWER GRID CORPORATION OF INDIA LIMITED

Divisional Forest Officer  
Sundargarh Forest Division



**POWER GRID CORPORATION OF INDIA LIMITED**

(A Government of India Enterprise)



765/400 KV Sundargarh Pooling Station, At-Kenapali, PO: Kurga, Sundargarh, Odisha- 770002

Annexure - IV 1 (D)

**UNDERTAKING REGARDING DEMARCATION OF FOREST PLOTS.**

(Point No - XIII)

Power Grid have applied for diversion of 24.424 Ha. of Forest land for construction/laying of LILO of both circuit of Rourkela – Raigarh 400 KV/DC Transmission Line (2<sup>nd</sup> Line) from existing 765/400 KV Pooling Substation at Kenapali, Sundargarh to existing 400 KV D/C Rourkela – Raigarh transmission Line at village Majhapara.

I/We do hereby undertake that the boundary of the Forest land proposed to be diverted has already been demarcated on the ground at the project cost, by erecting 4 feet high reinforced cement concrete pillars each inscribed with its serial number, DGPS coordinates, distance adjoining pillar etc. The DGPS map along with the soft copy in shape file already submitted along with the diversion proposal.

(Signature of User Agency)

Name:- R.P.Sahu

Designation:- Chief Manager

Power Grid Corporation of India Limited

Date:

Place: Sundargarh

Official Seal

आर.पी. साहू / R.P. SAHU  
मुख्य प्रबंधक / CHIEF MANAGER  
पावर ग्रीड कॉर्पोरेशन ऑफ इंडिया लिमिटेड  
सुन्दरगढ़, ओडिशा

Divisional Forest Officer  
Sundargarh Forest Division



**POWER GRID CORPORATION OF INDIA LIMITED**  
(A Government of India Enterprise)



765/400 KV Sundargarh Pooling Station, At-Kenapali, PO: Kurga, Sundargarh, Odisha- 770002

Annexure - 1 (E)

**UNDERTAKING FOR LABOUR CAMP**

**(Point No - XV)**

Power Grid have applied for diversion of 24.424 Ha. of Forest land for construction/laying of LILO of both circuit of Rourkela – Raigarh 400 KV/DC Transmission Line (2<sup>nd</sup> Line) from existing 765/400 KV Pooling Substation at kenapli, Sundargarh to existing 400 KV D/C Rourkela – Raigarh transmission Line at village Majhapara.

I /we hereby undertake that no labour camp shall be established on the Forest land.

(Signature of User Agency)

Name:- R.P. Sahu

Designation:- Chief Manager

Power Grid Corporation of India Limited

आर.पी. साहु / R.P. SAHU  
मुख्य प्रबंधक / CHIEF MANAGER  
पावर ग्रीड, सुंदरगढ़  
POWER GRID CORPORATION OF INDIA LIMITED  
SUNDARGARH

Official Seal

Date:

Place: Sundargarh

Divisional Forest Officer  
Sundargarh Forest Division



**POWER GRID CORPORATION OF INDIA LIMITED**

**पावरग्रिड (A Government of India Enterprise)**



765/400 KV Sundargarh Pooling Station, At-Kenapali, PO: Kurga, Sundargarh, Odisha- 770002

Annexure - VII

1(F)

**UNDERTAKING FOR PROVIDING ALTERNATIVE FUEL TO THE**  
**LABOURERS**  
**(Point No – XVI)**

Power Grid have applied for diversion of 24.424 Ha. of Forest land for construction/laying of LILO of both circuit of Rourkela – Raigarh 400 KV/DC Transmission Line (2<sup>nd</sup> Line) from existing 765/400 KV Pooling Substation at Kenapali, Sundargarh to existing 400 KV D/C Rourkela – Raigarh transmission Line at village Majhapara.

I/we hereby undertake that we shall provide alternate fuel to the labourers and staff working at site so as to avoid any damage and pressure on the adjacent Forest areas.

(Signature of User Agency)

Name: K.P. Sahu

Designation: Chief Manager

Power Grid Corporation of India Limited

अरि.पी. साहु / R.P. SAHU

मुख्य प्रबंधक / CHIEF MANAGER

पावर ग्रिड, सुंदरगढ़

POWER GRID CORPORATION OF INDIA LIMITED

Official Seal

Date:

Place: Sundargarh

Divisional Forest Officer  
Sundargarh Forest Division



**POWER GRID CORPORATION OF INDIA LIMITED**

(A Government of India Enterprise)



765/400 KV Sundargarh Pooling Station, At-Kenapali, PO: Kurga, Sundargarh, Odisha- 770002

Annexure - VIII 1(6)

**UNDERTAKING REGARDING ADDITIONAL PATH PATH**  
**(Point No - XVII)**

Power Grid have applied for diversion of 24.424 Ha. of Forest land for construction/laying of LILO of both circuit of Rourkela – Raigarh 400 KV/DC Transmission Line (2<sup>nd</sup> Line) from existing 765/400 KV Pooling Substation at kenapli, Sundargarh to existing 400 KV D/C Rourkela – Raigarh transmission Line at village Majhapara.

I/We do hereby undertake that no additional path or new path will be constructed inside the Forest area for any activity related to the project work.

(Signature of User Agency)

Name:-R.P.Sahu

Designation:-Chief Manager

Power Grid Corporation of India Limited

आर.पी. साहु / R.P. SAHU

मुख्य प्रबंधक / CHIEF MANAGER

पावर ग्रीड, सुन्दरगढ़

POWER GRID SUNDARGARH

Official Seal

Date:

Place: Sundargarh

Divisional Forest Officer  
Sundargarh Forest Division



**POWER GRID CORPORATION OF INDIA LIMITED**

(A Government of India Enterprise)



765/400 KV Sundargarh Pooling Station, At-Kenapali, PO: Kurga, Sundargarh, Odisha- 770002

Annexure - IX

1 (H)

**UNDERTAKING REGARDING EARTH OR ANY MATERIAL**  
**(Point No - XVIII)**

Power Grid have applied for diversion of 24.424 Ha. of Forest land for construction/laying of LILO of both circuit of Rourkela – Raigarh 400 KV/DC Transmission Line (2<sup>nd</sup> Line) from existing 765/400 KV Pooling Substation at kenapli, Sundargarh to existing 400 KV D/C Rourkela – Raigarh transmission Line at village Majhapara.

I/ We do hereby undertake that earth or any material will neither be brought from nor the debris resulting during construction be disposed in the adjoining forest area.

(Signature of User Agency)

Name:-R.P.Sahu

Designation:-Chief Manager

Power Grid Corporation of India Limited

आर.पी. साहु / R.P. SAHU

मुख्य प्रबंधक / CHIEF MANAGER

पावर गिड, सुन्दरगढ़

POWER GRID SUNDARGARH

Official Seal

Date:

Place: Sundargarh

Divisional Forest Officer  
Sundargarh Forest Division

Annexure - X

1 (I)

**UNDERTAKING REGARDING TREE FELLING OR DAMAGED FOREST  
GROWTH IN THE SURROUNDING FOREST AREA**  
(Point No - XIX)

Power Grid have applied for diversion of 24.424 Ha. of Forest land for construction/laying of LILO of both circuit of Rourkela – Raigarh 400 KV/DC Transmission Line (2<sup>nd</sup> Line) from existing 765/400 KV Pooling Substation at kenapali, Sundargarh to existing 400 KV D/C Rourkela – Raigarh transmission Line at village Majhapara.

I/ We do hereby undertake that while executing works, we will not fell any tree or damage any forest growth in the surrounding forest area in any manner.

(Signature of User Agency)

Name:-R.P.Sahu

Designation:-Chief Manager

Power Grid Corporation of India Limited

आर.पी. साहु / R.P. SAHU

मुख्य प्रबंधक / CHIEF MANAGER

पावर ग्रिड कॉर्पोरेशन  
ऑफ इंडिया लिमिटेड

Official Seal

Date:

Place: Sundargarh

  
Divisional Forest Officer  
Sundargarh Forest Division

Annexure - XI 1(J)

**UNDERTAKING REGARDING FOR THE FOREST LAND SHALL NOT BE  
USED FOR ANY PURPOSE OTHER THAN SPECIFIED**

(Point No – XX)

Power Grid have applied for diversion of 24.424 Ha. of Forest land for construction/laying of LILO of both circuit of Rourkela – Raigarh 400 KV/DC Transmission Line (2<sup>nd</sup> Line) from existing 765/400 KV Pooling Substation at kenapli, Sundargarh to existing 400 KV D/C Rourkela – Raigarh transmission Line at village Majhapara.

I/ We do hereby undertake that the forest land will not be used for any purpose other than that specified in the proposal and under no circumstances be transferred to any other user agency, department or person without prior approval of the Ministry of Environment, Forest & Climate Change.

(Signature of User Agency)

Name: R.P. Sahu

Designation: Chief Manager

Power Grid Corporation of India Limited

आर. पी. साह / R.P. SAHU

मुख्य प्रबंधक / CHIEF MANAGER

पावर ग्रिड, सुंदारगढ़

POWER GRID, SUNDARGARH

Official Seal

Date:

Place: Sundargarh

  
Divisional Forest Officer  
Sundargarh Forest Division



**POWER GRID CORPORATION OF INDIA LIMITED**

(A Government of India Enterprise)



765/400 KV Sundargarh Pooling Station, At-Kenapali, PO: Kurga, Sundargarh, Odisha- 770002

Annexure - XII

1 (K)

**UNDERTAKING FOR ANY OTHER CONDITIONS**

*(Point No – XXII)*

Power Grid have applied for diversion of 24.424 Ha. of Forest land for construction/laying of LILO of both circuit of Rourkela – Raigarh 400 KV/DC Transmission Line (2<sup>nd</sup> Line) from existing 765/400 KV Pooling Substation at kenapli, Sundargarh to existing 400 KV D/C Rourkela – Raigarh transmission Line at village Majhapara.

I /we hereby undertake that any other conditions that Ministry of Environment, Forest & Climate Change may stipulate, from time to time, in the interest of conservation, protection and development of forests and wildlife shall be complied by us.

(Signature of User Agency)

Name:- R. P. Sahu

Designation:- Chief Manager

Power Grid Corporation of India Limited

आर.पी. साह / R.P. SAHU

मुख्य प्रबंधक / CHIEF MANAGER

पावर ग्रीड, ओ. ई. ए. आर. ए.

POWER GRID, O. E. A. R. E.

Official Seal

Date:

Place: Sundargarh

Divisional Forest Officer  
Sundargarh Forest Division

67

Annexure - XIII 1(4)

**UNDERTAKING FOR COMPLIANCE TO PROVISION OF THE ALL ACT,  
RULES, REGULATION AND GUIDELINES**  
**(Point No – XXIII)**

Power Grid have applied for diversion of 24.424 Ha. of Forest land for construction/laying of LILO of both circuit of Rourkela – Raigarh 400 KV/DC Transmission Line (2<sup>nd</sup> Line) from existing 765/400 KV Pooling Substation at kenapli, Sundargarh to existing 400 KV D/C Rourkela – Raigarh transmission Line at village Majhapara.

I / We do hereby undertake that the provisions of the all Acts, Rules, Regulations and Guidelines for the time being in force, as applicable to the project will be complied.

(Signature of User Agency)

Name: R.P.Sahu

Designation: Chief Manager

Power Grid Corporation of India Limited

आर.पी. साहु / R.P. SAHU

मुख्य प्रबंधक / CHIEF MANAGER

पावर ग्रिड, सुन्दरगढ़

POWER GRID, SUNDEGARH

Official Seal

Date:

Place: Sundargarh

Divisional Forest Officer  
Sundargarh Forest Division

Annexure - XIV 1(M)

**UNDERTAKING FOR STRENGTHING/MAINTAINING THE  
TRANSMISSION TOWER AND TRANSMISSION LINE**

(Point No – 1 of letter from State Govt.)

Power Grid have applied for diversion of 24.424 Ha. of Forest land for construction/laying of LILO of both circuit of Rourkela – Raigarh 400 KV/DC Transmission Line (2<sup>nd</sup> Line) from existing 765/400 KV Pooling Substation at kenapali, Sundargarh to existing 400 KV D/C Rourkela – Raigarh transmission Line at village Majhapara.

I / We do hereby undertake to take all measures for strengthening/maintaining the transmission and transmission line to be erected/laid on the forest/non forest as per CEA norms for elephant corridor and will comply with such other conditions as may be specified by CWLW, Odisha, so as to ensure that no death animals occur due to electrocution.

(Signature of User Agency)

Name:-R.P.Sahu

Designation:-Chief Manager

Power Grid Corporation of India Limited

आर.पी. साहु / R.P. SAHU

मुख्य प्रबंधक / CHIEF MANAGER

पावर ग्रिड कॉर्पोरेशन लि.

POWER GRID CORPORATION OF INDIA LIMITED

Official Seal

Date:

Place: Sundargarh

Divisional Forest Officer  
Sundargarh Forest Division



OFFICE OF THE DIVISIONAL FOREST OFFICER, SUNDARGARH DIVISION.

(Phone-06622-272243, FAX-06622-274987, email- [dfosngdvn@yahoo.co.in](mailto:dfosngdvn@yahoo.co.in))

Letter No. 5680 /2017-Dt. 11/08/2017

To,

The Chief Manager,(TLC)  
Power Grid. Corporation of India, Ltd  
Jharsuguda

Sub: -

Proposal for Diversion 24.424 ha of forest land for construction of L.L. of 400 KV/DC Rourkela-Raigarh transmission Line (2<sup>nd</sup> line) by M/s Power Grid Corporation of India, Limited.

-Demand for Net Present Value (NPV).

Ref: -  
CC

No.F.No. 5-ORC320/2017-BHU dt.04.08.2017 of GOI, Ministry of Environment & Forests &


Sir,

With reference to the subject cited above and as per stipulation No. II in Stage -I approval of Govt. of India Ministry of F&E Deptt. vide their letter No.F.No. 5-ORC320/2017-BHU dt.04.08.2017 of GOI, Ministry of Environment & Forests & CC Deptt, you are requested to deposit the Net Present Value of the Forest area under diversion for the above project as follows.

1. Forest land involved in the project - 24.424 ha.
2. Canopy Density- below: 0.4
3. Eco-class-III
4. Rate of NPV per Ha. - Rs.6, 26,000 lakhs.
5. Total Amount of NPV -  $24.424 \times 6, 26,000 = \text{Rs.}15289424 \text{ /-}$

You are therefore requested to deposit Rs.15289424/- (One Crore -fifty two lakh-eighty nine thousand-four hundred twenty four) only towards Net Present Value (NPV) against the proposal for Diversion of **24.424 ha.** of forest land for construction of 2<sup>nd</sup> 400 KV Double Circuit transmission line from Rourkela-Raigarh transmission Line (2<sup>nd</sup> line) by M/s Power Grid Corporation of India, Limited in the State Specific CAMPA Account maintained by Forest Deptt. of India through "State Forest Corporation Bank, 200 Complex, Lodhi Road, New Delhi-110003 by using the Web Portal of Ministry of Environment & Forests (CAMPA) to fulfil condition No.(ii) of Stage-I approval. A copy of guideline for remittance of CAMPA Funds through Web Portal by the User Agency (UA) is enclosed herewith for ready reference. Further, the evidence of deposited the amount may be furnished to the undersigned for further needful action at this end.

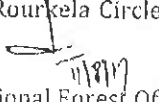
Yours faithfully,

  
11/8/17  
Divisional Forest Officer,  
Sundargarh Forest Division.

Memo No. 5681

Dt. 11-8-17

Copy forwarded to the Regional Chief Conservator of Forests, Rourkela Circle, Rourkela for favour of information and necessary action.

  
11/8/17  
Divisional Forest Officer,  
Sundargarh Forest Division.

Memo No. 5682

Dt. 11-8-17

Copy forwarded to the Addl. Principal Chief Conservator of Forests, (Forest Diversion & Nodal Officer) Office of the Pr.CCF, Orissa, Bhubaneswar for favour of information and necessary action.

  
11/8/17  
Divisional Forest Officer,  
Sundargarh Forest Division.



e-PayOrder Details

e-PayOrder Number CNAACWRIX8

Debit Status Success

05-Sep-2017

ORRISA CAMPA

Forty Five Lakhs Forty Thousand Two Hundred

45,40,200.00

only

00000032487491836

SAHID NAGAR

R K MOHAPATRA  
Maker

Deepak Ranjan Kar  
Authorizer 1

Sri R S Patra  
Authorizer 2

"CNAAEWRIX8"

Counterfoil Description PGCIL PYMT


Transaction Type NEFT Funds transfer

Debit Account Details

Account No.	Branch	Amount
-------------	--------	--------

Credit Account Details

Beneficiary Name/Account No.	Bank/Branch/IFSC Code	Amount	Credit Status	UTR No.
ORRISA CAMPA/15082116224672016971	CORPORATION BANK/FCS BANGALORE/CORP0000633	45,40,200.00	Credit under Process	SBIN617246740294

  
आर. पी. साहु / R.P. SAHU  
मुख्य प्रबंधक / CHIEF MANAGER  
पावर मिड, सुन्दरगढ़  
POWERMID SUNDARGARH

  
Divisional Forest Officer  
Sundargarh Forest Division



**OFFICE OF THE DIVISIONAL FOREST OFFICER, SUNDARGARH FOREST DIVISION**

(Phone – 06622-272243, FAX-06622-274987, email- dfo.sngdvn@yahoo.co.in)

Memo No. 6036 /4F/Misc. Dt 31 /08/2017

To  
The Chief Manager/TLC,  
Power Grid Corporation of India Limited,  
Kenapali, Sundargarh,  
Odisha.

Sub: - Proposal for diversion of 24.424 ha of forest land for construction/laying of LILO of both Circuit of Rourkela – Raigarh 400 KV/DC Transmission Line (2<sup>nd</sup> Line) from existing 765/400 KV Pooling Sub – Station at Kenapali, Sundargarh to Existing 400 KV/DC Rourkela- Raigarh Transmission Line at Village Majhapara by M/s Power Grid Corporation of India Limited.  
**-Demand for cost of Compensatory Afforestation over 48.848 ha.**

Ref: Order No.5-ORC320/2017-BHU, dt.04.08.2017 of Government of India, MoEF & CC  
Memo No – 19074/9F (ET)-45/2017, Dt. 30.08.2017

Sir,  
With reference to the cited subject above as per stipulation No – iv, viii & ix in Stage – I approval of Govt. Of India Ministry of F&E Department vide their order No – 5-ORC320/2017-BHU, Dt. 04.08.2017 of GOI, Ministry of Environment & Forest. The Compensatory Afforestation Scheme over 48.848 ha of degraded forest land, identified in Palsani Dongar RF of Padampur Range under Bargarh Forest Division has been technically approved under the diversion for the above project by Addl. PCCF, Forest Division & Nodal Officer, FC-Act, Office of the Principal Chief Conservator of Forest, Odisha, Bhubaneswar vide his office Memo No – 19074/9F (ET) 45, 2017 dt. 30.08.2017.

You are requested to deposit the cost of Rs. 45, 40,200/- (Forty five lakh- forty thousand - two Hundred only) towards the cost of compensatory Afforestation in the state Specified Ad-hoc CAMPA Account maintained by Govt. Of India through "E" payment by using the web- portal of Ministry of Environment & Forest. Further the Evidence of deposit the amount may be furnished to the undersigned for further need full action.


You are also requested to consult the Divisional Forest Officer, Bargarh regarding instruction for supply of infrastructure item approved in the aforesaid scheme ( Patrolling Vehicle for monitoring the Area) amounting to Rs. 10,00,000/- ( Rupees Ten lakh only) ,as per financial outlay item No.B (5). The evidence of the infrastructure Supply may furnished to the under signed for further needful action.

Yours faithfully,

Divisional Forest Officer,  
Sundargarh Forest Division


Memo No. 6037 dt. 31/08/2017

Copy forwarded to Addl Principal Chief Conservator of Forests, Forest Diversion and Nodal officer, F.C Act. O/o the Principal Chief Conservator of Forests, Odisha, Bhubaneswar for favour of kind information and necessary action.

  
31/08/17  
Divisional Forest Officer,  
Sundargarh Forest Division.


Memo No. 6038 dt. 31/08/2017

Copy forwarded to the Regional chief Conservator of Forests, Rourkela Circle, Rourkela for favour of information and necessary action.

  
31/08/17  
Divisional Forest Officer,  
Sundargarh Forest Division.

Memo No. 6039 dt. 31/08/2017

Copy forwarded to the Divisional Forest Officer, Bargarh for information and necessary action. He is requested to raise demand towards supply of Infrastructure facility in favour of Chief Manage, TLC, PGCIL, Kenapali, Sundargarh.

  
31/08/17  
Divisional Forest Officer,  
Sundargarh Forest Division.

AGENCY COPY	
NEFT / RTGS CHALLAN for Ad-HOC CAMPA	
Date : 14-03-2019	
Agency Name.	POWER GRID CORPORATION OF INDIA LTD
Application No.	6422467405
MoEF/SG File No.	5-ORC320/2017-BHU
Location.	ORRISA
Address.	765/400 KV Pooling Station VIII.Kenapali,Po.Kurga,Sundargarh
Amount(in Rs)	1777219/-
Amount in Words :Seventeen Lakh Seventy-Seven Thousand Two Hundred and Nineteen Rupees Only	
NEFT/RTGS to be made as per following details;	
Beneficiary Name:	ORRISA CAMPA
IFSC Code:	CORP0000371
Pay to Account No.	150826422467405 Valid only for this challan amount.
Bank Name & Address:	Corporation Bank Lodhi Complex Branch, Block 11,CGO Complex, Phase I, Lodhi Road, New Delhi -110003
<ul style="list-style-type: none"> <li>This Challan is strictly to be used for making payment to CAMPA by NEFT/RTGS only</li> <li>This challan is valid only for seven days.</li> </ul>	

BANK COPY	
NEFT / RTGS CHALLAN for Ad-HOC CAMPA	
Date : 14-03-2019	
Agency Name.	POWER GRID CORPORATION OF INDIA LTD
Application No.	6422467405
MoEF/SG File No.	5-ORC320/2017-BHU
Location.	ORRISA
Address:	765/400 KV Pooling Station VIII.Kenapali,Po.Kurga, Sundargarh
Amount(in Rs)	1777219/-
Amount in Words :Seventeen Lakh Seventy-Seven Thousand Two Hundred and Nineteen Rupees Only	
NEFT/RTGS to be made as per following details;	
Beneficiary Name:	ORRISA CAMPA
IFSC Code:	CORP0000371
Pay to Account No.	150826422467405 Valid only for this challan amount.
Bank Name & Address:	Corporation Bank Lodhi Complex Branch, Block 11,CGO Complex, Phase I, Lodhi Road, New Delhi -110003
<ul style="list-style-type: none"> <li>This Challan is strictly to be used for making payment to CAMPA by NEFT/RTGS only</li> <li>This challan is valid only for seven days.</li> </ul>	

After making successful payment, User Agencies may send a line of confirmation through  
Email: helpdeskampa@corpbank.co.in

Ref. No:- CMS1073602076  
Date:- 18.03.2019



AGENCY COPY	
NEFT / RTGS CHALLAN for Ad-HOC CAMPA	
Date : 14-03-2019	
Agency Name.	POWER GRID CORPORATION OF INDIA LTD
Application No.	6422467405
MoEF/SG File No.	5-ORC320/2017-BHU
Location.	ORRISA
Address.	765/400 KV Pooling Station Vill.Kenapali,Po.Kurga,Sundargarh
Amount(in Rs)	1777219/-
Amount in Words :Seventeen Lakh Seventy-Seven Thousand Two Hundred and Nineteen Rupees Only	
NEFT/RTGS to be made as per following details;	
Beneficiary Name:	ORRISA CAMPA
IFSC Code:	CORP0000371
Pay to Account No.	150826422467405 Valid only for this challan amount.
Bank Name & Address:	Corporation Bank Lodhi Complex Branch, Block 11,CGO Complex, Phase I, Lodhi Road, New Delhi -110003
<ul style="list-style-type: none"> <li>This Challan is strictly to be used for making payment to CAMPA by NEFT/RTGS only</li> <li>This challan is valid only for seven days.</li> </ul>	

BANK COPY	
NEFT / RTGS CHALLAN for Ad-HOC CAMPA	
Date : 14-03-2019	
Agency Name.	POWER GRID CORPORATION OF INDIA LTD
Application No.	6422467405
MoEF/SG File No.	5-ORC320/2017-BHU
Location.	ORRISA
Address:	765/400 KV Pooling Station Vill.Kenapali,Po.Kurga, Sundargarh
Amount(in Rs)	1777219/-
Amount In Words ,Seventeen Lakh Seventy-Seven Thousand Two Hundred and Nineteen Rupees Only	
NEFT/RTGS to be made as per following details;	
Beneficiary Name:	ORRISA CAMPA
IFSC Code:	CORP0000371
Pay to Account No.	150826422467405 Valid only for this challan amount.
Bank Name & Address:	Corporation Bank Lodhi Complex Branch, Block 11,CGO Complex, Phase I, Lodhi Road, New Delhi -110003
<ul style="list-style-type: none"> <li>This Challan is strictly to be used for making payment to CAMPA by NEFT/RTGS only</li> <li>This challan is valid only for seven days.</li> </ul>	

After making successful payment, User Agencies may send a line of confirmation through Email: [helpdeskcampa@corpbank.co.in](mailto:helpdeskcampa@corpbank.co.in)

*[Signature]*  
Divisional Forest Officer  
Sundargarh Division

*[Signature]*  
आर.पी. साहु / R.P. SAHU  
वरिष्ठ उप महावक्त्रक / Sr. DGM  
पावरग्रिड, सुन्दरगढ़  
POWERGRID, SUNDARGARH

## DETAILED STATEMENT

Transactions List - POWER GRID CORPORATION OF INDIA LIMITED (INR) - 000705002702

No.	Transaction ID	Value Date	Txn Posted Date	ChequeNo	Description	Cr/Dr	Transaction Amount(INR)	Available Balance(INR)
512	S24270594	18-03-2019	18-03-2019 05:51:29 PM		CMS/000507211214/2400314842	DR	253756	131514508.8
513	S24270671	18-03-2019	18-03-2019 05:51:30 PM		CMS/000507211216/2400314844	DR	1777219	129737289.8
514	S24270739	18-03-2019	18-03-2019 05:51:30 PM		CMS/000507211217/2400314923	DR	11288	129726001.8
515	S24270949	18-03-2019	18-03-2019 05:51:30 PM		CMS/000507211215/2400314843	DR	29818.34	129696183.4
516	S24271310	18-03-2019	18-03-2019 05:51:30 PM		CMS/000507211219/2400314925	DR	11827	129584356.4
517	S24271277	18-03-2019	18-03-2019 05:51:31 PM		CMS/000507211218/2400314924	DR	20415	129563394.4
518	S24271348	18-03-2019	18-03-2019 05:51:31 PM		CMS/000507211220/2400314926	DR	14448	129649493.4
519	S24271402	18-03-2019	18-03-2019 05:51:31 PM		CMS/000507211221/2400314928	DR	39000	129610493.4
520	S24271156	18-03-2019	18-03-2019 05:51:32 PM		CMS/000507211223/2400314930	DR	43000	129567493.4
521	S24271444	18-03-2019	18-03-2019 05:51:32 PM		CMS/000507211222/2400314929	DR	39045	129528448.4
522	S24271526	18-03-2019	18-03-2019 05:51:32 PM		CMS/000507211224/2400314931	DR	54605.44	129473843
523	S24271222	18-03-2019	18-03-2019 05:51:33 PM		CMS/000507211225/2400314932	DR	54262.22	129419580.8
524	S24271644	18-03-2019	18-03-2019 05:51:33 PM		CMS/000507211227/2400314934	DR	39000	129380580.8
525	S24271681	18-03-2019	18-03-2019 05:51:33 PM		CMS/000507211228/2400314935	DR	92177.7	129288403.1
526	S24271241	18-03-2019	18-03-2019 05:51:34 PM		CMS/000507211226/2400314933	DR	17610.7	129270792.4
527	S24271728	18-03-2019	18-03-2019 05:51:34 PM		CMS/000507211229/2400314936	DR	43500	129227292.4

  
 Divisional Forest Officer  
 Sundargarh Division

  
 R.P. SAHU  
 Sr. DGM  
 पावरग्रिड, सुन्दरगढ़  
 POWERGRID, SUNDARGARH



OFFICE OF THE DIVISIONAL FOREST OFFICER, SUNDARGARH FOREST DIVISION

(Phone -- 06622 272243. FAX 06622-274987, email- [dfosundvni@yahoo.co.in](mailto:dfosundvni@yahoo.co.in))

Office Memo no: 1359 4F/Misc.Dt 07/03/2019

To

The Sr. DGM, TLC  
Powergrid Corporation of India Limited,  
Kenapali, Sundargarh,  
Odisha

Sub: - Proposal for diversion of 24.424 Ha of Forest Land for construction/Laying of LILO of both the circuit of Rourkela – Raigarh 400 KV/DC Transmission Line (2<sup>nd</sup> Line) from existing 765/400 KV Pooling Sub-Station at Kenapali, Sundargarh to existing 400 KV/DC Rourkela-Raigarh Transmission Line at Village Majhapara by M/s Power Grid Corporation of India Limited.


**-Demand for additional cost against a Compensatory Afforestation scheme over an area of 48.848 due to Change in Wage rate per manday to 280.00**

Ref: 1) Stage – I order No.5-ORC320/2017-BHU, dt. 04.08.2017 of Government of India, MoEF & CC  
2) Memo No. 3604 dtd 26.02.2019 of addl. Principal of Chief Conservator of Forest, Odisha FD & No. FC act)

Sir,

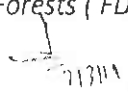
With Reference to the letter on the subject cited above, this is to inform you that, the revised financial Out-Lay of the compensatory afforestation scheme over an area of 48.848 ha identified in Palsani Dongur RF in Padampur Range under Bargarh Forest Division Against diversion of Subject said proposal at the wage rate of Rs. 280/- per manday has been technically approved by the Addl. Principal Chief Conservator of Forests, Forest Diversion & Nodal Officer, FC Act with a total Financial Out Lay of Rs. 62,76,400/- (Rupees sixty two lakh seventy six thousand & four hundred) Only including an amount of Rs. 10,00,000.00 for infrastructure development activities.

Further, the financial outlay approved earlier against the aforesaid scheme was 55,40,200/- (Rupees fifty five lakh fourty thousand & two hundred) Only including an amount of Rs. 10,00,000.00 for infrastructure development activities at a wage rate of Rs. 200.00 per manday and an amount of Rs. 45,40,200 towards plantation activities has already been deposited by you through e-payment, Now you are requested to deposit the enhance amount of Rs. 7,36,200/- (62,76,400 - 55,40,200 ) (Rupees seven lakh thirty six thousand two hundred) Only in the proper head of account at an earlier date.

  
Divisional Forest Officer,  
Sundargarh Forest Division.


Memo No. 1360 dt. 07/03/2019

Copy forwarded to Addl Principal Chief Conservator of Forests, Forest Division and Nodal officer, F.C Act. O/o the Principal Chief Conservator of Forests, Odisha, Bhubaneswar for favour of kind information and necessary action with reference to memo no. 3604 of dtd 26.02.2018 of Addl, Principal Chief Conservator of Forests ( FD&No, FC act).

  
Divisional Forest Officer,  
Sundargarh Forest Division.


Memo No. 1361 dt. 07/03/2019

Copy forwarded to Regional Chief Conservator of Forests, Rourkela Circle, Rourkela for favour of kind information and necessary action .

  
Divisional Forest Officer,  
Sundargarh Forest Division.


Memo No. 1362 dt. 07/03/2019

Copy forwarded to Regional Chief Conservator of Forests, Sambalpur Circle, Sambalpur for favour of kind information and necessary action with reference to memo no. 3606, dtd 26.02.2019 of Addl, Principal Chief Conservator of Forests ( FD&No, FC act).

  
Divisional Forest Officer,  
Sundargarh Forest Division

Memo No. - 1363 dt. 07/03/2019

Copy forwarded to Divisional Forest Officer, Bargarh Forest Division, Bargarh for favour of kind information and necessary action with reference to memo no. 3607, dtd 26.02.2019 of Addl, Principal Chief Conservator of Forests ( FD&No, FC act).

  
Divisional Forest Officer,  
Sundargarh Forest Division

**OFFICE OF THE DIVISIONAL FOREST OFFICER:  
BARGARH FOREST DIVISION.**

To No. 4901 /- Dated. 16.09.2017

The Chief Manager (TLC),  
Power Grid Corporation of India Limited.  
At- Kenapali, Post-Kurga, Dist.- Sundargarh, Odisha.

Sub:- Proposal for Diversion 24.424 ha. of forest land for construction of LILO of 400 KV/DC Rourkela-Raigarh transmission Line ( 2<sup>nd</sup> Line) at Jharsuguda Pooling station (Kenapali, Sundargarh) by M/s Power Grid Corporation of India, Limited.

Ref: Memo No. 6039 dt. 31.08.2017 of Divisional Forest Officer,  
Sundargarh Forest Division.

Sir,

In inviting a kind reference to the memo cited above, I would like to inform you that, you are hereby requested to supply of one Patrolling vehicle for monitoring the area (BOLERO) to this Office against the Infrastructure development amounting Rs. 10,00,000/- as per compensatory Afforestation Scheme approved by Addl. Pr. Chief Conservator of Forests (FD & NO) FC. Act. vide his memo No. 19074 dt.30.08.2017. The make/model/specification of vehicle is furnished here under for information and necessary action.

1. Vehicle:- BOLERO ZLX BS4 Power+, Colour- Light white including RTO charges, Insurance charges, All accessories and Fuel 5000 liter for one year.

Yours faithfully,

*AN*  
16.9.2017  
Divisional Forest Officer  
Bargarh Forest Division

Memo No. 4902/-dated. .09.2017  
Copy forwarded to the Divisional Forest Officer, Sundargarh Forest Division for information and necessary action.

*AN*  
16.9.2017  
Divisional Forest Officer  
Bargarh Forest Division

Memo No. 4903/-dated. .09.2017  
Copy forwarded to the Addl. Principal Chief Conservator of Forests, (FD& NO)FC. Act. O/o. the Pr.CCFs. Odisha / Regional Chief Conservator of Forests, Sambalpur for favour of kind information and necessary action.

*AN*  
16.9.2017  
Divisional Forest Officer  
Bargarh Forest Division

OFFICE OF THE DIVISIONAL FOREST OFFICER:  
BARGARH FOREST DIVISION.

Letter No. 8/3 /- Dated. 27 .02.2018

To

The Chief Manager (TLC),  
Power Grid Corporation of India Limited.  
At- Kenapali, Post-Kurga, Dist.- Sundargarh, Odisha.

Sub:-

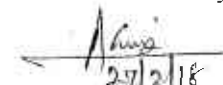
Proposal for Diversion 24.424 ha. of forest land for construction of LILO of 400 KV/DC Rourkela-Raigarh transmission Line ( 2<sup>nd</sup> Line) at Jharsuguda Pooling station (Kenapali, Sundargarh) by M/s Power Grid Corporation of India, Limited – **regarding supply of BOLERO vehicle.**

Sir,

In inviting a kind reference to the subject cited above, it is to inform you that, Krishna Automotive ( Mahindra), Rourkela has supplied one no. of Bolero vehicle vide Challan No.KM/894 dt. 02.02.2018 against the Infrastructure development amounting to Rs. 8,21,044/- as per Compensatory Afforestation Scheme approved by Addl. Pr. Chief Conservator of Forests (FD & NO) FC. Act. Vide


Encl:- As above

Yours faithfully,

  
27/2/18  
Divisional Forest Officer  
Bargarh Forest Division

Memo No. /-dated. . 02.2018

Copy forwarded to the Addl. Principal Chief Conservator of Forests,(FD& NO) FC.Act. O/o. the Pr.CCFs.Odisha / Regional Chief Conservator of Forests, Sambalpur for favour of kind information and necessary action.

  
Divisional Forest Officer  
Bargath Forest Division

Annexure-4A



e-PayOrder Details

e-PayOrder Number CNAAIHNRK6

Debit Status Success

16-Mar-2018

ORRISA CAMPA

Eleven Lakhs Ninety Eight Thousand Five

11,98,500.00

Hundred only

00000032487491836

SAHID NAGAR

R K MOHAPATRA  
Maker

Deepak Ranjan Kar  
Authorizer 1

N Sengupta  
Authorizer 2

"CNAAIHNRK6"

Counterfoil Description

PGCIL PYMT

Transaction Type

NEFT Funds transfer

GSTIN Number

--

Debit Account Details

Account No.

00000032487491836

Branch

SAHID NAGAR

Amount

11,98,500.00

Credit Account Details

Beneficiary Name/Account No.

ORRISA  
CAMPA/150826422467019

Bank/Branch/IFSCCode

CORPORATION BANK/FCS  
BANGALORE/CORP0000633

Amount

11,98,500.00

Credit Status

Fund  
settled by  
RBI with  
beneficiary  
Bank

UTR No.

SBIN718075404352

आर.पी. साहू / R.P. SAHU  
मुख्य प्रबंधक / CHIEF MANAGER  
राज्य विद्युत निगम  
पुणे

Divisional Forest Officer  
Sundargarh Forest Division

18

**OFFICE OF THE DIVISIONAL FOREST OFFICER, SUNDARGARH FOREST DIVISION**

(Phone – 06622-272243, FAX-06622-274987, email- [dfosngdvn@yahoo.co.in](mailto:dfosngdvn@yahoo.co.in))

Memo No. 1286/4F/Misc. Dt 26/02/2018

To

The Chief Manager/TLC,  
Power Grid Corporation of India Limited,  
Kenapali, Sundargarh,  
Odisha.

Sub: - Proposal for diversion of 24.424 ha of forest land for construction/laying of LILO of both Circuit of Rourkela – Raigarh 400 KV/DC Transmission Line (2<sup>nd</sup> Line) from existing 765/400 KV Pooling Sub – Station at Kenapali, Sundargarh to Existing 400 KV/DC Rourkela- Raigarh Transmission Line at Village Majhapara by M/s Power Grid Corporation of India Limited-**Submission of Addl. CA Scheme regarding.**  
**-Demand for cost of Addl. Compensatory Afforestation over 12.213 ha.**

Ref: Order No.5-ORC320/2017-BHU, dt.04.08.2017 of Government of India, MoEF & CC  
Memo No. 2939/9F(ET)452/2017 dt.13.02.2018. of Addl. PCCF (FD & NO. FC Act)

Sir,

*With reference to the cited subject above as per condition No – V in Stage – I approval of Govt. Of India Ministry of F&E Department vide their order No – 5-ORC320/2017-BHU, Dt. 04.08.2017 of GOI, Ministry of Environment & Forest. The Addl. Compensatory Afforestation Scheme over 12.213 ha of degraded forest land, identified in Lamdungri PRF of Kolabira Range under Jharsuguda Forest Division has been technically approved under the diversion for the above project by Addl. PCCF, Forest Diversion & Nodal Officer, FC-Act, Office of the Principal Chief Conservator of Forest, Odisha, Bhubaneswar vide his office Memo No – 2939/9F(ET)452/2017 dt.13.02.2018.*

**You are requested to deposit the cost of Rs. 11,98,500/- (Rupees Eleven Lakhs Ninty Eight Thousand and Five Hundred only) towards the cost of Addl. Compensatory Afforestation in the state Specified Ad-hoc CAMPA Account maintained by Govt. Of India through "E" payment by using the web- portal of Ministry of Environment & Forest. Further the Evidence of deposit the amount may be furnished to the undersigned for further need full action.**

Yours faithfully,



Divisional Forest Officer,  
Sundargarh Forest Division.

Memo No. 1287 dt. 26/02/2018

Copy forwarded to Addl Principal Chief Conservator of Forests, Forest Diversion and Nodal officer, F.C Act. O/o the Principal Chief Conservator of Forests, Odisha, Bhubaneswar for favour of kind information and necessary action with reference to his memo no. 2939/9F(ET)452/2017 dt.13.02.2018.

Memo No. 1288 dt. 26/02/2018

Copy forwarded to the Regional chief Conservator of Forests, Rourkela Circle, Rourkela for favour of information and necessary action.

  
26/2/18

Divisional Forest Officer,  
Sundargarh Forest Division.

Memo No. 1289 dt. 26/02/2018


Copy forwarded to the Regional chief Conservator of Forests, Sambalpur Circle, Sambalpur for favour of information and necessary action.

  
26/2/18

Divisional Forest Officer,  
Sundargarh Forest Division.

Memo No. 1290 dt. 26/02/2018

Copy forwarded to the Divisional Forest Officer, Jharsuguda Forest Division for information and necessary action.

  
26/2/18

Divisional Forest Officer,  
Sundargarh Forest Division.



OFFICE OF THE DIVISIONAL FOREST OFFICER, SUNDARGARH FOREST DIVISION

(Phone -- 06622 272243, FAX-06622-274987, email [dlfosundvnr@yahoo.co.in](mailto:dlfosundvnr@yahoo.co.in))

Office Memo no : 984 4F/Misc.Dr 15 /02/2019

To

The Sr. DGM, TLC  
Powergrid Corporation of India Limited,  
Kenapali, Sundargarh  
Odisha

Sub -

Proposal for diversion of 24.424 Ha of Forest Land for construction/Laying of LILO of both the circuit of Rourkela – Raigarh 400 KV/DC Transmission Line (2<sup>nd</sup> Line) from existing 765/400 KV Pooling Sub-Station at Kenapali, Sundargarh to existing 400 KV/DC Rourkela-Raigarh Transmission Line at Village Majhapara by M/s Power Grid Corporation of India Limited.

**-Demand for additional cost against a Compensatory Afforestation scheme over an area of 12.213 due to Change in Wage rate per manday from 224.30 to 280.00**


Ref:

- 1) Stage – I order No.5-ORC320/2017-BHU, dt. 04.08.2017 of Government of India, MoEF & CC
- 2) Memo No 2336 dtd 07.02.2019 of addl. Principal of Chief Conservator of Forest, Odisha9 FD & Ni. FC act)

Sir,

With Reference to the letter on the subject cited above, this is to inform you that, the revised financial Out-Lay of the compensatory afforestation scheme over an area of 12.213 ha identified in Lamdungru PRF in Kolabira range under Jharsuguda Forest Division for plantation of additional 4985 nos trees at the wage rate of Rs 280/- per has been technically approved by the Addl. Principal Chief Conservator of Forests, Forest Diversion & Nodal Officer, FC Act with a total Financial Out Lay of Rs. 15,67,200/-(Rupees Fifteen Lakh sixty seven thousand two hundred) Only.

Further, the financial outlay approved earlier against the aforesaid scheme was 11,98,500/- (Rupees eleven lakh ninety eight thousand five hundred) Only at a wage rate of 213.50 per manday and the said amount has already been deposited by you through e-payment. Now you are requested to deposit the enhance amount of Rs. 3,68,700/-(15,67,200 - 11,98,500) (Rupees three lakh sixty eight thousand seven hundred) Only in the proper head of account at an earlier date.

  
Divisional Forest Officer,  
Sundargarh Forest Division.

Memo No. 985

dt. 15 /02/2019

Copy forwarded to Addl Principal Chief Conservator of Forests, Forest Diversion and Nodal officer, F.C Act. O/o the Principal Chief Conservator of Forests, Odisha, Bhubaneswar for favour of kind information and necessary action with reference to memo no. 2336 of dtd 07.02.2019 of Addl, Principal Chief Conservator of Forests ( FD&No, FC act).

  
14/2/19

Divisional Forest Officer,  
Sundargarh Forest Division.

Memo No. 986

dt. 15 /02/2019

Copy forwarded to Regional Chief Conservator of Forests, Rourkela Circle, Rourkela for favour of kind information and necessary action with reference to memo no. 2337, dtd 07.02 2019 of Addl, Principal Chief Conservator of Forests ( FD&No, FC act).

  
14/2/19

Divisional Forest Officer,  
Sundargarh Forest Division.

Memo No. 987 dt. 15-2-19


Copy forwarded to Regional Chief Conservator of Forests, Sambalpur Circle, Sambalpur for favour of kind information and necessary action with reference to memo no 2338, dtd 07.02 2019 of Addl, Principal Chief Conservator of Forests ( FD&No, FC act).

  
14/2/19

Divisional Forest Officer,  
Sundargarh Forest Division

Memo No. 988 dt. 15-2-19

Copy forwarded to Divisional Forest Officer, Jharsuguda Forest Division, Jharsuguda, Jpur for favour of kind information and necessary action with reference to memo no. 2339, dtd 07 02 2019 of Addl, Principal Chief Conservator of Forests ( FD&No, FC act)

  
14/2/19

Divisional Forest Officer,  
Sundargarh Forest Division

**ABSTRACT OF TREE ENUMERATION LIST (RESERVE FOREST AREA) UNDER THE CORRIDOR OF GF LILO 400KVD/C ROURKELA-RAIGARH TRANSMISSION LINE OF SATPARALIA RESERVE FOREST, UJJALPUR AND SUNDARGARH REVENUE FOREST**

FOREST RANGE : -SUNDARGARH

Revenue Inspector  
Sadar, Sundargarh

Annexure - 5

SL NO	Class of Tree	NAME OF SPECIES	Scientific Name	Girth range of Trees												TOTAL TREES		GRAND TOTAL		
				Up to 59 cm		60 to 89 cm		90 to 119 cm		120 to 149 cm		150 to 179 cm		180 cm and Up		S	U/S			
				S	U/S	S	U/S	S	U/S	S	U/S	S	U/S	S	U/S					
1	SPL	TEAK	Tectona Grandis	2												2		2		
2		Bija	Pterocarpus marsupium	25		32		1								59			59	
3		1st class	KHOYES	Bridelia retusa	3		1		2							9				9
4			SAAL	Shorea robusta	432		221		108		47		35			856				
5	2nd class	JAMLUN	Syaglum cumini	97		40		18		8		2			169		169			
6		Kendu	Diospyros melanoxylon	181		17		6							205			205		
7	MANGO	Mangifera indica	1				1		2					6		6				
8	SAHAJ	Terminalia Termentosa	270		61		13		7		3		2	350			350			
9	AMRUJ	Madhuca indica	7															7		
10	BABOOL	Acacia nilotica	2														2			
11	AKASIA	Acacia auriculaformis			1													1		
12	Amli	Embllica officinalis	4				2										2			
13	Asan	Terminalia tomentosa	1															1		
14	BAHADA	Terminalia bellerica	13				1										13			
15	BARGAD	Ficus bengalensis	1		2													3		
16	Bhalla	Semecarpus anacardium	9														9			
17	BHELUA	Semecarpus anacardium	6		4													10		
18	Bheru	Swietenia mahogany	196		55		3										201			
19	CHAR	Buchanania lanzan	392		95		16		6									493		
20	Damkurudu	Gardenia latifolia	33		7		1										40			
21	Dhaura	Cedamba	237		25		5		2									269		
22	HARIDA	Terminalia chebula					1										1			
23	Kadam	Anthocophalos cadamba			1													1		
24	KATA	Terminalia arjuna	48		18		11		6								73			
25	KAJU	Anacardium occidentale	9		6		7		3									25		
26	KARLA	Cleistanthus collinus	31		9		2										42			
27	Kas	Bridelia	6		1													7		
28	KATHAL	Artocarpus heterophyllus															0			
29	Kekai	Lantia coromandlica	22		21		7											50		
30	KEKAT	Pinus coromandelica	10		5		3										18			
31	KHAJUR	Phoenix sylvestris	2				2											4		
32	KRISHNA CHUDA	Caesalpinia pulcherrima	1														1			
33	Kumbhi	Carica arborea	4		2													6		
34	KURAI	Holarrhena oppositiflora	6		2												8			

Divisional Forest Officer  
 Sundargarh Division  
 UJJALPUR RANGE  
 Revenue Inspector  
 Sadar, Sundargarh  
 Revenue Inspector  
 Sadar, Sundargarh  
 Revenue Inspector  
 Sadar, Sundargarh

ABSTRACT OF TREE ENUMERATION LIST (RESERVE FOREST AREA) UNDER THE CORRIDOR OF OF LULO 400KVD/C ROURKELA-RAIGARH TRANSMISSION LINE  
 OF SATPARALIA RESERVE FOREST, UJJALPUR AND SUNDARGARH REVENUE FOREST  
 FOREST RANGE : -SUNDARGARH

Sadar, Sundargarh  
 Revenue Subsector

SL NO	Class of Tree	NAME OF SPECIES	Scientific Name	Girth range of Trees												TOTAL TREES		GRAND TOTAL
				Up to 59 cm		60 to 89 cm		90 to 119 cm		120 to 149 cm		150 to 179 cm		180 cm and Up		S	U/S	
				S	U/S	S	U/S	S	U/S	S	U/S	S	U/S	S	U/S			
35		Kurum	Adina cordifolia	3	1												4	
36		Kusum	Schleichera oleosa	17	1												18	
37		MAHANEEM	Gmelina azadirachata					1									1	
38		MAHUL	Madhura indica	203	90												436	
39		Mai	Lania coromandolica	43	39			54								15	38	436
40		NEEM	Azadirachta indica	14	6			2								1		85
41		PALASH	Butea monosperma	194	57			11								2		36
42		PIPPL	Ficus religiosa					20								3		36
43	3rd class	ROHINI	Soyimida Febrifuga	13	6			3								1		283
44		Saib	Boswellia serrata	104	95			31								4		2
45		SALHA	Boswel	1	1			1								1		23
46		Semal	Bobmax ceiba	1	1			1								1		243
47		SENHA	Lagerstroemia parviflora	27	7			4									4	4
48		Sidha	Lagerstroemia parviflora	104	16												2	2
49		Sirish	Alberia lebeck	2	1												40	40
50		Sissou	Dalbergia latifolia	1	1												120	120
51		SUMARI	Cassia fistula	15	3												3	3
52		TAMARIND	Tamarindus indica														18	18
53																	1	1
				TOTAL												TOTAL		4400

RANGE OFFICER  
 UJJALPUR RANGE

Forster  
 Sanpatrapali Section

Sadar Range Office  
 Sundargarh

Satyaj Kumar  
 Balaram

Divisional Forest Officer  
 Sundargarh Division

TAHASILDAR  
 SUBDEGA

Tahasildar  
 Sadar, Sundargarh

FOREST RANGE - SUNDARGARH

SL NO	Class of Tree	NAME OF SPECIES	Scientific Name	Girth range of Trees												TOTAL TREES			GRAND TOTAL	
				Up to 59 cm		60 to 59 cm		90 to 119 cm		120 to 149 cm		150 to 179 cm		180 cm and Up		S	U/S	S		U/S
				S	U/S	S	U/S	S	U/S	S	U/S	S	U/S	S	U/S					
1	4th class	TEAK	Tectonia Grandis	1	0	0	0	0	0	0	0	0	0	0	0	0	1	1		
2	1st class	SAAL	Shorea robusta	303	160	103	47	13	35	661	661	661	661	661	661	661	661	661		
		KHOYES	Bridelia retusa	3	1	2	3	0	0	9	9	9	9	9	9	9	9	9		
		BUA	Pterocarpus marsupium	5	6	0	0	0	0	11	11	11	11	11	11	11	11	11		
3	2nd class	SAHAJ	Terminalia Termentosa	153	44	12	7	3	221	221	221	221	221	221	221	221	221	221		
		MANGO	Mangifera Indica	1	0	1	2	0	6	6	6	6	6	6	6	6	6	6		
		JAMUN	Syglum cumini	94	34	17	7	3	157	157	157	157	157	157	157	157	157	157		
		KENDU	Diospyros melanoxylon	60	10	3	0	0	74	74	74	74	74	74	74	74	74	74		
4	3rd class	PALASH	Burca monosperma	175	47	8	3	1	234	234	234	234	234	234	234	234	234	234		
		MAHUL	Madhuca Indica	156	83	53	36	13	379	379	379	379	379	379	379	379	379	379		
		CHAR	Buchanania lanzan	231	66	12	5	0	314	314	314	314	314	314	314	314	314	314		
		AKASIA	Acacia auriculaeformis	0	0	2	0	0	2	2	2	2	2	2	2	2	2	2		
		BAHADA	Terminalia bellerica	9	9	1	1	2	28	28	28	28	28	28	28	28	28	28		
		KAHA	Terminalia arjuna	48	18	10	6	0	83	83	83	83	83	83	83	83	83	83		
		PIPPLE	Ficus religiosa	0	0	0	0	1	2	2	2	2	2	2	2	2	2	2		
		NEEM	Azadirachta Indica	8	4	9	3	2	26	26	26	26	26	26	26	26	26	26		
		KEKAT	Lancea coromandelica	10	5	2	0	1	18	18	18	18	18	18	18	18	18	18		
		TAMARINDO	Tamarindus Indica	0	0	0	0	0	1	1	1	1	1	1	1	1	1	1		
		SALHA	Boswell	0	0	0	0	0	1	1	1	1	1	1	1	1	1	1		
		KURAI	Holarrhena antidysenterica	3	1	0	0	0	4	4	4	4	4	4	4	4	4	4		
		MAHANEEM	Gmelina azadirachata	0	0	1	0	0	1	1	1	1	1	1	1	1	1	1		
		BHELUA	Semicarpus anacardium	5	3	0	0	0	2	2	2	2	2	2	2	2	2	2		
		BARGAD	Ficus bengalensis	1	2	0	0	0	2	2	2	2	2	2	2	2	2	2		
		KARLA	Cleistanthus callinus	31	9	2	2	0	42	42	42	42	42	42	42	42	42	42		
		SENHA	Lagerstroemia Parviflora	27	7	4	2	0	40	40	40	40	40	40	40	40	40	40		
		KALU	Anacardium occidentale	8	6	7	3	0	24	24	24	24	24	24	24	24	24	24		
		DHALURA	Anogeissus latifolia	31	8	3	0	1	43	43	43	43	43	43	43	43	43	43		
		KHALUR	Phoenix sylvestris	0	0	2	0	1	3	3	3	3	3	3	3	3	3	3		
		ROHINI	Soyimida febrifuga	9	5	3	1	0	18	18	18	18	18	18	18	18	18	18		
		SUNARI	Cassia fistula	5	3	0	0	0	8	8	8	8	8	8	8	8	8	8		
		DAMKURDU	Gardenia Latifolia	1	5	1	0	0	7	7	7	7	7	7	7	7	7	7		
		KUSUM	Scheuchera oleosa	2	0	0	0	0	2	2	2	2	2	2	2	2	2	2		
		AMRUD	Psidium guajava	1	0	0	0	0	1	1	1	1	1	1	1	1	1	1		
		AMLA	Embllica officinalis	1	0	0	0	0	1	1	1	1	1	1	1	1	1	1		
		HARIDA	Terminalia chebula	0	0	1	0	0	1	1	1	1	1	1	1	1	1	1		
		KATHAL	Artocarpus heterophyllus	0	0	0	0	0	1	1	1	1	1	1	1	1	1	1		
													2443				2443			

REVENUE DEPT  
Sundargarh

REVENUE DEPT  
Sundargarh

Divisional Forest Officer  
Sundargarh Division

Signature  
Sundargarh

Sagay Ku Nark  
Forest Range Officer  
Sundargarh Range

Tahasilidar  
Sundargarh Range

अ. व. साहू / R.P. SAHU  
मुख्य प्रबंधक / CHIEF MANAGER  
श्री १५६, सुंदरगढ़  
POWER GRID, SUNDEGARH

SL NO	Class of Tree	NAME OF SPECIES	Scientific Name	Crotch range of Trees												TOTAL TREES		GRAND TOTAL
				Eg. to 50 cm		60 to 80 cm		90 to 110 cm		120 to 140 cm		150 to 170 cm		180 cm and up		S	US	
1	1st class	Bilg	Pterocarpus marsupium	29	0	25	0	1	0	0	0	0	0	0	0	0	48	48
2	2nd class	Jamun	Shorea robusta	3	5	5	0	1	0	0	0	0	0	0	0	0	9	9
3		Kendu	Diospyros melanoxylon	107	7	7	0	2	0	0	0	0	0	0	0	0	116	116
4		Senaj	Terminalia tomentosa	117	17	17	0	1	0	0	0	0	0	0	0	0	135	135
5		Banada	Terminalia belerica	4	4	4	0	0	0	0	0	0	0	0	0	0	8	8
6	3rd class	Char	Buchanania lanzan	195	24	24	0	3	0	0	0	0	0	0	0	0	196	196
7		Dhaura	Anthocephalus cadamba	206	16	16	0	2	0	0	1	0	0	0	0	0	225	225
8		Rohini	Soymida febrifuga	4	1	1	0	0	0	0	0	0	0	0	0	0	5	5
9		Mahul	Madhuca indica	42	7	7	0	1	0	0	1	0	0	0	0	0	51	51
10		Kusum	Spichecha oleosa	15	1	1	0	0	0	0	0	0	0	0	0	0	16	16
11		Salhi	Boswellia serrata	1	0	0	0	0	0	0	0	0	0	0	0	0	1	1
12		Kurai	Hollanena antidysenterica	2	0	0	0	0	0	0	0	0	0	0	0	0	2	2
13		Sunari	Cassia fistula	6	0	0	0	0	0	0	0	0	0	0	0	0	6	6
14		Amla	Emblica officinalis	2	0	0	0	0	0	0	0	0	0	0	0	0	2	2
15		Bara	Ficus bengalensis	0	0	0	0	0	0	0	0	0	0	0	0	0	1	1
16		Sal	Shorea robusta	429	61	61	0	5	0	0	0	0	0	0	0	0	195	195
17		Mai	Lania coromondolia	43	39	39	0	2	0	0	1	0	0	0	0	0	85	85
18	Sidha	Lagerstroemia parviflora	104	15	15	0	0	0	0	0	0	0	0	0	0	119	119	
19	Bhalia	Semecarpus anacardium	9	0	0	0	0	0	0	0	0	0	0	0	0	9	9	
20	Kadam	Anthocephalus cadamba	0	1	1	0	0	0	0	0	0	0	0	0	0	1	1	
21	Salai	Boswellia serrata	101	95	95	0	31	0	0	4	0	0	0	0	0	240	240	
22	Kumbhi	Caria arboria	4	2	2	0	0	0	0	0	0	0	0	0	0	6	6	
23	Kasi	Bridelia retusa	6	1	1	0	0	0	0	0	0	0	0	0	0	7	7	
24	Damkurudu	Gardenia latifolia	32	2	2	0	0	0	0	0	0	0	0	0	0	34	34	
25	Bheru	Swietenia mahogany	195	53	53	0	2	0	0	0	0	0	0	0	0	251	251	
26	Kekad	Lania coromondolia	22	21	21	0	7	0	0	0	0	0	0	0	0	50	50	
27	Bherua	Swietenia mahogany	1	2	2	0	1	0	0	0	0	0	0	0	0	4	4	
28	Sarai	Boswellia serrata	3	0	0	0	0	0	0	0	0	0	0	0	0	3	3	
29	Semal	Bobmax ceriba	1	1	1	0	0	0	0	0	0	0	0	0	0	2	2	
30	Asan	Terminalia tomentosa	1	0	0	0	0	0	0	0	0	0	0	0	0	1	1	
31	Ania	Emblica officinalis	1	0	0	0	0	0	0	0	0	0	0	0	0	1	1	
32	Mahua	Madhuca indica	5	0	0	0	0	0	0	0	0	0	0	0	0	5	5	
33	Kurum	Adina cordifolia	3	1	1	0	0	0	0	0	0	0	0	0	0	4	4	
34	Sirish	Albertia lebeck	2	1	1	0	0	0	0	0	0	0	0	0	0	3	3	
35	Sissop	Dalbergia latifolia	1	0	0	0	0	0	0	0	0	0	0	0	0	1	1	
36	Palas	Butea monosperma	2	0	0	0	0	0	0	0	0	0	0	0	0	2	2	
													TOTAL		1834			

*Handwritten signature*  
Forest Range Officer  
Sundargarh Division

*Handwritten signature*  
Safayy Forest Officer  
Buxar MCH P&L

*Handwritten signature*  
Divisional Forest Officer  
Sundargarh Division

आर. पी. साहू / R.P. SAHU  
मुख्य प्रबंधक / CHIEF MANAGER  
पावर बिड, सुन्दरगढ़  
POWERGRID, SUNDERGARH

ABSTRACT OF TREE ENUMERATION LIST (FOREST AREA) UNDER THE COMMAND OF OF UIDO 400KV/C MIDJHELA-RAIGARH TRANSMISSION LINE

SUNDARGARH FOREST DIVISION)

FOREST RANGE : -UJALPUR

Sl. No	Class of Tree	NAME OF SPECIES	Scientific Name	Girth range of Trees												TOTAL TREES			GRAND TOTAL	
				Up to 59 cm		60 to 89 cm		90 to 119 cm		120 to 149 cm		150 to 179 cm		180 cm and Up		S	U/S	U/S		
				S	U/S	S	U/S	S	U/S	S	U/S	S	U/S	S	U/S					
1	SPL	TEAK	Tectona Grandis	1	0	0	0	0	0	0	0	0	0	0	0	0	1	0	1	
2	2ND CLASS	KENDU	Diospyros melanoxylon	14	0	0	1	0	0	0	0	0	0	0	0	0	15	0	15	
		DHAURA	Anogeissus Latifolia	0	0	1	0	0	0	0	0	0	0	0	0	0	0	3	0	3
		JAMUN	Syzygium cumini	0	0	1	0	0	0	1	0	0	0	0	0	0	0	3	0	3
		KAHA	Terminalia arjuna	0	0	0	0	1	0	0	0	0	0	1	0	0	0	2	0	2
		KAJU	Anacardium occidentale	1	0	0	0	0	0	0	0	0	0	0	0	0	0	1	0	1
		KEKAT	Lannea coromandelica	0	0	0	0	1	0	0	0	0	0	0	0	0	0	1	0	1
3	3RD CLASS	KHAJUR	Phoenix sylvestris	2	0	0	0	0	0	0	0	0	0	1	0	0	3	0	3	
		KRISHNA CHUDA	Caesalpinia pulcherrima	1	0	0	0	0	0	0	0	0	0	0	0	0	0	1	0	1
		KURAI	Holarrhena antidysenterica	1	0	0	0	0	0	0	0	0	0	0	0	0	0	1	0	1
		MAHUL	Madhuca Indica	0	0	0	0	0	0	0	0	0	0	0	0	0	0	2	0	2
		NEEM	Azadirachta indica	6	0	2	0	0	0	0	0	0	0	0	0	0	0	10	0	10
		PALASH	Butea monosperma	17	0	10	0	12	0	5	0	2	0	1	0	0	47	0	47	
		SALIHA	Boswel	0	0	1	0	1	0	0	0	0	0	0	0	0	0	2	0	2
		SIDHA	Lagerstroemia Parviflora	0	0	1	0	0	0	0	0	0	0	0	0	0	0	1	0	1
		SUNARI	Cassia fistula	4	0	0	0	0	0	0	0	0	0	0	0	0	0	4	0	4
																		123		123

*Sanpatrapali*  
Forester Section  
Sanpatrapali Section

*Tahasildar*  
District  
Tahasildar  
District

Divisional Forest Officer  
Sundargarh Division

RANGE OFFICER  
UJALPUR RANGE

CHIEF MANAGER  
POWERGRID, SUNDARGARH





**TREE ENUMERATION LIST UNDER RIDOR OF**  
**(2ND LINE) FROM EXISTING 765/400 KV POOLING STATION**  
**D/C ROURKELA - RAIGARH TRANSMISSION LINE**  
**(Forest)**

**Abstract for Cutting**  
**Forest Range - Ujjain**

Tree Class	Tree Name	Upto 59 cm		60 to 89 cm		90 to 119 cm		120 cm and up		Total Trees	
		s	u/s	s	u/s	s	u/s	s	u/s	s	u/s
Sppl Class	NIL	-	-	-	-	-	-	-	-	0	-
1st Class	NIL	-	-	-	-	-	-	-	-	0	-
2nd Class	JAMUN	-	-	1	-	-	-	1	-	2	-
	NEEM	2	-	1	-	-	-	-	-	3	-
	PALSA	1	-	3	-	-	-	1	-	6	-
3rd Class	CHAR	-	-	2	-	1	-	-	-	3	-
	DHEULA	1	-	-	-	-	-	-	-	1	-
	JANGLE	-	-	-	-	-	1	-	-	1	-
	MAHUA	-	-	-	-	-	-	1	-	1	-
	TENDU	3	-	-	-	-	-	-	-	3	-
<b>Total</b>		<b>7</b>	<b>-</b>	<b>7</b>	<b>-</b>	<b>1</b>	<b>-</b>	<b>1</b>	<b>-</b>	<b>20</b>	<b>-</b>

*[Signature]*  
 Range Officer  
 Ujjain

*[Signature]*  
 S. N. SINGH / R.P. SARIU  
 Range Officer / Chief Manager  
 Powergrid Sundargarh

*[Signature]*  
 Divisional Forest Officer  
 Sundargarh Forest Division

WEST CIRCUIT OF ROURKELA - RAIGARH 400 KV D/C TRANSMISSION LINE (2ND LINE) FROM EXISTING 765/400 KV POOLING SUB-STATION, SUNDARGARH (KENAPALI), SUNDARGARH DISTRICT  
 TREE ENUMERATION LIST UNDER CORRIDOR OF EXISTING 400 KV D/C ROURKELA - RAIGARH TRANSMISSION LINE

Abstract for Cutting (Forest)  
 Forest Range - Sundargarh

Tree Class	Tree Name	Girth range of Trees												Total Trees		Grand Total	
		Upto 59 cm		60 to 89 cm		90 to 119 cm		120 to 149 cm		150 to 179 cm		180cm and Up		s	u/s		
		s	u/s	s	u/s	s	u/s	s	u/s	s	u/s	s	u/s				
1st Class	SAGUN	1	-	-	-	-	-	-	-	-	-	-	-	-	1	-	1
	BUA	0	-	2	-	-	-	-	-	0	-	-	-	-	2	-	
2nd Class	SAL	78	-	46	-	-	10	-	-	-	-	-	-	-	179	-	179
	JAMUN	10	-	-	-	-	-	-	-	1	-	-	-	-	13	-	
	KENDU	19	-	1	-	3	-	-	-	-	-	1	-	-	24	-	
3rd Class	MIANGO	-	-	0	-	-	1	-	-	-	-	-	-	-	1	-	74
	SAHAJ	49	-	14	-	4	3	-	-	3	-	1	-	-	74	-	
	SENHA	8	-	2	-	1	1	-	-	0	-	-	-	-	12	-	
	ANRALI	1	-	-	-	-	-	-	-	-	-	-	-	-	1	-	
	AKASHI	-	-	-	-	1	-	-	-	-	-	0	-	-	1	-	
	BEHERA	1	-	2	-	-	1	-	-	-	-	0	-	-	4	-	
	BOT	0	-	-	-	-	-	-	-	-	-	-	-	1	-		
	BHALUA	3	-	3	-	-	-	-	-	1	-	2	-	-	3	-	
	BARH	0	-	2	-	0	-	-	-	0	-	1	-	-	7	-	
	CHAR	79	-	28	-	5	2	-	-	-	-	-	-	-	114	-	
	DHEULA	11	-	2	-	2	-	-	-	-	-	1	-	-	16	-	
	JANGLE	5	-	4	-	-	1	-	-	-	-	-	-	-	10	-	
	KAJU	1	-	-	-	-	-	-	-	0	-	-	-	-	1	-	
	KARALA	8	-	3	-	1	-	-	-	-	-	-	-	-	12	-	
	KENOT	4	-	4	-	1	-	-	-	-	-	-	-	-	9	-	
	KHAISH	0	-	-	-	1	-	-	-	-	-	-	-	-	1	-	
	KHOYAR	-	-	0	-	-	1	-	-	1	-	-	-	-	2	-	
KOHO	1	-	0	-	-	-	-	-	-	-	-	-	-	1	-		
KORLA	0	-	1	-	-	-	-	-	-	-	-	-	-	1	-		
MAHARIM	-	-	0	-	1	-	-	-	-	-	-	-	-	1	-		
Mahua	62	-	42	-	23	15	-	-	4	-	10	-	-	156	-		
NEEM	5	-	2	-	4	1	-	-	-	-	-	-	-	12	-		
PALSA	63	-	16	-	4	1	-	-	1	-	-	-	-	85	-		
PIPLE	0	-	0	-	0	-	-	-	-	-	1	-	-	1	-		
RAHANA	3	-	3	-	1	-	-	-	-	-	-	-	-	7	-		
SONARI	-	-	1	-	0	-	0	-	-	-	0	-	-	1	-		
THALKU	0	-	1	-	-	-	-	-	-	-	-	-	-	1	-		
TOTAL		412	-	179	-	81	37	-	14	-	32	-	-	755	-	755	

*[Signature]*  
 12/8/2012

*[Signature]*  
 SURESH K. SAHU / R.P. SAHU  
 CHIEF MANAGER  
 POWER DIVISION, SUNDARGARH

Divisional Forest Officer  
 Sundargarh Forest Division

45

**TREE ENUMERATION LIST UNDER CORRIDOR OF  
 LILO OF BOTH CIRCUIT OF ROURKELA – RAIGARH 400 KV D/C TRANSMISSION LINE (2ND LINE) FROM EXISTING 765/400 KV POOLING SUB-  
 STATION, SUNDARGARH (KENAPALI, SUNDARGARH) TO EXISTING 400 KV D/C ROURKELA – RAIGARH TRANSMISSION LINE**

Attract for Cutting

Satparilia Reserve Forest Range - Sundargarh

Sl No.	Tree Class	Tree Name	Girth range of Trees												Total Trees		Grand Total	
			Upto 59 cm		60 to 89 cm		90 to 119 cm		120 to 149 cm		150 to 179 cm		180cm and Up		s	u/s		
			s	u/s	s	u/s	s	u/s	s	u/s	s	u/s	s	u/s				
1	Spl Class	Sidha	48	-	4	-	-	-	-	-	-	-	-	-	-	52	-	52
2	1st Class	Bija	12	-	18	-	1	-	-	-	-	-	-	-	-	32	-	32
3		Sal	49	-	36	-	2	-	-	-	-	-	-	-	-	87	-	87
4	2nd Class	Dhaura	86	-	10	-	-	-	-	-	-	-	-	-	-	96	-	96
5		Jamun	3	-	2	-	1	-	-	-	-	-	-	-	-	6	-	6
6		Kendu	41	-	3	-	-	-	-	-	-	-	-	-	-	44	-	44
7		Rohini	2	-	-	-	-	-	-	-	-	-	-	-	-	2	-	2
8		Sahaj	52	-	6	-	1	-	-	-	-	-	-	-	-	59	-	59
9		Amla	2	-	-	-	-	-	-	-	-	-	-	-	-	2	-	2
10	3rd Class	Bahada	3	-	-	-	-	-	-	-	-	-	-	-	3	-	3	
11		Bhalia	3	-	-	-	-	-	-	-	-	-	-	-	3	-	3	
12		Bhela	1	-	-	-	-	-	-	-	-	-	-	-	1	-	1	
13	Bheru	83	-	31	-	2	-	-	-	-	-	-	-	-	116	-	116	
14	Char	74	-	9	-	2	-	-	-	-	-	-	-	-	85	-	85	
15	Damkurudu	14	-	1	-	-	-	-	-	-	-	-	-	-	15	-	15	
16		Kekad	13	-	8	-	4	-	-	-	-	-	-	-	25	-	25	
17	Kasi	2	-	-	-	-	-	-	-	-	-	-	-	-	2	-	2	
18	Kurum	2	-	-	-	-	-	-	-	-	-	-	-	-	2	-	2	
19	Kumbhi	2	-	1	-	-	-	-	-	-	-	-	-	-	3	-	3	
20	3rd Class	2	1	-	-	-	-	-	-	-	-	-	-	-	1	-	1	
21		Kusum	7	-	-	-	-	-	-	-	-	-	-	-	7	-	7	
22		Kurai	1	-	-	-	-	-	-	-	-	-	-	-	1	-	1	
23		Mai	18	-	16	-	-	-	-	-	-	-	-	-	1	-	35	
24		Mahul	22	-	7	-	-	-	-	-	-	-	-	-	1	-	30	
25	Palas	1	-	-	-	-	-	-	-	-	-	-	-	-	1	-	1	

  
 Divisional Forest Officer  
 Sundargarh Forest Division

  
 Forest Range Officer  
 Sundargarh Range

58

Sl No.	Tree Clas	Tree Name	Girth range of Trees																		Grand Total
			Upto 59 cm		60 to 89 cm		90 to 119 cm		120 to 149 cm		150 to 179 cm		180cm and Up		Total Trees		Grand Total				
			s	u/s	s	u/s	s	u/s	s	u/s	s	u/s	s	u/s	s	u/s					
26		Sakha	-	-	1	-	-	-	-	-	-	-	-	-	-	-	-	1	-	1	
27		Salai	55	-	41	-	14	-	-	-	-	-	-	-	-	-	-	-	-	118	118
28		Sarai	2	-	-	-	-	-	-	-	-	-	-	-	-	-	-	-	-	2	2
29		Sirish	1	-	1	-	-	-	-	-	-	-	-	-	-	-	-	-	-	2	2
30		Semal	-	-	1	-	-	-	-	-	-	-	-	-	-	-	-	-	-	2	2
31		Sunari	5	-	-	-	-	-	-	-	-	-	-	-	-	-	-	-	-	1	1
<b>Total:-</b>			<b>605</b>		<b>196</b>		<b>27</b>		<b>5</b>		<b>6</b>		<b>839</b>		<b>839</b>		<b>5</b>		<b>5</b>	<b>839</b>	<b>839</b>

  
**Forest Range Officer**  
**Sundargarh Range**

  
**R.P. SAHU / R.P. SAHU**  
**CHIEF MANAGER**  
**POWERGRID, SUNDARGARH**

  
**Divisional Forest Officer**  
**Sundargarh Forest Division**

**TREE ENUMERATION LIST UNDER CORRIDOR OF  
 BOTH CIRCUIT OF ROURKELA - RAIGARH 400 KV D/C TRANSMISSION LINE (2ND LINE) FROM EXISTING 765/400 KV POOLING  
 STATION, SUNDARGARH (KENAPALI, SUNDARGARH) TO EXISTING 400 KV D/C ROURKELA - RAIGARH TRANSMISSION LINE**

Abstract for Loop: *(Forest)*

Forest Range - Ujjain

Tree Class	Tree Name	Girth range of Trees												Total Trees		
		Upto 59 cm		60 to 89 cm		90 to 110 cm		120 to 149 cm		150 to 179 cm		180cm and Up		s	u/s	
		s	u/s	s	u/s	s	u/s	s	u/s	s	u/s	s	u/s			
Spf Class	NIL	-	-	-	-	-	-	-	-	-	-	-	-	-	-	-
1st Class	NIL	-	-	-	-	-	-	-	-	-	-	-	-	-	-	-
2nd Class	NIL	-	-	-	-	-	-	-	-	-	-	-	-	-	-	-
3rd Class	BARH	-	-	-	-	-	-	-	-	-	-	-	-	-	-	1
	NEEM	1	-	-	-	-	-	-	-	-	-	-	-	-	-	1
	PALSA	2	-	2	-	1	-	-	-	-	-	-	-	-	-	7
Total		3	-	2	-	1	-	2	-	2	-	1	-	-	-	9

*(Signature)*  
 Range  
 Ujjain

*(Signature)*  
 आर. पी. साहू / R.P. SAHU  
 मुख्य अधिकारी / CHIEF MANAGER  
 शक्ति विद्युत, सुन्दरगढ़  
 POWERGRID SUNDARGARH

*(Signature)*  
 Divisional Forest Officer  
 Sundargarh Forest Division

**TREE ENUMERATION LIST UNDER CORRIDOR OF  
BOTH CIRCUIT OF ROURKELA - RAIGARH 400 KV D/C TRANSMISSION LINE ( 2ND LINE) FROM EXISTING 765/400 KV POOLING SUB-  
STATION, SUNDARGARH (KENAPALI, SUNDARGARH) TO EXISTING 400 KV D/C ROURKELA - RAIGARH TRANSMISSION LINE**

Abstract for Looping (Forest)

Satparlia Reserve Forest Range - Sundargarh

Sl. No.	Tree Class	Tree Name	Girth range of Trees																		Grand Total
			Upto 59 cm		60 to 89 cm		90 to 119 cm		120 to 149 cm		150 to 179 cm		180cm and Up		Total Trees						
			s	u/s	s	u/s	s	u/s	s	u/s	s	u/s	s	u/s	s	u/s					
	Spf Class	Sidha	-	-	3	-	-	-	-	-	-	-	-	-	-	-	-	-	3	-	
	1st Class	Sal	4	-	3	-	1	-	-	-	-	-	-	-	-	-	-	-	8	-	
		Bija	-	-	4	-	-	-	-	-	-	-	-	-	-	-	-	-	4	-	
	2nd Class	Dhaura	4	-	-	-	-	-	-	-	-	-	-	-	-	-	-	-	4	-	
		Jamun	-	-	2	-	-	-	-	-	-	-	-	-	-	-	-	-	4	-	
		Kendu	-	-	2	-	-	-	-	-	-	-	-	-	-	-	-	-	2	-	
		Sahaj	2	-	1	-	-	-	-	-	-	-	-	-	-	-	-	-	2	-	
		Bahada	-	-	1	-	-	-	-	-	-	-	-	-	-	-	-	-	3	-	
		Bhalia	1	-	-	-	-	-	-	-	-	-	-	-	-	-	-	-	1	-	
		Bara	-	-	-	-	-	-	-	-	-	-	-	-	-	-	-	-	1	-	
	3rd Class	Bheru	4	-	2	-	-	-	-	-	-	-	-	1	-	-	-	-	1	-	
		Char	9	-	4	-	1	-	-	-	-	-	-	-	-	-	-	-	6	-	
		Mai	-	-	1	-	-	-	-	-	-	-	-	-	-	-	-	-	14	-	
		Mahul	1	-	1	-	-	-	-	-	-	-	-	-	-	-	-	-	1	-	
		Salai	1	-	5	-	2	-	-	-	-	-	-	-	-	-	-	-	2	-	
	Total:-		26	-	29	-	4	-	-	-	-	-	-	1	-	-	-	-	60	-	
																					60

*(Signature)*  
Forest Range Officer  
Sundargarh Range

*(Signature)*  
R. P. SAHU  
CHIEF MANAGER  
SUNDARGARH

*(Signature)*  
Divisional Forest Officer  
Sundargarh Forest Division

TREE ENUMERATION LIST UNDER CORRIDOR OF  
 TO EXISTING 400 KV D/C TRANSMISSION LINE (2ND LINE) FROM EXISTING 765/400 KV POOLING SUB-STATION, SUNDARGARH (KENAPALI, SUNDARGARH)  
 TO EXISTING 400 KV D/C ROURKELA - RAIGARH TRANSMISSION LINE

Abstract for Looping &  
 Forest Range Sundargarh

Tree Class	Tree Name	Girth range of Trees										Total Trees		Grade Total	
		Upto 59 cm		60 to 89 cm		90 to 119 cm		120 to 149 cm		150 to 179 cm		180cm and Up			
		S	u/s	S	u/s	S	u/s	S	u/s	S	u/s	S	u/s	S	u/s
Spl Class	NIL	-	-	-	-	-	-	-	-	-	-	-	-	-	-
	SAL	-	-	6	-	10	-	3	-	2	-	3	-	24	-
2nd Class	JAMUN	1	-	-	-	-	-	-	-	-	-	-	-	1	-
	KENDU	2	-	-	-	-	-	-	-	-	-	-	-	2	-
	MANGO	1	-	0	-	-	-	1	-	-	-	-	-	2	-
	SAHAJ	-	-	1	-	1	-	-	-	-	-	-	-	2	-
	BEHERA	-	-	-	-	1	-	-	-	1	-	-	-	2	-
	BOT	-	-	-	-	-	-	-	-	-	-	1	-	1	-
	CHAR	19	-	10	-	-	-	2	-	-	-	-	-	31	-
	DHEULA	1	-	-	-	-	-	-	-	-	-	-	-	1	-
	Mahua	5	-	8	-	3	-	6	-	1	-	5	-	28	-
	NEEM	2	-	-	-	-	-	1	-	-	-	-	-	3	-
PALSA	11	-	4	-	-	-	1	-	-	-	-	-	16	-	
RAHANA	-	-	-	-	-	-	1	-	-	-	-	-	1	-	
SOMARI	1	-	-	-	-	-	0	-	-	-	-	0	1	-	
THAKU	0	-	1	-	-	-	-	-	-	-	-	-	2	-	
<b>TOTAL</b>		<b>43</b>		<b>30</b>		<b>16</b>		<b>15</b>		<b>4</b>		<b>9</b>		<b>117</b>	

*[Signature]*  
 Forest Range Officer  
 Sundargarh Range

*[Signature]*  
 R. P. SAHIL  
 CHIEF MANAGER  
 FOREST RANGE, SUNDARGARH

*[Signature]*  
 Divisional Forest Officer  
 Sundargarh Forest Division



ACT FOR TREE ENUMERATION LIST OF NON FOREST GOVT LAND UNDER THE CORRIDOR OF LILO OF CKT II & IV OF 400 KV D/C ROURKELA - B. J. ROAD TRANSMISSION LINE

Name of the tahasil: Sundargarh Sadar (Cutting)  
 Name of The Range office : Sundargarh Sadar

Sl. No	Class of trees	name of the Species	Scientific Name	Up to 59 cm						Girth range of Trees						Total Trees	Grand Total
				60 to 89 cm		90 to 119 cm		120 to 149 cm		150 to 179 cm		180 cm and up					
				U/S	S	U/S	S	U/S	S	U/S	S	U/S	S				
1	1st Class	Saal	Shorea robusta	5	5	7	4	2	2	0	0	0	0	0	0	0	
2		Bija	Pterocarpus marsupium	2	1												
3		Sishu	Dalbergia sissoo	1													
4	2nd Class	Mango	Mangifera indica	3	2			1	1								
5		Sahaj	Moringa oleifera			1											
6		Senna	Legerstroemia parviflora	3	2												
7		Barh	Artocarpus communis														
8		Bherua	Terminalia bellerica	2													
9		Char	Buchanania lanzan	2	3												
10	3rd Class	Karla	Cleistanthus Callinus	28	4				1								
11		Khaish	Pinus kesiya		1												
12		Kikar	Vachellia karroo	1													
13		Manua	Madhuca longifolia	4	1												
14		Neem	Azadirachta indica					4	1								
15		Palash	Butea monosperma	3	4												
16		Piple	Ficus religiosa		1												
17		Semela	Bombax ceiba														
18		Kendu	Diospyros melanoxylon	3	4			1									
		Total		57	0	28	0	0	9	0	5	0	12	0	0	0	

FORESTER  
 GALEPALLECTION

आ.स. सा. / R.P. SAHU  
 मुख्य प्रबंधक / CHIEF MANAGER  
 वन वि. सुदरगढ़  
 POWERGRID, SUNDARGARH

IAHSILDAR  
 SUNDARGARH

Deputy Forest Officer  
 Sundargarh Division.

FOR

INVENTORY OF NON FOREST GOVT. LAND UNDER THE CORR. OF LILO OF CKT II & IV OF 400 KV D/C ROURKELA - RAJASAHY TRANSMISSION LINE

Name of the tahasil: Sabdega (cutting)  
Name of The Range office :Sundargarh Sadar

Sl. No	Class of trees	name of the Species	Scientific Name	Girth range of Trees												Total Trees		Grand Total				
				Up to 59 Cm			60 to 89 cm			90 to 119 cm			120 to 149 cm			150 to 179 cm.			180 cm and up			
				S	U/S	S	U/S	S	U/S	S	U/S	S	U/S	S	U/S	S	U/S		S	U/S	S	U/S
1	Spl Class	Teak	ixodes scapularis	3		2														5	0	
2	1st Class	Bija	Pterocarpus marsupium	1																1	0	
3		Saal	Shorea robusta			1														1	0	
4	2nd Class	Senha	Legerstroemia parviflora	1																1	0	
5		Mango	Mangifera indica																	1	0	
6		Sahaj	Moringa oleifera			1														1	0	
7		Semela	Bombax ceiba			1														1	0	
8	3rd Class	Banaga	Terminalia bellirica																	1	0	
9		Jam	Acacia acuminata	2																2	0	
10		Barh	Artocarpus communis																	1	0	
11		Char	buchanania lanzan	1		4														1	0	
12		Eucalyptus	Eucalyptus globulus	23		14														47	0	
13		Harida	Terminalia Chebula			4														4	0	
14		Khaish	Pinus kesiya	1																1	0	
15		Khajur	Phoenix dactylifera.																	11	7	
16		kum	Garcinia indica																	1	0	
17		Mahaneem	Andrographis paniculata	2		1														1	0	
18	Mahua	Madhuca longifolia	1		1														2	0		
19	Neem	Azadirachta indica	2																1	0		
20	Palash	Butea monosperma	84		32														7	2		
Total				121	0	61	0	2	0	20	0	12	0	10	0	246	0	0	0	246	0	

*(Signature)*  
Range Inspector  
Sundargarh Range  
Saramdini

*(Signature)*  
Forest Range Officer  
Sundargarh Range

*(Signature)*  
Divisional Forest Officer  
Sundargarh Division.

ABSTRACT FOR TREE ENUMERATION LIST OF NON FOREST PVT. LAND UNDER THE CORRIDOR OF LILO OF C & IV OF 400 KV D/C ROURKELA - RAIGARH TRANSMISSION

Name of the thasildar: Tangarpali (Cutting)

Sl. No.	Class of trees	name of the Species	Scientific Name	Girth range of Trees:												Total Trees			Grand Total	
				Up to 59 Cm		60 to 89 cm		90 to 119 cm		120 to 149 cm		150 to 179 cm		180 cm and above		S	U/S	S		
1	1st Class	Teak	Ixodes scapularis	21													21	0	0	21
2	1st Class	Sishu	Dalbergia sissoo			1											1	0	0	1
3	1st Class	Gamhar	Emelina arborea	3		5		2									2	0	0	2
4	1st Class	Jam	Acacia acuminata	1				2									4	0	0	4
5	2nd Class	Apple	Malus domestica	1				2									1	0	0	1
6	2nd Class	Mango	Mangifera Indica					2									14	0	0	14
7	2nd Class	Sonha	Legesstroemia parviflora															0	0	0
8	2nd Class	Kendu	Diospyros melanoxylon	2				1									7	0	0	7
9	2nd Class	Ajnah	Terminalia arjuna	1				15									21	0	0	21
10	2nd Class	Baobab	Vachellia nilotica	1				7									4	0	0	4
11	2nd Class	Bahada	Terminalia bellirica	1				2									3	0	0	3
12	2nd Class	Bathi	Artocarpus communis	1													1	0	0	1
13	2nd Class	Bel	Aegle marmelos	1													2	0	0	2
14	2nd Class	Brahmi	Bacopa monnieri	1				1									3	0	0	3
15	2nd Class	Dhaura	Shorea robusta	2													2	0	0	2
16	3rd Class	Eucalyptus	Eucalyptus globulus	10				4									3	0	0	13
17	3rd Class	Ipil	Tamarindus Indica	5				5									15	0	0	15
18	3rd Class	Koronia	Milletia pumala	5				9									3	0	0	12
19	3rd Class	Kathal	Artocarpus heterophyllus	2													2	0	0	2
20	3rd Class	Knaish	Pinus kotschy	2													3	0	0	3
21	3rd Class	Khajur	Pigeonia dactylifera	3				11									10	0	0	10
22	3rd Class	Kikar	Vachellia Katribo	2													2	0	0	2
23	3rd Class	Kishnach	Delonix regia														1	0	0	1
24	3rd Class	Kul	Ziziphus mauritiana	27				3									1	0	0	28
25	3rd Class	Mahaneer	Andrographis paniculata														3	0	0	3
26	3rd Class	Mahua	Madhuca longifolia	1				4									24	0	0	25
27	3rd Class	Neam	Azadirachta indica	32				20									15	0	0	47
28	3rd Class	Nirgaur	Vasudhavidya	5													6	0	0	6
29	3rd Class	Palash	Butea monosperma	45				11									7	0	0	53
30	3rd Class	Piple	Ficus religiosa	1													3	0	0	3
31	3rd Class	Somola	Bombax ceiba	1				4									3	0	0	4
32	3rd Class	Shishu	Millettia lebbbeck	1				6									11	0	0	12
33	3rd Class	Taal	Borassus flabellifer	1				10									27	0	0	28
34	3rd Class	Total		166			136	119									95	0	0	300

*[Signature]*  
Tahasildar  
Tangarpali

*[Signature]*  
Forester  
Sanpatrapali

*[Signature]*  
Tahasildar  
Tangarpali

*[Signature]*  
Forester  
Sanpatrapali

*[Signature]*  
Tahasildar  
Tangarpali

PROJECT FOR TREE ENUMERATION LIST OF NON FOREST PVT. LAND UNDER THE CORRIDOR OF LILO OF CKT II & IV OF 400 KV D/C ROURKELA - BALASOR TRANSMISSION LINE

Name of the Tahasil: Sundargarh Sadar (Cutting)

Name of The Range office : Sundargarh Sadar

Sl. No	Class of trees	name of the Species	Scientific Name	Girth range of Trees												Total Trees		Grand Total
				Up to 59 Cm		60 to 89 cm		90 to 119 cm		120 to 149 cm		150 to 179 cm		180 cm and up		S	U/S	
				S	U/S	S	U/S	S	U/S	S	U/S	S	U/S	S	U/S			
1	Spl Class	Teak	Ixodes scapularis	6												6	0	6
2		Sishu	Dalbergia sissoo	1												1	0	1
3	1st Class	Saal	Shorea robusta	8	3											11	0	11
4		Bija	Pterocarpus marsupium	1												1	0	1
5		Gamhar	Gmelina arborea	19	6											25	0	25
6		Sargl	Salvia officinalis															
7	2nd Class	Jamun	Syzygium cumini	3	3											6	0	6
8		Mango	Mangifera indica	7	3											10	0	10
9		Senha	Lagerstroemia parviflora	103	28											131	0	131
10		Kul	Ziziphus mauritiana	2	2											4	0	4
11		Kikar	Vachellia karroo	13	10											23	0	23
12		Khajur	Phoenix dactylifera	1	1											2	0	2
13		Akashia	Acacia auriculaciformos	8	12											20	0	20
14		Apple	Malus domestica	10												10	0	10
15	Arjun	Terminalia arjuna																
16	Bahada	Terminalia bellirica		5											5	0	5	
17	Barh	Artocarpus communis																
18	Bel	Aegle marmelos	3												3	0	3	
19	Bherua	Terminalia bellerica	2												2	0	2	
20	Char	buchanania lanzan	10	5											15	0	15	
21	Eucalyptus	Eucalyptus globulus	13	4											17	0	17	
22	Harida	Terminalia Chebula	4	9											13	0	13	
23	Imli	Tamarindus indica	1	1											2	0	2	
24	Jam	Acacia acuminata	8	1											9	0	9	
25	Kaju	Anacardium occidentale	13	10											23	0	23	

FOR OFFICE USE  
Sundargarh Range

आ. पी. साहू / R.P. SAHU  
मुख्य प्रबंधक / CHIEF MANAGER

TAGBILDAR  
SUNDARGARH

86

No	Class of trees	name of the Species	Scientific Name	Birth range of Trees												Total	
				Up to 59 cm		60 to 89 cm		90 to 119 cm		120 to 149 cm		150 to 179 cm		180 cm and up		Total	
				S	U/S	S	U/S	S	U/S	S	U/S	S	U/S	S	U/S	S	U/S
26		Karanja	Milletia pinnata	4												4	0
27		Karla	Cleistanthus Callinus	1												1	0
28		Kathal	Artocarpus heterophyllus	7	1											8	0
29		Khaish	Pinus keslya	5	4	1										10	0
30		Kum	Garcinia indica	1												1	0
31		Kurai	Butea monosperma	19	1											21	0
32		Mahaneem	Andrographis paniculata	2	1	1										4	0
33		Mahua	Madhua longifolia	21	30	17			34	25				87		214	0
34	3rd Class	Neem	Azadirachta indica	18	27	11			12	8				7		87	0
35		Nirgun	Vitex negundo	1		1										2	0
36		Palash	Butea monosperma	717	175	37			13	6				5		391	0
37		Piple	Ficus religiosa	3	2											5	0
38		Sahaj	Moringa oleifera	5	6	3										16	0
39		Semela	Bombax ceiba	2												3	0
40		Shirish	Albizia lebbeck	1					1	1				1		4	0
41		Taal	Borassus fiabellifer	1		4			9	20				12		46	0
42		Tendu	Diospyros inelanoxylon	10	2				3	2				6		23	0
			Total	1054	351	121			104	81				175		1886	
		Bamboc	Bambusoideae	400 pcs													

FORRESTAL SECTION  
SALERALL SECTION  
Sunderbani  
Forest Range  
Jharkhand

आर. पी. साहू R.P. SAHU  
मुख्य प्रबंधक / CHIEF MANAGER  
पावर गिरि, सुन्दरगढ़  
POWERGIRI, SUnderGARH

FORRESTAL SECTION  
SUNDERBANI SECTION  
Sunderbani  
Forest Range  
Jharkhand

FORRESTAL SECTION  
SUNDERBANI SECTION  
Sunderbani  
Forest Range  
Jharkhand

ACT FOR TREE ENUMERATION LIST OF NON FOREST PVT. LAND UNDER THE CORRIDOR OF LILO OF CKT II & IV OF 400 KV D/C ROURKELA - ROURKELA TRANSMISSION LINE

Name of the tahasil: Sabdega (Ccutting)

Name of The Range office : Sundargarh Sadar

Sl. No	Class of trees	name of the Species	Scientific Name	Sixth Range of Trees												Total Trees		Grand Total
				Up to 59 Cm		60 to 89 cm		119 cm		120 to 149 cm		150 to 179 cm		180 cm and up		S	U/S	
				S	U/S	S	U/S	S	U/S	S	U/S	S	U/S	S	U/S			
1	Spl Class	Teak	<i>Ixodes scapularis</i>	120		29		3								152	0	152
2	1st Class	Saal	<i>Shorea robusta</i>						1							10	0	10
3		Gamhar	<i>Gmelina arborea</i>			1		2								3	0	3
4		Mango	<i>Mangifera indica</i>	1		1			1							13	0	13
5		Sahaj	<i>Moringa oleifera</i>			1			3							9	0	9
6		Senha	<i>Lagerstroemia parviflora</i>	7		15		3		1						26	0	26
7		Amia	<i>Embllica officinalis</i>					1								1	0	1
8		Arjun	<i>Terminalia arjuna</i>			1			2							3	0	3
9		Babool	<i>Vachellia nilotica</i>			1		5								13	0	13
10		Jarn	<i>Acacia acuminata</i>			5		2		3						19	0	19
11		Bahada	<i>Terminalia bellirica</i>					2								5	0	5
12		Barh	<i>Artocarpus communis</i>			1			1							3	0	3
13		Bel	<i>Aegle marmelos</i>			2			1							5	0	5
14		Bherua	<i>Terminalia bellerica</i>	1				1								2	0	2
15		Char	<i>buchanania lanzan</i>	1				1								3	0	3
16		Eucalyptus	<i>Eucalyptus globulus</i>	26		9		9		5						59	0	59
17		Harida	<i>Terminalia Chebula</i>			1		2		1						6	0	6
18		Imbi	<i>Terminaliaus indica</i>	1				1		1						3	0	3
19		Karanja	<i>Milletia pinnata</i>	1					1							2	0	2
20		Karla	<i>Cleistanthus Callinus</i>	8		7		1								16	0	16
21	3rd Class	Kathal	<i>Artocarpus heterophyllus</i>			1		1								2	0	2
22		Khaish	<i>Pinus kesiya</i>	16		6		5		1						29	0	29
23		Khajur	<i>Phoenix dactylifera.</i>	1		6		19		21						55	0	55
24		Kikar	<i>Vachellia karroo</i>			4		4								4	0	4
25		Kul	<i>Ziziphus mauritiana</i>	27		11		4		1						43	0	43
26		Kum	<i>Garcinia indica</i>													1	0	1

Forest Range Officer  
Sundargarh Range

CHIEF MANAGER

29	kurai	Butea monosperma	17	3	2	1	23	0
30	Mahaneerin	Andiographis paniculata	4	1	3	1	11	0
31	Mahue	Madhuca longifolia		2	3	4	19	0
32	Neem	Azadirachta indica	22	17	3	8	57	0
33	Palash	Butea monosperma	451	212	1	33	791	0
34	Piple	Ficus religiosa	1				3	0
35	Semela	Bombax ceiba	2	1	3		8	0
36	Shirish	Albizia lebeck	11	2	1	3	16	0
	Taal	Borassus flabellifer	1		2	2	2	0
	Tendu	Diospyros melanoxylon	7	4			12	0
		TOTAL	726	0	58	99	1407	0

TAKHAIL D.P.R.  
SUNDEDEGA

  
Revenue Inspector  
Karandih

  
Forest Range Officer  
Sundaryaraj Range

  
R.P. SAHIL / R.P. SAHIL  
CHIEF MANAGER  
POWERGRID, SUNDARGA

Proforma for submission of details pertaining to Transfer of Funds received from the User Agency in Ad-hoc CAMPA

1	Name of Regional Office	Eastern Regional Office, MoEF & CC, Bhubaneswar					
2	State/Dist/Forest Division to Which the Proposal relates.	Odisha/ Sundargarh/ Sundargarh Forest Division					
3	Name of the User Agency, nature of proposal	Power Grid Corporation Of India Limited Diversion of 24 424 Ha of Forest Land for construction of LILO of both circuits of Rourkela-Raigarh 400KV D/C (2nd Line) Transmission Line					
4	Extent of forest area involved	Sundargarh Forest Division- 24 424 Ha					
5	Whether Original, or extension	Original					
6	If extension of lease, please clarify if proposal involves additional forest area and if so specify	N/A					
7	Date of Stage-I clearance	04-08-2017					
8	Extent of CAMPA Charges, Head-wise viz.						
	a Compensatory Afforestation	52,76,400/- (45,40,200/- + 7,36,200/-)					
	b Additional CA	15,67,200/- (11,98,500/- + 3,68,700/-)					
	c Penal Compensatory afforestation	Nil					
	d Catchment Area Treatment	Nil					
	e Wildlife Management Plan	Nil					
	f Additional Charges for diversion of area falling under notified/protected area	Nil					
	g Net Present Value (NPV)	1,52,89,424/-					
	h Penal NPV						
	i Site specific Wildlife Conservation Plan						
	j Safety Zone						
	k 1.5 times Safety Zone						
	l Penalty for Violation under F.C Act						
	m Cost of maintenance of forest land as Green Zone						
	n Dwarf Plantation Scheme	64,68,330/- (54,36,026/- + 3,59,985/- + 6,72,319/-)					
9	Details of Bank Drafts (Bank Draft No, Date & Amount) Head wise against items indicated in Paragraph 8 above						
10	Whether deposited by RTGS, if so, the particulars & date of remittance	Sl No	Mode of Deposit	Date of Deposit	Amount in INR	Account No & Name of Bank	Head
		1	E-Portal	Challan- 24.08.2017 Transaction - 27.08.2017	1,52,89,424	Application No- 116224672016826 A/C No- 15082116224672016826 Corporation Bank.	NPV
		2	E-Portal	Challan- 04.09.2017 Transaction - 06.09.2017	45,40,200	Application No- 116224672016971 A/C No- 15082116224672016971 Corporation Bank.	CA
		3	E-Portal	Challan- 08.09.2017 Transaction - 14.09.2017	54,36,026	Application No- 116224672016669 A/C No- 15082116224672016669 Corporation Bank.	Dwarf Plantation
		4	E-Portal	Challan- 12.03.2018 Transaction - 16.03.2018	11,98,500	Application No- 6422467019 A/C No- 150826422467019 Corporation Bank.	Additional CA
		5	E-Portal	Challan- 27.10.2018 Transaction - 30.10.2018	3,59,985	Application No-6422467476 A/C No- 150826422467476 Corporation Bank.	Differential Dwarf
					7,36,200		Differential CA
		6	E-Portal	Challan- 14.03.2019 Transaction - 18.03.2019	3,68,700	Application No-6422467405 A/C No- 150826422467405 Corporation Bank.	Differential Additional CA
					6,72,319		Differential Dwarf
				Total	17,77,219		
				Grand Total	2,86,01,354		
11	Bank- Corporation Bank, Lodhi Complex/Union Bank of India, SunderNagar in which deposited, with Date of Deposit	Mentioned at Sl No 10 Above					
12	Any Other Remarks						

*Tejash*  
 Addl. Principal Chief Conservator of Forests  
 (Forest Diversion & Nodal Officer F.C Act)  
 O/o the P.C.C.F Odisha, Bhubaneswar

*[Signature]*  
 Divisional Forest Officer  
 Sundargarh Forest Division

Annexure - 7A



e-PayOrder Number CNAAFABJW5

Debit Status Success

13-Sep-2017

ORRISA CAMPA

Fifty Four Lakhs Thirty Six Thousand Twenty

54,36,026.00

Six only

00000032487491836

SAHID NAGAR

R K MOHAPATRA  
Maker

Sri R S Patra  
Authorizer 1

RAJESH KUMAR SAHOO  
Authorizer 2

"CNAAFABJW5"

Counterfoil Description PGCIL PYMT FOR DWARF PLANTATION

Transaction Type NEFT Funds transfer

Debit Account Details

Account No.	Branch	Amount
00000032487491836	SAHID NAGAR	54,36,026.00

Credit Account Details

Beneficiary Name/Account No.	Bank/Branch/BES/Code	Amount	Credit Status	UTR No.
ORRISA CAMPA/15082116224672016669	CORPORATION BANK/FCS BANGALORE/CORP0000633	54,36,026.00	Credit under Process	SBIN417256043688

Divisional Forest Officer  
Sundargarh Forest Division

*[Signature]*  
R.P. SAHU  
CHIEF MANAGER



OFFICE OF THE DIVISIONAL FOREST OFFICER, SUNDARGARH FOREST DIVISION

(Phone – 06622-272243, FAX-06622-274987, email- [dfosngdvn@yahoo.co.in](mailto:dfosngdvn@yahoo.co.in))

Memo no : 6089 4F/Misc. Dt 04/09/2017

To

The Chief Manager, TLC  
Power Grid Corporation of India Limited,  
Kenapali, Sundargarh

Sub: - Proposal for diversion of 24.424 ha of forest land for construction/laying of LILO of both Circuit of Rourkela – Raigarh 400 KV/DC Transmission Line (2<sup>nd</sup> Line) from existing 765/400 KV Pooling Sub – Station at Kenapali, Sundargarh to Existing 400 KV/DC Rourkela- Raigarh Transmission Line at Village Majhapara by M/s Power Grid Corporation of India Limited.  
*-Demand for cost against creation and maintenance of plantation of local dwarf species (preferably Zyziphus species) in the right of way under the transmission line.*

Ref: Order No.5-ORC320/2017-BHU, dt.04.08.2017 of Government of India, MoEF & CC. & Memo No – 2335/9F (ET)-45/2017, Dt. 01.09.2017 of Regional Chief Conservator of Forest, Rourkela circle, Rourkela.

Sir,

Reference to the cited subject above as per stipulation No – xii in Stage – I approval of Govt. Of India Ministry of F&E Department vide their order No – 5-ORC320/2017-BHU, Dt. 04.08.2017 of GOI, Ministry of Environment & Forest .A detail scheme for creation and maintenance of plantation of local Dwarf Species (Preferably Zyziphus Species)in the right of way under the transmission line , prepared by the user agency in consultation with the state forest department has been technically approved under the diversion for the above project by regional chief Conservator of forest, Rourkela Circle, Rourkela vide his office Memo No – 2335/9F (ET)-45/2017, Dt. 01.09.2017.

You are requested to deposit the cost of Rs. 54,36,026/- ( Rupees Fifty Four Lakh Thirty Six Thousand Twenty Six)Only towards execution of the said scheme by the state forest department as per Stipulation No – xii of Stage - I approval, in the state Specified Ad-hoc CAMPA Account maintained by Govt. Of India through “E” payment by using the web-portal of Ministry of Environment &. Further The Evidence of deposit the amount may be furnished to the undersigned for further need full action. Copy of the approved scheme is enclosed herewith.

Yours faithfully

Memo No. 6070 dt. 04/09/2017

Copy forwarded to Addl Principal Chief Conservator of Forests, Forest Diversion and Nodal officer, F.C Act, O/o the Principal Chief Conservator of Forests, Odisha, Bhubaneswar for favour of kind information and necessary action with reference to memo no 2336 Dt 01.09.2017 of Regional Chief Conservator of Forest, Rourkela Circle, Rourkela.



Divisional Forest Officer,

Sundargarh Forest Division.

Memo No. 6091 dt. 04/09/2017

Copy forwarded to Regional Chief Conservator of Forest, Rourkela Circle, Rourkela for favour of kind information and necessary action with reference to his memo no 2335 Dt 01.09.2017.



Divisional Forest Officer,

Sundargarh Forest Division.

Annexure-7B



Welcome POWERGRID CORP OF INDIA JAGANT

How Do I [Customer Care / Mail Bro](#) [Digital Signature Certificate\(beta\)](#) [My Accounts](#) [Manage Transactions](#) [Reports](#) [Payments/Transfers](#) [Profile](#) [E-Tax](#) [Fund Order](#) [SARAFASRA](#) [e-Services](#) [e-Fixed Deposit](#) [e-Forex](#)

- You are here: [Reports](#) > [Query by e-Challan](#)
- [Query By Account](#)
  - [Query by eChallan](#)
  - [TDS Inquiry](#)
  - [Report not found](#)
  - [State Bank Collector](#)
  - [Pending Statement](#)
  - [Credit Statement](#)
  - [Fund Request Form](#)
  - [Request Credit](#)
  - [Download Beneficiary List](#)
  - [Account Based SMS](#)
  - [Fixed Credit](#)
  - [VAN Based M/D](#)

e-PayOrder Details 30-Oct-2018 [07:19 PM IST]

**e-PayOrder Number** CNAAMSXHF5  
**Debit Status** Success  
**Date** 30-Oct-2018  
**ADHOC CAMPA CHALLAN 6422467476**  
**Three Lakhs Fifty Nine Thousand Nine Hundred and Eighty Five only** **3,59,985.00**  
**00000032487491836**

**SAHED NAGAR** **R. K. MOHAPATRA** **JAGARSHAN PATEL** **Branch Manager**  
 Maker Authorizer  
 "CNAAMSXHF5"

Counterfeit Description	PGCR PYMT
Transaction Type	NEFT Funds transfer
UETR Number	
Date/Account Details	
Account No.	Branch Amount
00000032487491836	SAHED NAGAR 3,59,985.00
Beneficiary Name/Account No	
ADHOC CAMPA CHALLAN 6422467476/150826422487476	Bank/Branch/IFSCCode Amount Credit Status UTR No
	CORPORATION BANK NEW DELHI LODHI COMPLEX/CORP0000371 3,59,985.00 Credited to Beneficiary Account SBIN718303352358

© Copyright 2008 SBI

Private & Confidential

*R.P. SAHU*  
**आर.पी. साहु / R.P. SAHU**  
**वरिष्ठ उप महाप्रबंधक / Sr. DGM**  
**प्रावर्तक, सुंदरगढ़**  
**POWERGRID, SUNDERGARH**  
**Divisional Forest Officer**  
**Sundergarh Division**

AGENCY COPY	
NEFT / RTGS CHALLAN for Ad-HOC CAMPA	
Date : 27-10-2018	
Agency Name.	POWER GRID CORPORATION OF INDIA LTD
Application No.	6422467476
MoEF/SG File No.	5-ORC320/2017-BHU
Location.	ORRISA
Address.	765/400 KV Pooling Station VIII.Kenapali,Po.Kurga,Sundargarh
Amount(in Rs)	359985/-
Amount in Words Three Lakh Fifty-Nine Thousand Nine Hundred and Eighty-five Rupees Only	
NEFT/RTGS to be made as per following details;	
Beneficiary Name:	ORRISA CAMPA
IFSC Code:	CORP0000371
Pay to Account No.	150826422467476 Valid only for this challan amount.
Bank Name & Address:	Corporation Bank Lodhi Complex Branch, Block 11,CGO Complex, Phase I, Lodhi Road, New Delhi -110003
<ul style="list-style-type: none"> <li>This Challan is strictly to be used for making payment to CAMPA by NEFT/RTGS only</li> <li>This challan is valid only for seven days.</li> </ul>	

BANK COPY	
NEFT / RTGS CHALLAN for Ad-HOC CAMPA	
Date : 27-10-2018	
Agency Name.	POWER GRID CORPORATION OF INDIA LTD
Application No.	6422467476
MoEF/SG File No.	5-ORC320/2017-BHU
Location.	ORRISA
Address:	765/400 KV Pooling Station VIII.Kenapali,Po.Kurga, Sundargarh
Amount(in Rs)	359985/-
Amount in Words Three Lakh Fifty-Nine Thousand Nine Hundred and Eighty-Five Rupees Only	
NEFT/RTGS to be made as per following details;	
Beneficiary Name:	ORRISA CAMPA
IFSC Code:	CORP0000371
Pay to Account No.	150826422467476 Valid only for this challan amount.
Bank Name & Address:	Corporation Bank Lodhi Complex Branch, Block 11,CGO Complex, Phase I, Lodhi Road, New Delhi -110003
<ul style="list-style-type: none"> <li>This Challan is strictly to be used for making payment to CAMPA by NEFT/RTGS only</li> <li>This challan is valid only for seven days.</li> </ul>	

After making successful payment, User Agencies may send a line of confirmation through  
Email: [helpdeskampa@corpbank.co.in](mailto:helpdeskampa@corpbank.co.in)

आर.पी. साहू / R.P. SAHU  
वरिष्ठ उपा महाप्रबंधक / Sr. DGM  
शक्तिग्रह, सुन्दरगढ़  
POWERGRID, SUNDARGARH

Divisional Forest Officer  
Sundargarh Division



OFFICE OF THE DIVISIONAL FOREST OFFICER, SUNDARGARH FOREST DIVISION

(Phone – 06622-272243, FAX-06622-274987, email- [dfosngdvnf@yahoo.co.in](mailto:dfosngdvnf@yahoo.co.in))

Letter No. 6781 /4F/Misc. Dt 29 /09/2018

To

The Chief Manager, TLC  
Power Grid Corporation of India Limited,  
Kenapali, Sundargarh.  
Odisha

Sub: - Proposal for diversion of 24.424 ha of forest land for construction/laying of LILO of both Circuit of Rourkela – Raigarh 400 KV/DC Transmission Line (2<sup>nd</sup> Line) from existing 765/400 KV Pooling Sub – Station at Kenapali, Sundargarh to Existing 400 KV/DC Rourkela- Raigarh Transmission Line at Village Majhapara by M/s Power Grid Corporation of India Limited.  
-Demand for additional cost against Dwarf Plantation Scheme due to Change in Wage rate per manday from 213.50 to 224.30

Ref: 1) Stage-I approval Order No.5-ORC320/2017-BHU, dt.04.08.2017 of Government of India, MoEF& CC  
2) Memo No. 3044/3F -523/2018, Dt 20/09/2018 & Memo No.2335/9F (ET)-45/2017, Dt 01/09/2017 of Regional Chief Conservator of Forest, Rourkela Circle, Rourkela.


Sir,

With reference to the cited subject above, a dwarf plantation Scheme has been prepared and the same has been approved earlier by Regional Chief Conservator of Forest, Rourkela Circle vide his memo no. 2335 dtd 01/09/2017 at a wage rate of Rs. 200.00 with an amount of Rs. 54,36,026. To comply the letter No. 4909 dt.20/04/2018 of Labour Commissioner, Odisha, Bhubaneswar, regarding revision of wage rate, the Financial Out lay of the same Scheme has been revised and technically approved by Regional Chief Conservator of Forests, Rourkela Circle, Rourkela vide his memo no. 3044, dtd 20/09/2018 to an amount of Rs. 57, 96.011, which is prepared at a wage rate Rs. 224.30. Hence you are requested to deposit the additional amount of Rs. 3, 59,985.00 (57, 96,011.00 – 54, 36,026.00) in respect of above said Dwarf Plantation Scheme.

You are requested to deposit the aforesaid amount of Rs. 3, 59,985.00/- (Three Lakh- Fifty Nine Thousand - Nine Hundred -Eighty Five only) in the state Specified Ad-hoc CAMPA Account maintained by Govt. Of India through "E" payment by using the web- portal of Ministry of Environment & Forest. Further .The Evidence of deposit the amount may be furnished to the undersigned for further need full action.

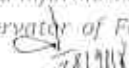
Encl: - Dwarf plantation Scheme.

Yours faithfully,

  
Divisional Forest Officer,  
Sundargarh Forest Division


Memo No. 6782 dt. 29 /09/2018

Copy forwarded to Addl.Principal Chief Conservator of Forests, Forest Diversion & Nodal Officer, F.C Act, O/o the Principal Chief Conservator of Forests, Odisha, Bhubaneswar for favour of kind information and necessary action with reference to Memo No.3045 dt.20/09/2018 of Regional Chief Conservator of Forests, Rourkela Circle, Rourkela.

  
Divisional Forest Officer,  
Sundargarh Forest Division.

Memo No. 6783 dt. 29 /09/2018

Copy forwarded to Regional Chief Conservator of Forests, Rourkela Circle, Rourkela for favour of kind information and necessary action with reference to his Memo No. 3044 dt.20/09/2018

  
Divisional Forest Officer,  
Sundargarh Forest Division.



OFFICE OF THE DIVISIONAL FOREST OFFICER, SUNDARGARH FOREST DIVISION

(Phone - 06622 272243, FAX-06622-27498, email [dfesundvnt@yahoo.co.in](mailto:dfesundvnt@yahoo.co.in))

Office Memo no: 989 H/Misc.Dt 15/02/2019

To

The Sr. DGM, TLC  
Powergrid Corporation of India Limited,  
Kenapali, Sundargarh  
Odisha

Sub:-

Proposal for diversion of 24,424 Ha of Forest Land for construction/Laying of LILO of both the circuit of Rourkela - Raigarh 400 KV/DC Transmission Line (2<sup>nd</sup> Line) from existing 765/400 KV Pooling Sub-Station at Kenapali, Sundargarh to existing 400 KV/DC Rourkela-Raigarh Transmission Line at Village Majhapara by M/s Power Grid Corporation of India Limited.

**-Demand for additional cost against Dwarf Plantation Scheme due to Change in Wage rate per manday from 224.30 to 280.00**

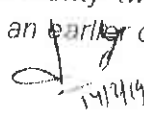
Ref:

- 1) Stage - I order No.5-ORC320/2017-BHU, dt. 04.08.2017 of Government of India, MoEF & CC
- 2) Memo No. 398 dtd 13.02.2019 of regional Chief Conservator of Forest, Rourkela circle, Rourkela.

Sir,

With Reference to the letter on the subject cited above, this is to inform you that, the revised financial Out-Lay of the scheme for creation and maintenance of Dwarf plantation over a stretch of 5.310 Kms) at the wage rate of Rs. 280/- per Manday over 21 661 ha between the conductors, has been technically approved by the Regional Chief Conservator of Forest, Rourkela Circle, Rourkela with a total Financial Out Lay of Rs. 64,68,330/- (Rupees sixty four lakh sixty eight thousand three hundred thirty) Only.

Further, the financial outlay approved earlier against the aforesaid scheme was 57,96,011/- (Rupees fifty seven lakh ninety six thousand eleven) Only at a wage rate of 224.30 per manday and the said amount has already been deposited by you through e-payment, Now you are requested to deposit the enhance amount of Rs. 6,72,319/- (64,68,330 - 57,96,011) (Rupees six lakh seventy two thousand three hundred nineteen) Only in the proper head of account at an earlier date.

  
14/2/19  
Divisional Forest Officer,  
Sundargarh Forest Division.

Memo No. 990

dt. 15 /02/2019

Copy forwarded to Addl Principal Chief Conservator of Forests, Forest Diversion and Nodal officer. F.C Act. O/o the Principal Chief Conservator of Forests, Odisha, Bhubaneswar for favour of kind information and necessary action with reference to memo no. 399 of Regional Chief Conservator of forest & this office mwmo no. 863. Dtd 08.02.2019.

  
11/11

Divisional Forest Officer,  
Sundargarh Forest Division.

Memo No. 991

dt. 15 /02/2019

Copy forwarded to Regional Chief Conservator of Forests, Rourkela Circle, Rourkela for favour of kind information and necessary action with reference to memo no. 398, Dtd 13.02.2019 of the Regional Chief Conservator of Forest, Rourkela Circle, Rourkela.

  
11/11

Divisional Forest Officer,  
Sundargarh Forest Division.

Annexure - 8

DISTRICT OFFICE, SUNDARGARH  
(REVENUE SECTION)

No. \_\_\_\_\_ Dt. \_\_\_\_\_

To

The Divisional Forest Officer  
Sundargarh Forest Division.

Sub: Diversion of forest land measuring 24.426 Ha of Forest Land under Forest Conservation Act-1980 for construction of LILO of Ckt-II & IV of 400KV Double Circuit Rourkela-Raigarh Transmission Line at Sundargarh.

Sir,

With reference to the letter on the subject cited above, I am to furnish herewith the certificate regarding compliance of Scheduled Tribes and other traditional forest dwellers (Recognition of Forest Rights) Act 2006 in respect of diversion of forest land measuring 24.426 Ha of Forest Land under Forest Conservation Act-1980 for construction of LILO of Ckt-II & IV of 400KV Double Circuit Rourkela-Raigarh Transmission Line in Sundargarh District for taking further necessary action at your end.

Yours faithfully,

*sd -*  
Addl. District Magistrate,  
Sundargarh.

Memo No. 482 Dt. 31/03/2017

Copy forwarded to Chief Manager, PGCIL, At-Kenapali for information and necessary action.

*[Signature]*  
Addl. District Magistrate,  
Sundargarh

( For Linear Project)  
Government of Odisha  
OFFICE OF THE DISTRICT COLLECTOR: SUNDARGARH  
No 1/3217/2017 date 04.03.2017

TO WHOM SO EVER IT MAY CONCERN


In compliance of the Ministry of the Environment & Forests (MoEF) Government of India's Letter No. 11-9/98-FC(pt) dated 3<sup>rd</sup> August-2009 wherein the MoEF issued guidelines on submission of evidences for having initiated and completed the process of settlement of rights under the Scheduled Tribes and Other Traditional Forest Dwellers (Recognition of Forest Rights) Act 2006 ( 'FRA', for short) on the forest land proposed to be diverted for non-forest purposes READ WITH MoEF letter dated 5<sup>th</sup> February-2013 where in MoEF issued certain relaxation in respect of linear projects. It is certified that 24.426 hectors of forest land proposed to be diverted for the project for construction of LILO of CKT-II of 400 KV Double Circuit Rourkela -Raigarh Transmission Line at Sundargarh Pooling Station in Sundargarh district falls within jurisdiction of village Subalaya, Poodajalnga & Satpurulia RF under Subdega Tehsil and village Kenapali, Bandhapali, Balijori & Lemlema in Tangarpali Tehsil and village Baladmal, Dhaunlakhaman, Dudki & Kumutimunda under Sadar Tehsil, Sundargarh. The land schedule in details are enclosed at ANNEXURE-A.

It is further certified that

- The complete process for identification and settlement of rights under FRA has been carried out for the entire 0.999 Ha of forest area in village Subalaya, Podajalanga & 3.636 ha of Satpurulia RF under Subdega Tehsil and 4.714 ha of forest area in village Kenapali, Bandhapali, Balijori & Lemlema under Tangarpali Tehsil and 15.077 ha of forest area in village Baladmal and Dhaunlakhaman, Dudki & Kumutimunda under Sadar Tehsil Sundargarh total comes to 24.426 hectors of forest land proposed for diversion. Further no Primitive Tribal Group (PTG) or Pre-Agricultural Communities (PAC) are staying in the forest area proposed for diversion. Copy of the joint field enquiry report of two villages is enclosed herewith for reference.
  - The Diversion of forest land for facilities managed by the Government as required under Section 3(2) of the FRA have been completed.
  - The proposal does not involve recognized rights of Primitive Tribal Groups and Pre Agricultural Communities.
- Encl: As above

Signature valid

Digitally signed by B. S. NIA  
BHUPENDRA SINGH

Signature   
COLLECTOR  
SUNDARGARH

(Full name and Official seal of the District Collector)

**ANNEXURE-A**

Land Schedule for Diversion of Forest Land for construction of LILO of CKT-II 400 KV Double Circuit Rourkela-Raigarh Transmission Line at Sundargarh Pooling Station in Sundargarh District.

Sl. No.	Name of Tehsil	Name of Village	Khata No.	Plot No.	kisam of Land	Area in Ha.	Total in Ha.	Remarks				
1	2	3	4	5	6	7	8	9				
1	Subdega	Subalaya	152	839	Jungle	0.001	0.999					
2				1097	Jungle	0.072						
3				949	Jungle	0.005						
4		Poodajalanga	223	2099	Jungle	0.066						
5				2109	Jungle	0.306						
6				1832	Jungle	0.250						
7				1887	Jungle	0.077						
8				2608	Jungle	0.222						
9	Tangarpali	Kenapali	62	420	Gochar	0.375	4.714					
10		Bandhapali	300	1074	Gramya Jungle	0.020						
11				302	1086	Jungle		0.001				
12				300	56	Gramya Jungle		0.276				
13				302	135	Jungle		0.003				
14		Balijori	300	144	144	Gramya Jungle		0.442				
15					160	1034		Gramya Jungle	0.203			
16					160	1065		Gramya Jungle	0.432			
17					162	989		Jungle	0.005			
18					160	1485		Gramya Jungle	0.088			
19		Lemlema	183	318	318	Gramya Jungle		0.311				
20					1391	Gramya Jungle		0.614				
21					1310	Gramya Jungle		0.880				
22					1301	Gramya Jungle		0.474				
23												
24	Sadar, Sundargarh				Baladmal	97	64	Patra Jungle	0.851	15.077		
25		489	Jungle	0.758								
26		503	Jungle	0.600								
27		534	Jungle	0.001								
28		539	Jungle	0.160								
29		542	Jungle	0.640								
30		697	Jungle	0.003								
31		699	Jungle	0.048								
32		702	Jungle	0.037								
33		704	Jungle	0.014								
34		714	Jungle	0.230								
35		930	Jungle	0.048								
36		918	Jungle	0.090								
37		924	Jungle	0.099								
38		937	Jungle	0.030								
39		95	961	Jungle			0.080					
40		Dhuanlakhaman	29	292			292	Gramya Jungle	0.976			
41							31	348	Jungle		0.006	
42							31	351	Jungle		0.094	
43					29	353	Gramya Jungle	0.621				
44					355	Gramya Jungle	1.698					
45		357	Gramya Jungle	0.263								

54			31	302	Jungle	0.165		
55			29	385	Gramya Jungle	0.003		
56				211	Gramya Jungle	0.056		
57				210	Gramya Jungle	0.077		
58				194	Gramya Jungle	0.814		
59		Duduki	71	8	Jungle	0.341		
60					11	Jungle	0.712	
61			73	774	Jungle	0.443		
62		Kumutimunda	178	665	Jungle	0.305		
63					663	Jungle	0.842	
64					682	Jungle	0.146	
65					741	Jungle	0.049	
66					756	Jungle	0.001	
67					894	Jungle	0.715	
68					907	Jungle	0.025	
					682	Jungle	0.039	
					812	Jungle	0.048	
					831	Jungle	0.061	
69	Subdega	Poodajalanga	Satparlia Reserve Forest	Reserve Forest	3.636	3.636		
		<b>Total</b>			<b>24.426</b>	<b>24.426</b>		

  
 Signature  
 ( Full name and Official seal of the District Collector)  
**COLLECTOR**  
 SUNDAR G. ARSH

Signature valid

Digitally signed by BHUPENDRA SINGH

Revenue Collectorate

No. 2634 /Dt: 22/10/16

The Collector  
Sundargarh.

Sub:- Diversion of 24.426 Ha forest land under forest Conservation Act 1980 for construction of LILO of CKT-II & IV of 400 KV Double Circuit Rourkela-Raigarh Transmission Line at Sundargarh Pooling Station.  
Ref:- Your letter No. 1/2047/2016 dtd:- 05.10.2016.

Sir,

With reference to the letter on the subject cited above, I am to send herewith the required information in point wise for taking further action at your end.

1. Whether any primitive tribal group (PTG) or Pre-Agricultural Communities (PAC) are staying in the village where forest land is proposed for diversion .	-No-
2. If yes, no. of such families in the villages	-NA-
3. If PTG / PAC are staying in the villages, have they filed any claims under Forest Right Act for individual or community rights	-NA-
4. Whether identification and settlement of rights under the FRA has been carried out for the entire forest area proposed for diversion of the project is completed. A copy of meetings of the FRC/SDLC/DLC is to be submitted	The complete process of the identification and settlement of rights under FRA in Village-Kenapali, Bandhapali, Balijori and Lemlema respectively under Tahasil Tangarpali, Dist- Sundargarh has been carried out for the entire forest area proposed for diversion of the project is complete. In respect of Village-Kenapali, Bandhapali, Lemlema no proposal has been submitted by any forest Right committee. However in Village-Balijori no titles have been distributed against the proposal submitted for construction work of LILO of CKT-II & IV of 400 KV Double Circuit Rourkela- Raigarh Transmission line .

This is for favour of your kind information.

Yours faithfully,

Tahasildar, Tangarpali  
Dist- Sundargarh

Memo No. 2635 /Dtd: 22/10/16

Copy to Sub-Collector, sadar, Sundargarh, for information and necessary action.

**400 KV DOUBLE CIRCUIT ROURKELA-RAIGARH TRANSMISSION LINE**  
**FOREST INCOLVEMENT DETAILS UNDER TANGARPALI TAHASIL**

SL NO	VILLAGE	KAHTA NO	PLOT NO	KISAM	AREA	REMARK
1	KENAPALI	62	420	GOCHAR	0.375	
2	BANDHAPALI	300	1074	GRYMA JUNGLE	0.020	
3	BANDHAPALI	302	1086	JUNGLE	0.001	
4	BANDHAPALI	300	56	GRYMA JUNGLE	0.276	
5	BANDHAPALI	302	1835 <sup>175</sup>	JUNGLE	0.003	
6	BANDHAPALI	300	144	GRYMA JUNGLE	0.442	
7	BALIJORI	160	1034	GRYMA JUNGLE	0.203	
8	BALIJORI	160	1065	GRYMA JUNGLE	0.432	
9	BALIJORI	162	989	JUNGLE	0.005	
10	BALIJORI	160	1485	GRYMA JUNGLE	0.088	
11	BALIJORI	160	1484	GRYMA JUNGLE	0.302	
12	LEMLEMA	183	318	GRYMA JUNGLE	0.311	
13	LEMLEMA	183	1391	GRYMA JUNGLE	0.614	
14	LEMLEMA	183	1310	GRYMA JUNGLE	0.880	
15	LEMLEMA	183	1301	GRYMA JUNGLE	0.474	
16	LEMLEMA	183	820	GRYMA JUNGLE	0.288	

Tahasildar, Tangarpali  
 Dist- Sundargarh



**OFFICE OF THE TAHASILDAR, SADAR, SUNDARGARH**

(Revenue & Disaster Management Deptt., Govt. of Odisha)

e-mail id: [tah.sund-od@nic.in](mailto:tah.sund-od@nic.in), Phone No. 06622-272562, PIN- 770001

Letter No. .... Date .....

To  
The Additional District Magistrate,  
Sundargarh.

Sub: For issue of NOC against diversion of 24.426 Hac. Forest land under Forest Conservation Act. 1980 for construction of LILO of CKT-II of 400 KV Double Circuit Rourkela – Raigarh Transmission Line at Sundargarh Pooling Station.

Ref: Your memo no. I/2047/2016 (I) dt 05.10.2016.

Sir,

With reference to the letter on the subject cited above , I am to send herewith the required information in point wise for taking further action at your end.

1. Whether any primitive tribal group (PTG) or Pri-Agricultural communities (PAC) are staying in the village where forest land is proposed for diversion.	-No-
2. If Yes, no such families in the villages	-NA-
3. If PTG/PAC are staying in the village , have they filed any claim under Forest Right Act for individual or community rights.	-NA-
4. Whether identification and settlement of right under Forest area proposed for diversion of the project is completed. A copy of meeting of the FRC/SDLC/DLC is to be submitted	The identification and settlement of Rights under the FRA has been carried out for the entire forest area proposed for diversion of the project is completed . Further no titles under FRA have been issued to any body for the forest land proposed to be diverted in the village .

Yours Faithfully

Tahsildar

Sadar, Sundargarh

Memo No.....Dt.....

Copy submitted to the Sub-Collector, Sadar, Sundargarh for favour of information and necessary action .

- Ad -

Tahsildar

Sadar, Sundargarh

Memo no.....Dt.

Copy to Chief Manager , TLC , Kenapali , Sundargarh for information .

Revenue-Collectorate

Annexure-I.

Sl no.	Village	Khata no.	Land Schedule				Remarks
			Plot no.	Total Area (in Ae)	Affected Area (in Ha.)	Kisam	
1	Baladmal	97	64	8.76	.851	Patra	
2			489	6.54	.758	Jungle	
3			503	11.75	.600	Jungle	
4			534	10.85	.001	Jungle	
5			539	0.69	.160	Jungle	
6			542	4.16	.640	Jungle	
7			697	7.08	.003	Jungle	
8			699	0.70	.048	Jungle	
9			702	0.26	.037	Jungle	
10			704	0.76	.014	Jungle	
11			714	2.53	.230	Jungle	
12			930	0.70	.048	Jungle	
13			918	0.61	.090	Jungle	
14			924	0.52	.099	Jungle	
15			937	6.47	.030	Jungle	
16		95	961	47.59	.080	Jungle	
17	Dhaulakhaman	29	292	7.58	.976	Gramya	
18		31	348	1.20	.006	Jungle	
19			351	0.28	.094	Jungle	
20		29	353	2.60	.001	Gramya	
21			355	16.25	1.698	Jungle	
22			357	3.00	.203	Gramya	
23			360	4.42	.285	Jungle	
24		31	425	99.72	2.079	Gramya	
25		29	376	2.20	.253	Jungle	
26			391	4.92	.331	Gramya	
27		31	392	0.61	.165	Jungle	
28		29	385	3.15	0.003	Gramya	
29			211	1.31	.056	Jungle	
30			210	2.05	.077	Gramya	
31			194	16.25	0.814	Jungle	
32	Duduki	71	8	4.34	.341	Gramya	
						Jungle	



**OFFICE OF THE TAHASILDAR, SUBDEGA, Dist.: SUNDARGARH**

e-mail Id: tahsubdega-od@nic.in, Phone: 06622-278120, Pin.: 770014

Letter No. 2978

Date. 08.12.2016

To

The Additional District Magistrate  
Sundargarh.

Sub:- Diversion of 24.426 Ha Forest land under Forest Conservation Act 1980 for construction of LILO of CKT-II & IV of 400 KV Double Circuit Rourkela-Raigarh Transmission Line at Sundargarh Pooling Station.

Ref: Your office letter No. I/2047/2016 REV/ Date.05/10/2016.

Sir,

With reference to the letter on the subject cited above, I am to send herewith, the required information point wise as follows for taking further action at your end.

1. No Primitive Tribal Group (PGT) or Pre-Agricultural communities (PAC) are staying in the village where forest land is proposed for diversion.
2. Not applicable.
3. Not applicable.
4. The identification and settlement of Rights under the FRA has been carried out for the entire forest area proposed for diversion of the project is completed. Further no titles under FRA have been issued to anybody for the forest land proposed to be diverted in the village Sublaya & Podajalanga.

**FORMAT**

Village	Khata No.	Plot No.	Kisam	Area in Ha.	Remarks
Subalaya	152	839	Jungle	0.001	
		1097	Jungle	0.072	
		949	Jungle	0.005	
Podajalanga	223	2099	Jungle	0.066	
		2109	Jungle	0.306	
		1832	Jungle	0.250	
		1887	Jungle	0.077	
		2608	Jungle	0.222	
Total				0.999	

Yours faithfully

Tahasildar, Subdega

78

Sl no.	Village <sup>o</sup>	Khata no.	Plot no.	Total Area (in Ac.)	Affected Area (in Ha.)	Kisam	Remarks	
33	Duduki	71	11	6.46	.712	Jungle		
34		73	774	4.94	.443	Jungle		
35	Kumutimunda	178	665	0.82	.305	Jungle		
36			663	5.10	.642	Jungle		
37				682	3.94	.146	Jungle	
38				741	6.68	.049	Jungle	
39				756	2.40	.002	Jungle	
40				894	12.20	.715	Jungle	
41				907	0.14	.025	Jungle	
42				682	3.94	.039	Jungle	
43				812	2.62	.048	Jungle	
44				831	0.15	.061	Jungle	

  
 Tahsil Dar  
 Sadar, Sundargarh

revenue-Collectorate



OFFICE OF THE TAHASILDAR, SUBDEGA, Dist.: SUNDARGARH  
e-mail Id: tah.subdega-od@nic.in, Phone: 06622-278120, Pin.: 770014

Letter No. 475

Date. 15.2.2017

To

The Additional District Magistrate  
Sundargarh.

Sub:- Diversion of 24.426 Ha Forest land under Forest Conservation Act 1980 for construction of LILO of CKT-II & IV of 400 KV Double Circuit Rourkela-Raigarh Transmission Line at Sundargarh Pooling Station.

Ref: Your office letter No. 1/2047/2016 REV/ Date.05/10/2016.

Sir,


With reference to the letter on the subject cited above, I am to send herewith, the required information point wise as follows for taking further action at your end.

1. No Primitive Tribal Group (PGT) or Pre-Agricultural communities (PAC) are staying in the village where forest land is proposed for diversion.
2. Not applicable.
3. Not applicable.
4. The identification and settlement of Rights under the FRA has been carried out for the entire forest area proposed for diversion of the project is completed. Further no titles under FRA have been issued to anybody for the Satparlia Reserve forest land proposed to be diverted in the village Podajalanga.

LAND SCHEDULE

Village	Name of R.F	Kisam	Area in Ha.	Remarks
Podajalanga	Satparlia Reserve Forest	Reserve forest	Ac.3.636	

Yours faithfully

  
Tahasildar, Subdega. 15/2/17  
TAHASILDAR  
SUBDEGA

SO

L.I.L.O of both circuit of Rourkela – Raigarh 400 KV/DC Transmission Line (2nd Line) from existing 765/400 KV Pooling Substation at kenapli, Sundargarh to existing 400 KV D/C Rourkela – Raigarh transmission Line at village Majhapara

Coordinate Data of all terminating Point				
Line - I				
Sl No.	Loc No	Type of Tower	GPS Co-ordinate	
			Latitude	Longitude
1	DEAD END	QD-4.5	22° 5'48.71"N	83°58'58.05"E
2	1/0	QD-4.5	22° 5'49.26"N	83°58'59.77"E
3	2/0	QD+0	22° 5'51.65"N	83°59'0.51"E
4	2/1	QA+0	22° 5'58.90"N	83°58'55.09"E
5	5/0	QD-4.5	22° 6'7.69"N	83°58'52.13"E
6	6/0	QD-4.5	22° 6'16.61"N	83°58'53.09"E
7	7/0	QC+0	22° 6'22.98"N	83°58'58.28"E
8	8/0	QD+0	22° 6'32.21"N	83°59'1.72"E
9	9/0	QC+0	22° 6'36.54"N	83°59'9.86"E
10	9/1	QA+0	22° 6'48.83"N	83°59'21.32"E
11	9/2	QA+0	22° 6'56.74"N	83°59'27.83"E
12	10/0	QC+6	22° 7'7.79"N	83°59'37.09"E
13	10/1	QA+9	22° 7'13.83"N	83°59'49.93"E
14	10/2	QA+0	22° 7'19.76"N	84° 0'2.99"E
15	10/3	QA+3	22° 7'25.58"N	84° 0'15.45"E
16	11/0	QD+0	22° 7'31.28"N	84° 0'27.89"E
17	L1 1/0	DD+0	22° 7'33.31"N	84° 0'33.77"E
18	L1 1A/0	DC+9	22° 7'41.14"N	84° 0'46.47"E
19	L1 1A/1	DA+3	22° 7'50.35"N	84° 0'54.69"E
20	L1 2/0	DD+0	22° 8'0.43"N	84° 1'3.61"E
21	L1 2/1	DA+9	22° 8'5.32"N	84° 1'18.46"E
22	L1 2/2	DA+3	22° 8'8.93"N	84° 1'29.37"E
23	L1 3/0	DC+0	22° 8'13.26"N	84° 1'42.61"E
24	L1 3/1	DA+3	22° 8'12.01"N	84° 1'56.33"E
25	L1 4/0	DC+3	22° 8'10.77"N	84° 2'10.14"E
26	L1 4/1	DA+9	22° 8'15.75"N	84° 2'23.31"E
27	L1 5/0	DC+3	22° 8'20.63"N	84° 2'36.06"E
28	L1 5/1	DA+3	22° 8'28.91"N	84° 2'44.09"E
29	L1 6/0	DD+0	22° 8'39.39"N	84° 2'54.26"E
30	12/0	QD+0	22° 8'44.12"N	84° 2'58.77"E
31	13/0	QB+0	22° 8'50.18"N	84° 3'7.32"E
32	13/1	QA+9	22° 8'59.70"N	84° 3'18.17"E
33	14/0	QD+0	22° 9'9.00"N	84° 3'28.80"E
34	15/0	QD+6	22° 9'7.85"N	84° 3'37.84"E

81

Divisional Forest Officer  
Sundargarh Forest Division

अ. र. साहू / R.P. SAHU  
मुख्य प्रबंधक / CHIEF MANAGER  
विद्युत विभाग, सुन्दरगढ़  
POWER DIVISION, SUNDERGARH


## Line - I

Sl No.	Loc No	Type of Tower	GPS Co-ordinate	
			Latitude	Longitude
35	16/0	QD+18	22° 9'2.78"N	84° 3'42.53"E
36	17/0	QD+18	22° 8'47.90"N	84° 3'57.25"E
37	18/0	QD+6	22° 8'44.36"N	84° 4'0.92"E
38	18/1	QA+0	22° 8'42.40"N	84° 4'13.70"E
39	19/0	QC+9	22° 8'40.35"N	84° 4'27.19"E
40	20/0	QC+0	22° 8'37.04"N	84° 4'34.73"E
41	21/0	QD+0	22° 8'27.86"N	84° 4'46.46"E
42	21/1	QA+6	22° 8'14.82"N	84° 4'51.35"E
43	21/2	QA+6	22° 8'2.20"N	84° 4'56.05"E
44	22/0	QD+0	22° 7'49.93"N	84° 5'0.63"E
45	22A/0	QB+3	22° 7'38.25"N	84° 4'56.17"E
46	22B/0	QB+6	22° 7'24.77"N	84° 4'53.65"E
47	23/0	QD+0	22° 7'12.37"N	84° 4'51.33"E
48	23/1	QA+0	22° 7'2.57"N	84° 4'58.50"E
49	23/2	QA+0	22° 6'52.12"N	84° 5'6.21"E
50	24/0	QC+0	22° 6'41.83"N	84° 5'13.75"E
51	25/0	QD+9	22° 6'34.51"N	84° 5'25.93"E
52	25/1	QB+9	22° 6'19.33"N	84° 5'30.92"E
53	26/0	QD+6	22° 6'3.08"N	84° 5'36.27"E
54	27/0	QD+9	22° 5'48.93"N	84° 5'28.30"E
55	28/0	QC+3	22° 5'36.16"N	84° 5'35.36"E
56	28/1	QA+3	22° 5'25.90"N	84° 5'46.66"E
57	29/0	QB+0	22° 5'16.59"N	84° 5'56.65"E
58	30/0	QB+0	22° 5'10.69"N	84° 6'6.81"E
59	30/1	QA+0	22° 5'3.14"N	84° 6'14.46"E
60	32/0	QD+0	22° 4'54.43"N	84° 6'24.36"E
61	32/1	QA+0	22° 4'51.58"N	84° 6'35.85"E
62	33/0	QD+0	22° 4'48.67"N	84° 6'47.74"E
63	33/1	QA+6	22° 4'38.34"N	84° 6'56.96"E
64	34/0	QB+0	22° 4'28.13"N	84° 7'6.18"E
65	34/1	QA+3	22° 4'19.67"N	84° 7'17.74"E
66	34/2	QA+0	22° 4'11.40"N	84° 7'28.90"E
67	34/3	QA+0	22° 4'2.84"N	84° 7'40.06"E
68	35/0	QD+9	22° 3'54.73"N	84° 7'50.61"E
69	36/0	QB+9	22° 3'56.63"N	84° 8'6.60"E
70	37/0	QB+0	22° 3'56.58"N	84° 8'22.08"E
71	37/1	QA+3	22° 3'59.10"N	84° 8'35.88"E
72	38/0	QD+0	22° 4'1.61"N	84° 8'49.84"E
73	L1 7/0	DD+0	22° 4'2.49"N	84° 8'56.50"E
74	L1 8/0	DD+0	22° 4'2.15"N	84° 9'9.28"E

82  
Divisional Forest Officer  
Sundargarh Forest Division

आर. पी. साहू / R.P. SAHU  
मुख्य प्रबंधक / CHIEF MANAGER  
मावर प्रिंट, सुन्दरगढ़  
POWER OF D. SUNDARGARH

Line - I				
Sl No.	Loc No	Type of Tower	GPS Co-ordinate	
			Latitude	Longitude
75	L1 8/1	DA+6	22° 3'56.27"N	84° 9'20.96"E
76	L1 9/0	DB+0	22° 3'50.16"N	84° 9'33.47"E
77	L1 10/0	DD+0	22° 3'46.96"N	84° 9'44.30"E
78	L1 11/0	DD+6	22° 3'36.61"N	84° 9'52.42"E
79	L1 11/1	DB+9	22° 3'24.23"N	84° 9'52.82"E
80	L1 11A/0	DD+30	22° 3'8.76"N	84° 9'54.59"E
81	L1 11B/0	DD+25	22° 3'4.41"N	84° 9'56.91"E
82	L1 11B/1	DB+3	22° 2'54.73"N	84° 9'55.27"E
83	L1 12/0	DD+0	22° 2'46.63"N	84° 9'53.94"E
84	L1 12/1	DA+3	22° 2'36.68"N	84° 10'2.61"E
85	L1 12/2	DA+0	22° 2'27.36"N	84° 10'10.76"E
86	L1 12/3	DA+0	22° 2'17.74"N	84° 10'19.07"E
87	L1 12/4	DA+3	22° 2'8.68"N	84° 10'26.98"E
88	L1 12/5	DA+0	22° 2'0.04"N	84° 10'34.46"E
89	L1 12/6	DA+0	22° 1'50.77"N	84° 10'42.48"E
90	L1 12/7	DA+0	22° 1'40.73"N	84° 10'51.23"E
91	L1 13/0	DC+0	22° 1'31.14"N	84° 10'59.57"E
92	L1 13/1	DA+0	22° 1'19.84"N	84° 11'1.59"E
93	L1 13/2	DA+0	22° 1'6.02"N	84° 11'4.25"E
94	L1 13/3	DB+9	22° 0'58.34"N	84° 11'5.72"E
95	L1 14/0	DD+30	22° 0'5.27"N	84° 11'33.73"E
96	L1 15/0	DD+30	22° 0'43.31"N	84° 11'11.17"E
97	DEAD END	DD+0	22° 0'38.80"N	84° 11'9.73"E
98	TAPPING TOWER	DD+3	22° 0'39.86"N	84° 11'6.24"E

  
 आर. पी. साह / R.P. SAHU  
 मुख्य प्रबंधक / CHIEF MANAGER  
 पावर ग्रिड, सुन्दरगढ़  
 POWER GRID, SUNDERGARH

  
 Divisional Forest Officer  
 Sundergarh Forest Division

LILO of both circuit of Rourkela – Raigarh 400 KV/DC Transmission Line (2nd Line) from existing 765/400 KV Pooling Substation at kenapli, Sundargarh to existing 400 KV D/C Rourkela – Raigarh transmission Line at village Majhapara

Coordinate Data of all terminating Point				
Line - 2				
Sl No.	Loc No	Type of Tower	GPS Co-ordinate	
			Latitude	Longitude
1	DEAD END	QD-4.5	22° 5'48.71"N	83°58'58.05"E
2	1/0	QD-4.5	22° 5'49.26"N	83°58'59.77"E
3	2/0	QD+0	22° 5'51.65"N	83°59'0.51"E
4	2/1	QA+0	22° 5'58.90"N	83°58'55.09"E
5	5/0	QD-4.5	22° 6'7.69"N	83°58'52.13"E
6	6/0	QD-4.5	22° 6'16.61"N	83°58'53.09"E
7	7/0	QC+0	22° 6'22.98"N	83°58'58.28"E
8	8/0	QD+0	22° 6'32.21"N	83°59'1.72"E
9	9/0	QC+0	22° 6'36.54"N	83°59'9.86"E
10	9/1	QA+C	22° 6'48.83"N	83°59'21.32"E
11	9/2	QA+0	22° 6'56.74"N	83°59'27.83"E
12	10/0	QC+6	22° 7'7.79"N	83°59'37.09"E
13	10/1	QA+9	22° 7'13.83"N	83°59'49.93"E
14	10/2	QA+0	22° 7'19.76"N	84° 0'2.99"E
15	10/3	QA+3	22° 7'25.58"N	84° 0'15.45"E
16	11/0	QD+0	22° 7'31.28"N	84° 0'27.89"E
17	L2 1/0	DD+25	22° 7'34.15"N	84° 0'31.77"E
18	L2 1/1	DB+0	22° 7'45.08"N	84° 0'42.65"E
19	L2 1/2	DA+3	22° 7'53.83"N	84° 0'51.24"E
20	L2 2/0	DC+0	22° 8'2.44"N	84° 0'59.73"E
21	L2 2A/0	DB+3	22° 8'8.36"N	84° 1'11.08"E
22	L2 2A/1	DA+0	22° 8'13.06"N	84° 1'24.14"E
23	L2 2A/2	DA+0	22° 8'17.36"N	84° 1'36.16"E
24	L2 2A/3	DA+0	22° 8'21.35"N	84° 1'47.23"E
25	L2 3/0	DB+6	22° 8'25.24"N	84° 1'58.30"E
26	L2 3/1	DA+9	22° 8'28.28"N	84° 2'11.91"E
27	L2 3/2	DA+0	22° 8'31.23"N	84° 2'25.31"E
28	L2 3A/0	DC+3	22° 8'34.17"N	84° 2'38.81"E
29	L2 4/0	DD+25	22° 8'41.45"N	84° 2'53.10"E
30	12/0	QD+0	22° 8'44.12"N	84° 2'58.77"E
31	13/0	QB+0	22° 8'50.18"N	84° 3'7.32"E
32	13/1	QA+9	22° 8'59.70"N	84° 3'18.17"E
33	14/0	QD+0	22° 9'9.00"N	84° 3'28.80"E
34	15/0	QD+6	22° 9'7.85"N	84° 3'37.34"E
35	16/0	QD+18	22° 9'2.78"N	84° 3'42.53"E
36	17/0	QD+18	22° 8'47.90"N	84° 3'57.25"E

Divisional Forest Officer  
Sundargarh Forest Division

84

आर. पी. साहू / R.P. SAHU  
मुख्य प्रबंधक / CHIEF MANAGER

रा. वि. अ. कार्यालय  
पु. वि. अ. कार्यालय

### Coordinate Data of all terminating Point

Line - 2


Sl No.	Loc No	Type of Tower	GPS Co-ordinate	
			Latitude	Longitude
37	18/0	QD+6	22° 8'44.36"N	84° 4'0.92"E
38	18/1	QA+0	22° 8'42.40"N	84° 4'13.70"E
39	19/0	QC+9	22° 8'40.35"N	84° 4'27.19"E
40	20/0	QC+0	22° 8'37.04"N	84° 4'34.73"E
41	21/0	QD+0	22° 8'27.86"N	84° 4'46.46"E
42	21/1	QA+6	22° 8'14.82"N	84° 4'51.35"E
43	21/2	QA+6	22° 8'2.20"N	84° 4'56.05"E
44	22/0	QD+0	22° 7'49.93"N	84° 5'0.63"E
45	22A/0	QB+3	22° 7'38.25"N	84° 4'56.17"E
46	22B/0	QB+6	22° 7'24.77"N	84° 4'53.65"E
47	23/0	QD+0	22° 7'12.37"N	84° 4'51.33"E
48	23/1	QA+0	22° 7'2.57"N	84° 4'58.50"E
49	23/2	QA+0	22° 6'52.12"N	84° 5'6.21"E
50	24/0	QC+0	22° 6'41.83"N	84° 5'13.75"E
51	25/0	QD+9	22° 6'34.51"N	84° 5'25.93"E
52	25/1	QB+9	22° 6'19.33"N	84° 5'30.92"E
53	26/0	QD+6	22° 6'3.08"N	84° 5'36.27"E
54	27/0	QD+9	22° 5'48.93"N	84° 5'28.30"E
55	28/0	QC+3	22° 5'36.19"N	84° 5'35.60"E
56	28/1	QA+3	22° 5'25.90"N	84° 5'46.66"E
57	29/0	QB+0	22° 5'16.59"N	84° 5'56.65"E
58	30/0	QB+0	22° 5'10.69"N	84° 6'6.81"E
59	30/1	QA+0	22° 5'3.14"N	84° 6'14.46"E
60	32/0	QD+0	22° 4'54.43"N	84° 6'24.36"E
61	32/1	QA+0	22° 4'51.58"N	84° 6'35.85"E
62	33/0	QD+0	22° 4'48.67"N	84° 6'47.74"E
63	33/1	QA+6	22° 4'38.34"N	84° 6'56.96"E
64	34/0	QB+0	22° 4'28.13"N	84° 7'6.18"E
65	34/1	QA+3	22° 4'19.67"N	84° 7'17.74"E
66	34/2	QA+0	22° 4'11.40"N	84° 7'28.90"E
67	34/3	QA+0	22° 4'2.84"N	84° 7'40.06"E
68	35/0	QD+9	22° 3'54.73"N	84° 7'50.61"E
69	36/0	QB+9	22° 3'56.63"N	84° 8'6.60"E
70	37/0	QB+0	22° 3'56.58"N	84° 8'22.08"E
71	37/1	QA+3	22° 3'59.10"N	84° 8'35.88"E
72	38/0	QD+0	22° 4'1.61"N	84° 8'49.84"E
73	L2 5/0	DD+25	22° 4'4.30"N	84° 8'55.01"E
74	L2 6/0	DC+3	22° 4'4.57"N	84° 9'8.39"E
75	L2 7/0	DB+9	22° 4'0.40"N	84° 9'22.70"E
76	L2 7/1	DA+6	22° 3'55.73"N	84° 9'35.70"E
77	L2 8/0	DB+0	22° 3'51.04"N	84° 9'48.65"E
78	L2 8/1	DA+0	22° 3'47.95"N	84° 10'1.71"E

**Divisional Forest Officer  
Sundargarh Forest Division**

आर.पी. साहू / R.P. SAHU  
मुख्य प्रबन्धक / CHIEF MANAGER

85

Coordinate Data of all terminating Point				
Line - 2				
Sl No.	Loc No	Type of Tower	GPS Co-ordinate	
			Latitude	Longitude
79	L2 8/2	DA+0	22° 3'44.88"N	84°10'14.69"E
80	L2 9/0	DD+9	22° 3'41.86"N	84°10'25.94"E
81	L2 10/0	DD+30	22° 3'26.91"N	84°10'33.32"E
82	L2 11/0	DD+3	22° 3'23.07"N	84°10'34.59"E
83	DEAD END	DD+0	22° 3'21.23"N	84°10'27.11"E

  
 आर. पी. साह / R.P. SAHU  
 मुख्य प्रबंधक / CHIEF MANAGER  
 पावर डिपार्टमेंट  
 POWER DIVISION

  
 Divisional Forest Officer  
 Sundargarh Forest Division