



GOVERNMENT OF WEST BENGAL

Office of the Superintending Engineer

N.H Planning & Design Circle

Public Works (Roads) Directorate

Khadya Bhawan, Block-"A", 1st Floor, 11A, Mirza Ghalib Street, Kolkata-700087

Phone: 2252 1524/2209 3509

Email: sepwrndnh@gmail.com

Memo No: 966/G-298

Date: Kolkata, the 14th December'2017

To,

The Additional Principal Chief Conservator of Forest (CAMPA) &

Nodal Officer, FCA

Aranya Bhavan

Kolkata

Sub: Compliance Report to the conditions of 'In Principle' approval related with diversion of 4.031 ha forest land for- "Construction of 2-lane ROB and its approaches in replacement of level crossing at km. 652.600 on NH-31 (Railway km. 20/7-8) between Neora & Lataguri at Lataguri in the state of West Bengal"

Ref:- Letter No. 5-WBB096/2017-BHU dated-20.09.2017(copy enclosed)

Sir,

Enclosed please find herewith three (03) copies of the compliance report to the conditions of 'In Principle' approval related with diversion of 4.031 ha forest land for the above mentioned project along with all enclosures for further necessary action from your end for issuance of final/stage II approval from Ministry of Environment, Forest & Climate Change.

Yours faithfully

Enclo.: As stated.

Sd/-

S.K. Mukhopadhyay

(Sovan Kumar Mukhopadhyay)

Superintending Engineer

N.H. Planning & Design Circle

P.W. (Roads) Directorate

& Applicant of the Proposal

Memo No: 966/1(7)/G-298

Date: Kolkata, the 14th December'2017

Copy forwarded for information please to:-

1. **The Chief Engineer (NH), P.W. (Roads) Directorate, Govt. of West Bengal.**
2. **The Chief Engineer, PIU, ROB, P.W. (Roads) Directorate, Govt. of West Bengal.**
3. **The Chief Conservator of Forests, Northern Circle, Collectorate Avenue, Jalpaiguri**
4. **The Conservator of Forests (Central), Ministry of Environment, Forest & Climate Change, Eastern Regional Office, A/3 Chandrasekharapur, Bhubaneswar-751 023**
5. **The Superintending Engineer, N.H. Circle No. III, P.W. (Roads) Dte. Govt. of West Bengal.**
6. **The Divisional Forest Officer, Jalpaiguri Division.**
7. **The Executive Engineer, North Zone, PIU, ROB, P.W. (Roads) Dte. , Govt. of West Bengal.**


14/12/17

(Sovan Kumar Mukhopadhyay)

Superintending Engineer

N.H. Planning & Design Circle

P.W. (Roads) Directorate

& Applicant of the Proposal


Compliance Report for the conditions mentioned in the 'In Principle'
approval of MoEF for Forest land diversion at Lataguri

Name of the Project:- Construction of 2-lane ROB and its approaches in replacement of level crossing at km. 652.600 on NH-31 (Railway km. 20/7-8) between Neora & Lataguri at Lataguri in the state of West Bengal.

Proposal No.- FP/WB/ROAD/26127/2017, Date of Submission:-14.05.2017

Ref:- 5-WBB096/2017-BHU Dtd.20.09.2017

Sl.No.	Requirement as per 'In Principle' approval	Compliance
1.	Legal status of forest land proposed for diversion shall remain unchanged	No change of legal status of forest land proposed for diversion has been made and also shall be remained unchanged.
2.	The State Govt. shall charge the Net Present Value (NPV) of forest area proposed to be diverted under this proposal from the user agency as per the Orders of Hon'ble Supreme Court of India dated 28.03.2008, 24.04.2008 and 09.05.2008 in Writ Petition (Civil) No.202/1995 and the guidelines issued by this Ministry vide its letter No. 5-3/2007-FC dated 05.02.2009 in this regard. While conveying the compliance of this condition, mention be made of the Eco-class and density of forest for which NPV has been charged.	The Divisional Forest Officer, Jalpaiguri Division has placed demand for Rs.29,42,630.00 and Rs.32,22,337.00 for NPV and for raising of Compensatory Afforestation respectively (copy of the letter of DFO, Jalpaiguri enclosed at Annexure-A). Challan Dtd. 18.10.2017 for application no. 113261272017833 has been generated (Copy enclosed at Annexure-B) The amount for Rs.61,64,967.00 (Rs. Rs.29,42,630.00 for NPV + Rs. 32,22,337.00 for CA) has been deposited online in favour of CAMPA (Copy of receipt of payment enclosed at Annexure-C). The Eco-class and Density of forest has been mentioned below:- Eco-class-1 Density of forest-0.1
3.	At the time of payment of the Net Present Value (NPV) at the present rate, the user agency shall furnish an undertaking to pay the additional amount of NPV, if so determined, as per the final decision of the Hon'ble Supreme Court of India.	The undertaking to pay the additional amount of NPV, if so determined, as per the final decision of the Hon'ble Supreme Court of India is being enclosed at Annexure-D .
4.	Compensatory Afforestation over 8.062 ha of degraded forest land identified in Range : Diana, Beat : Carron of Jalpaiguri Forest Division as proposed by the State Govt. against the area of forest land proposed to diverted shall be raised and maintained by the State Forest Department at the cost of the user agency. State Govt. shall submit approved C.A. Scheme duly approved by the competent authority in Forest Department before State-II approval.	The Divisional Forest Officer, Jalpaiguri Division has placed demand for Rs.29,42,630.00 and Rs.32,22,337.00 for NPV and for raising of Compensatory Afforestation respectively (Ref:- Annexure-A). Challan Dtd. 18.10.2017 for application no. 113261272017833 has been generated (Ref:- Annexure-B) The amount for Rs.61,64,967.00 (Rs.29,42,630.00 for NPV + Rs.


 Superintending Engineer
 N.H. Planning & Design Circle
 P.W. (Roads) Directorate
 Govt. of West Bengal


		32,22,337.00 for raising of CA) has been deposited online in favour of CAMPA (Ref:- Annexure-C). State Govt. has submitted approved C.A Scheme duly approved by the competent authority in Forest Department attached at Annexure-E).
5.	The user agency shall transfer the cost of raising and maintaining the compensatory afforestation for 10 years, at the current wage rate, to the State Forest Department.	The user agency has already transferred the cost of raising and maintaining the compensatory afforestation for 10 years, at the current wage rate, to the State Forest Department (Ref:- Annexure-C).
6.	All the funds received from the user agency under the project shall be transferred online to the Ad-hoc CAMPA in the Saving Bank Account pertaining to the State concerned.	All the funds as per demand of Forest Department has been transferred online to CAMPA as per challan generated online (Ref.-Annexure-C).
7.	The State Govt./user agency shall take sufficient precautionary measures to protect the soil erosion of the proposed area.	Sufficient precautionary measures to protect the soil erosion of the proposed area shall be taken by Sovan Kumar Mukhopadhyay, Superintending Engineer, NH Planning & Design Circle, P.W.(Roads) Directorate, Govt. of West Bengal.
8.	The boundary of the forest land proposed to be diverted shall be demarcated on the ground at the project cost, by erecting four feet high reinforced cement concrete pillars, each inscribed with its serial number, DGPS coordinates, distance from adjoining pillars etc. As per Ministry's letter No. 13-20/2015-CAMPA dated 09.06.2016, the cost of expenditure like boundary walls, stone pillars, demarcation charges, charges for felling of trees and their transportation to depots shall be deposited with DFOs concerned and the work should be undertaken departmentally in order to ensure that the task of erection of boundary walls, stone pillars, demarcation charges etc. are undertaken faithfully and in the best interests of the forests before the diversion and handing over of the forest land takes place. The work on these items should be completed within 6 months from the grant of final approval to diversion of forest land. The State Govt./user agency shall submit DGPS map along with soft copy in shape file before Stage-II approval.	(i) DFO, Jalpaiguri Division has placed demand for (a) Different works related with boundary demarcation for forest land diversion of 4.031 ha for construction of Rob Lataguri for Rs 2,55,022.00. (b) Marking and felling of trees of forest land diversion of 4.031 ha for Rs.12,20,942.00 (c) Different works related with boundary demarcation for CA site 8.061 Ha Diana Range Carron Beat North Diana Block against diversion of 4.031 ha for construction of ROB Lataguri for Rs.38,916.00 (Copy of estimates placed by DFO, Jalpaiguri enclosed at Annexure-F). The total amount of Rs. 15,14,880.00 (i.e. Rs. 2,55,022.00. +Rs. 12,20,942.00 + Rs. 38,916.00) has been deposited to DFO, Jalpaiguri (CAMPA) vide bill no. CP00000482 dtd. 20.11.2017 (Copy of Bill status report and confirmation from DFO, Jalpaiguri are enclosed at Annexure-G). (ii) The surveyed sketch of boundary


 Superintending Engineer
 N.H. Planning & Design Circle
 P.W. (Roads) Directorate
 Govt. of West Bengal

		<p>pillars of the forest land proposed to be diverted with serial numbers with forward and backward bearing along with distance from adjoining pillars is enclosed at Annexure-H. DGPS map containing DGPS co-ordinates of boundary pillars of the forest land proposed to be diverted with serial numbers is enclosed at Annexure-I and the soft copy in shape file is enclosed at Annexure-J.</p> <p>(iii) The erection of pillars will be carried out by the State Forest Department at the cost of the user agency within stipulated time.</p>
9.	<p>The State Forest Department/UA shall submit the surveyed sketch of 8.062 ha of degraded forest land identified in Range : Diana, Beat : Carron of Jalpaiguri Forest Division as proposed for CA, giving the forward and backward bearing of each demarcation pillar and distance between them. The State forest Department/User Agency shall submit the DGPS map along with soft copy in shape file of each demarcated pillar giving the latitude and the longitude before Stage-II approval.</p>	<p>The surveyed sketch of 8.062 ha of degraded forest land identified in Range : Diana, Beat : Carron of Jalpaiguri Forest Division as proposed for CA, giving the forward and backward bearing of each demarcation pillar and distance between them is being enclosed at Annexure-K.</p> <p>The DGPS map of CA showing each demarcated pillar point giving the latitude and the longitude is enclosed at Annexure-L and soft copy in shape file is being enclosed at Annexure-M.</p>
10.	<p>The designing of culverts/bridges, if any, over the natural streams/river/canals should be done in such a manner that it does not hamper the natural course of water, does not give rise to water-logging, and also does not hamper movement of wild animals.</p>	<p>Will be complied.</p>
11.	<p>The user agency shall use fly ash for the road construction and for filling up of void created due to soil borrows which will be followed by compaction and spreading of top soil over it as per Fly Ash Notification No. S.O.254(E) dated 25.01.2016.</p>	<p>Will be complied.</p>
12.	<p>The user agency shall submit an undertaking to ensure that flanks of roads should be filled by transported soil and not with soil dug from the side of the roads.</p>	<p>The undertaking is being enclosed at Annexure-N.</p>


 Superintending Engineer
 N.H. Planning & Design Circle
 P.W. (Roads) Directorate
 Govt. of West Bengal

13.	No additional or new path will be constructed inside the forest area for any activity related to the project work.	Will be complied.
14.	No labour camp shall be allowed in the forest area.	Will be complied.
15.	The user agency shall provide LPG or alternate fuel, to labourers working at the site to avoid damage/tree felling and ensure no fuel wood use.	Will be complied.
16.	The user agency while executing works, shall not fell any tree or damage forest growth in the surrounding forest area in any manner.	Will be complied.
18.	The layout plan of the proposed forest land shall not be changed without the prior approval of Ministry of Environment, Forest & Climate Change.	Will be complied.
19.	The State Government shall complete settlement of rights, in term of the Scheduled Tribes and Traditional Forest Dwellers (Recognition of Forest Right) Act, 2006, if any, on the forest land to be diverted and submit the documentary evidence as prescribed by this Ministry in its letter No.11-9/1998-FC (pt.) dated 03.08.2009 read with letter No.11-9/1998-FC(pt.) dated 05.02.2013 and 05.07.2013, in support thereof.	Has already been complied. FRA certificate issued by the District Magistrate & Collector, Jalpaiguri District is being enclosed at Annexure-O .
20.	Any other conditions that the Ministry of Environment, Forest & Climate Change may impose from time to time in the interest of afforestation, conservation and management of flora and fauna in the area, which shall be complied by the user agency.	Will be complied.
21.	The State Govt. and user agency shall ensure compliance to provisions of the all Acts, Rules, Regulations, Guidelines & Hon'ble Court Order (s) pertaining to this project, if any, for the time being in force, as applicable to the project.	Will be complied.


 Superintending Engineer
 N.H. Planning & Design Circle
 P.W.(Roads) Directorate
 Govt. Of West Bengal



GOVERNMENT OF WEST BENGAL
DIRECTORATE OF FORESTS
OFFICE OF THE DIVISIONAL FOREST OFFICER
JALPAIGURI DIVISION

ARANYA BHAWAN, OLD COURT CAMPUS, COLLECTORATE AVENUE,
JALPAIGURI - 735 101
TEL: (03561) - 232016, FAX: (03561) - 222218, EMAIL: dfojalpaiguri@gmail.com

Memo No. **2173 / 28-3**

Dated, Jalpaiguri, the 16 / Oct / 2017

To The Superintending Engineer, Public Works Directorate,
National Highways, Govt of West Bengal,
Khadya Bhaban-A, 1st Floor, 11 A Mirza Galib Street
Kolkata 700087

Subject: Placement of demand for payment of NPV & raising Compensatory Afforestation

Reference: 1) The Add.PCCF /Campa & Nodal Officer FCA 1980 WB memo no
7261/L & LT/ 2M-1324/17 dated 11.10.2017 &
2) Conservator of Forests (Central) Ministry of Environment, Forest & Climate change
Eastern Regional Officer Bhubaneswar office order no 5-W3B096/2017BHU
Dated 20/September /2017

In connection with the diversion of 4.031 Hecter of Forest Land in favour of Public Works (Roads) Directorate for construction of twin 2-lane ROE and its approaches in replacement of level crossing of KM 652.00 on NH-31 between Neora and Lataguri under Jalpaiguri Forest Division vide the order numbers as quoted above, kindly pay the following amount online in favour of Forest Department through the Ministries website www.forestclearance.nic.in

Net present value (NPV)

= Rupees 29,42,630.00

Raising of (CA) Compensatory Afforestation

= Rupees 32,22,337.00

[Signature]
Divisional Forest Officer,
Jalpaiguri Division.

Memo No. **28-3**

Dated, Jalpaiguri the 16 / Oct / 2017

Copy for information and necessary action to

1. The Add.principal Chief Conservator of Forests/Campa & Nodal Officer FCA 1980 West Bengal
2. The Add.principal Chief Conservator of Forests North Bengal
3. Chief Conservator of Forests Northern Circle Jalpaiguri

Sd/- B. Sarkar

Divisional Forest Officer,
Jalpaiguri Division.

[Signature]
29/11/17

Superintending Engineer
N.H. Planning & Design Circle
P.W. (Roads) Directorate
Govt. of West Bengal

AGENCY COPY	
NEFT / RTGS CHALLAN for Ad-HOC CAMPA	
Date : 18-10-2017	
Agency Name.	NH WING OF PUBLIC WORKS ROADS DIRECTORATE GOVT OF
Application No.	113261272017833
Location.	WEST BENGAL
Address.	Khadya Bhaban, Block-A, 1st Floor, 11A, Mirza GhalKolkata
Amount(in Rs)	6164967/-
Amount in Words :Sixty-One Lakh Sixty-Four Thousand Nine Hundred and Sixty-Seven Rupees Only	
NEFT/RTGS to be made as per following details;	
Beneficiary Name:	WEST BENGAL CAMPA
IFSC Code:	CORP0000633
Pay to Account No.	15091113261272017833
Bank Name & Address:	Corporation Bank FCS Bangalore, * Note : The proceeds of the payment will be credited to the respective CAMPA State Account.
<ul style="list-style-type: none"> This Challan is strictly to be used for making payment to CAMPA by NEFT/RTGS only 	

BANK COPY	
NEFT / RTGS CHALLAN for Ad-HOC CAMPA	
Date : 18-10-2017	
Agency Name.	NH WING OF PUBLIC WORKS ROADS DIRECTORATE GOVT OF
Application No.	113261272017833
Location.	WEST BENGAL
Address:	Khadya Bhaban, Block-A, 1st Floor, 11A, Mirza Ghal Kolkata
Amount(in Rs)	6164967/-
Amount in Words :Sixty-One Lakh Sixty-Four Thousand Nine Hundred and Sixty-Seven Rupees Only	
NEFT/RTGS to be made as per following details;	
Beneficiary Name:	WEST BENGAL CAMPA
IFSC Code:	CORP0000633
Pay to Account No.	15091113261272017833
Bank Name & Address:	Corporation Bank FCS Bangalore, * Note : The proceeds of the payment will be credited to the respective CAMPA State Account.
<ul style="list-style-type: none"> This Challan is strictly to be used for making payment to CAMPA by NEFT/RTGS only 	

After making successful payment, User Agencies may send a line of confirmation through
Email: helpdeskampa@corpbank.co.in


24/11/17


Superintending Engineer
N.H. Planning & Design Circle
P.W. (Roads) Directorate
Govt. of West Bengal

Annexure 'c'

FCS CENTRE BANGALORE

<FCSBLR@corpbank.co.in>

12:38 PM (3 minutes ago)



me
Alok

Dear Sir,

we have received an amount of Rs. 6164967.00 through PIF 113261272017833

on 27/10/2017(campa-West Bengal) for crediting to pooling account CAMPA .

Warm Regards,

**FCS Centre Bangalore
Corporation Bank
Ph: 08022230542/ 22295290**

DISCLAIMER:

The information transmitted in this email is solely for the addressee. It is confidential and may be legally privileged. Access to this email by anyone else is unauthorized. Any disclosure, copying, distribution or any action taken by anyone other than by the intended recipient is prohibited and may be unlawful. If you are not the intended recipient then kindly delete the mail from your system and notify us by e-mail at administrator@corpbank.co.in. Any opinion or views expressed in this mail may not necessarily reflect that of Corporation Bank. The Bank considers unencrypted email as an insecure mode of communication.

WARNING:

Internet communications cannot be guaranteed to be timely secure, error or virus-free. The recipient should check this email and any attachments for the presence of viruses. The Bank declares that no liability can be cast upon the Bank for any error or omissions in the contents of the message that arise, as a result of e-mail transmission and further declares that the Bank cannot be made liable for any loss suffered by any person, on account of having acted upon any messages which is vitiated by error, omissions or interception. If verification is required please request a hard-copy version.

Superintending Engineer
N.H. Planning & Design Circle
P.W. (Roads) Directorate
Govt. of West Bengal

Bill Status Report

Token No. : 1278 Token Date: 26-10-2017 Sanction no./Date: 233/CONTG/LATAGURI-ROB-008/WEST
BENGAL CAMPA / 23-10-2017

DDO : S.E.Civil [234759]

Bill No. : CP00000428 Bill Date : 23-10-2017 Bill Amount: 6,164,967.00


DV No. : V1161 DV Date: 26-10-2017

User Roll	Status	Process Date	Username
Programming Division	Aproved	25-10-2017 17:15:30	pdrokol
DDO	Bill Generated	25-10-2017 17:16:38	rockol
Dealing Hand	Passed	26-10-2017 13:22:40	rpaonh.ankan
AAO	Passed	26-10-2017 14:13:12	sktaaopaonh
PAO	Passed	26-10-2017 14:23:15	rinajana

DIGITAL SIGNATURE: Bill is digitally signed

BILL DETAIL:

Expenditure Head						
Exp Grant No	Exp Grant Name	Function Head	Object Head	Categor y	Ext. Pao	Amount
081	Ministry of Road Transport and Highways	5054013370301	53	5	PAO(NH),Kolkata	6,164,967.00


24/11/17

Superintending Engineer
N.H. Planning & Design Circle
P.W. (Roads) Directorate
Govt. of West Bengal

Bill Status Report

Beneficiary Detail:											
Sanction Payment Id	Deduction Type	Deduction Code	Deduction Amount	Sr. No.	Bank Transaction Id	Transaction Date	Beneficiary Name	IFSC Code	Account No	Amount	Transaction Status
4596091				1	P17102732294722		WEST BENGAL CAMPA	CORP0000633	113261272017833	6,164,967.00	Success

In Case of Cheque:				
Sr. No.	Cheque no	Cheque Date	Beneficiary Name	Beneficiary amount
1				

[Handwritten Signature]
24/11/17

Superintending Engineer
N.H. Planning & Design Circle
P.W. (Roads) Directorate
Govt. of West Bengal

Full Title of the Project: Construction of 2-lane ROB and its approaches in replacement of level crossing at km. 652.600 on NH-31 (Railway km. 20/7-8) between Neora & Lataguri at Lataguri in the state of West Bengal.

File No. : FP/WB/ROAD/26127/2017

Date of Proposal : 11.05.2017

UNDERTAKING FOR PAYMENT OF NET PRESENT VALUE OF FOREST AREA

It is to certify that I Superintending Engineer, N.H. Planning & Design Circle, P.W. (Roads) Directorate, Govt. of West Bengal have applied for diversion of 4.031 ha. of forest area for the purpose of Construction of 2-lane ROB and its approaches in replacement of level crossing at km. 652.600 on NH-31 (Railway km. 20/7-8) between Neora & Lataguri at Lataguri in the state of West Bengal. I / We, hereby, undertake to pay the net present value (NPV) of the above forest land. I / We, also hereby undertake to pay the additional amount of NPV, if so determined as per the decision of the Hon'ble Supreme Court.

Place:.....*Khadyn Bhawan*.....

Date:.....*11/05/17*.....

[Signature]
Signature of User Agency

Office Seal

Superintending Engineer
N.H. Planning & Design Circle
P.W. (Roads) Directorate
Govt. of West Bengal

Counter Signed by :-
Divisional Forest Officer
.....Forest Division
Office Seal _____

[Signature]
24/11/17

Superintending Engineer
N.H. Planning & Design Circle
P.W. (Roads) Directorate
Govt. of West Bengal

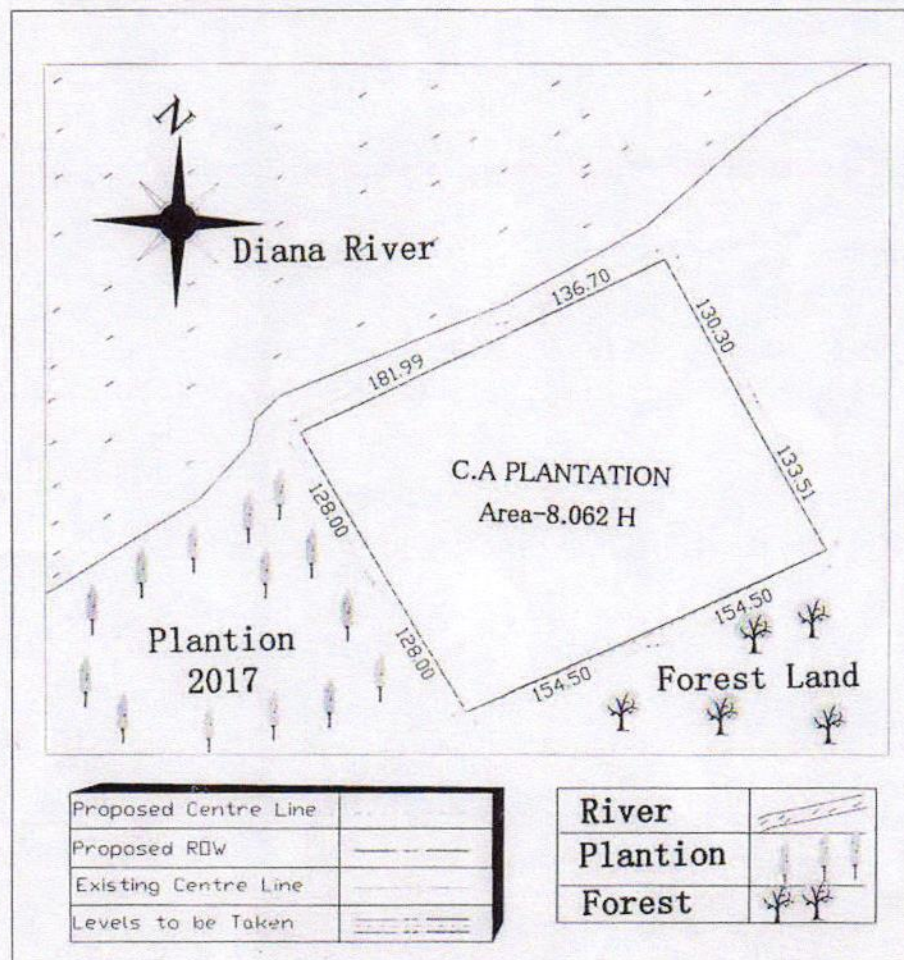
Submitted

[Signature]
Divisional Forest Officer
JALPAIGURI DIVISION

PRODUCED BY AN AUTODESK EDUCATIONAL PRODUCT

C.A PLANTATION SITE

LOCATION-North Diana Block, Under Carron Beat, Diana Range
Area-8.062 H
Sc1-1:40



PRODUCED BY AN AUTODESK EDUCATIONAL PRODUCT

PRODUCED BY AN AUTODESK EDUCATIONAL PRODUCT

Chakraborty

Byron

Assistant Divisional Forest Officer
Jalpaiguri Division

PRODUCED BY AN AUTODESK EDUCATIONAL PRODUCT

Pratapadhyay
24/11/18

Superintending Engineer
N.H. Planning & Design Circle
P.W. (Roads) Directorate
Govt. of West Bengal

beigul

Divisional Forest Officer
JALPAIGURI DIVISION

Estimate for different works related with boundary demarcation for forest land diversion of 4.031 hector for construction of ROB Lataguri

Item no.	Particulars of Work	Units	Rate	Amount
1	Survey demarcation inclu. fixing pillar as per specification 4' above GL			
a	Cost of surveying by engaging specialized surveyor	4.031	750	3023.25
b	Cost of cleaning of boundary line labour engaged @ 5 md/ h	20	224	4480.00
c	Collection of wooden peg including cutting ,sizing and fixing	100	10	1000.00
d	Digging of earth for fixing post 75 X 47 X47 = 0.165 X 76 no's	12.540	145	1818.30
e	Making of RCC post 4' high above GL with base of 2.5'	76	2750	209000.00
f	Carriage of each post to site and fixing on layer of CC 3" on contract	76	250	19000.00
g	Painting of post and writing different information 75 nos	76	200	15200.00
h	Making of shape file , BB FB map, DGPS map on contract	1	1500	1500.00
				255021.55
	Total		Or say	255022.00


[Signature]
24/11/12

Superintending Engineer
N.H. Planning & Design Circle
P.W. (Roads) Directorate
Govt. of West Bengal


[Signature]
Divisional Forest Officer
Jalpaiguri Division

Estimate for Marking and felling of trees of forest land diversion of 4.031 hector for construction of ROB Lataguri

Item no.	Particulars of Work	Units	Rate	Amount
1	Marking of trees for felling			00
a	Cleaning of base of tree , marking with digit , writing of sl no with paint	469	18	8442.00
b	Cutting logging carriages complete 485(app) m3 including extraction path where necessary	485	2500	1212500.00
	Total			1220942.00



Superintending Engineer
N.H. Planning & Design Circle
P.W. (Roads) Directorate
Govt. of West Bengal



Divisional Forest Officer
Jalpaiguri Division

Estimate for different works related with boundary demarcation for CA site 8.061 H in Diana Range Carron Beat North Diana Block against diversion of 4.031 hector for construction of ROB Lataguri

Item no.	Particulars of Work	Units	Rate	Amount
1	Survey demarcation inclu. fixing pillar as per specification 4 ' above GL			
a	Cost of surveying by engaging specialized surveyor	8.062	750	6046.50
b	Cost of cleaning of boundary line labour engaged @ 3 md/ h	24	224	5376.00
c	Collection of wooden peg including cutting ,sizing and fixing	25	10	250.00
d	Digging of earth for fixing post 75 X 47 X47 = 0.165 X 8 nos	1.32	145	143.55
e	Making of RCC post 4' high above GL with base of 2.5 '	8	2750	22000.00
f	Carriage of each post to site and fixing on layer of CC 3" on contract	8	250	2000.00
g	Painting of post and writing different information 75 nos	8	200	1600.00
h	Making of shape file , BB FB map, GPS map on contract	1	1500	1500.00
	Total Rupees			38916.05
	Or Rupees			38916.00

[Signature]
24/11/17

Superintending Engineer
N.H. Planning & Design Circle
P.W. (Roads) Directorate
Govt. of West Bengal

[Signature]
Divisional Forest Officer
Jalpaiguri Division

Annexure 'G'

Bill Status Report

Token No. : 1455 Token Date: 20-11-2017 Sanction no./Date: 264/CONTG/ROB-LATAGURI/08/DFO,
JALPAIGURI / 20-11-2017

DDO : S.E.Civil [234759]

Bill No. : CP00000482 Bill Date : 20-11-2017 Bill Amount: 1,514,880.00


DV No. : V1325 DV Date: 20-11-2017

User Roll	Status	Process Date	Username
Programming Division	Aproved	20-11-2017 10:56:14	pdrokol
DDO	Bill Generated	20-11-2017 10:58:36	rockol
Dealing Hand	Passed	20-11-2017 14:26:11	rpaonh.ankan
AAO	Passed	20-11-2017 14:33:59	sktaaopaonh
PAO	Passed	20-11-2017 17:18:02	rinajana

DIGITAL SIGNATURE: Bill is digitally signed

BILL DETAIL:

Expenditure Head						
Exp Grant No	Exp Grant Name	Function Head	Object Head	Categor y	Ext. Pao	Amount
081	Ministry of Road Transport and Highways	5054013370301	53	5	PAO(NH),Kolkata	1,514,880.00



Superintending Engineer
N.H. Planning & Design Circle
P.W. (Roads) Directorate
Govt. of West Bengal

Bill Status Report

Sanction Payment Id	Deduction Type	Deduction Code	Deduction Amount	Beneficiary Detail:							
				Sr. No.	Bank Transaction Id	Transaction Date	Beneficiary Name	IFSC Code	Account No	Amount	Transaction Status
4893314				1	P17112144251 580	11/21/2017 12:00:00 AM	DFO, JALPAIGURI (CAMPA)	BKID0004300	4300101100041 55	1,514,880.00	Success

In Case of Cheque:				
Sr. No.	Cheque no	Cheque Date	Beneficiary Name	Beneficiary amount
1				


 24/11/17

Superintending Engineer
 N.H. Planning & Design Circle
 P.W. (Roads) Directorate
 Govt. of West Bengal

এখানে ছবি লাগান
যहाँ ফটো চিপকাए
AFFIX YOUR
PHOTO HERE

সতর্কীকরণ

দেশ বিদেশ থেকে প্রত্যয়কদের এস. এম. এস. দ্বারা প্রেরিত লটারি বিজয়, সস্তা ফান্ড প্রস্তাব, চাকরির প্রস্তাব, ছাত্রবৃত্তির প্রস্তাব, বিদেশে যাইবার ভিসার প্রস্তাব, বিদেশের প্রসিদ্ধ বিশ্ববিদ্যালয়ে ভর্তির প্রস্তাব অথবা এই জাতীয় প্রস্তাব হইতে সাবধান থাকিবেন।

चेतावनी

घोखेबाजों से देश में अथवा विदेश से मिलने वाले फर्जी प्रस्ताव/संदेश/एसएमएस, जैसे लॉटरी विजेता, सस्ती फंड प्रस्ताव, नौकरी के प्रस्ताव, छात्रवृत्ति के प्रस्ताव, उत्प्रवास वीसा के प्रस्ताव, विदेशी प्रतिष्ठित विश्वविद्यालयों में प्रवेश के प्रस्ताव और ऐसे ही अन्य प्रकार के फर्जी प्रस्तावों से सावधान रहें।

Warning

Beware of fictitious offers, messages/SMS about lottery winnings, cheap fund offers, employment offers, scholarship offers, offer of emigration visas, offer of admission to reputed universities abroad and similar such offers from fraudsters either within the country or from abroad.

ব্যাঙ্ক অফ ইন্ডিয়া

बैंक ऑफ इंडिया


Bank of India

NAME	JALPAIGURI	Occupation	PUBLIC OFFICIAL
DATE OF BIRTH	10/01/1980	Age	38
RESIDENCE	WEST BENGAL, JALPAIGURI, 725101	RESIDENCE	JALPAIGURI
MOBILE NO.	9830110000	RESIDENCE	JALPAIGURI
ADDRESS	1, A. J. JOURNAL FOREST OFFICER, JALPAIGURI (CAMP)	RESIDENCE	WEST BENGAL
DATE OF BIRTH	10/01/1980	Occupational Involvement	NOT
RESIDENCE	72510001	RESIDENCE	NOT
RESIDENCE	72510001	RESIDENCE	NOT
RESIDENCE	72510001	RESIDENCE	NOT
RESIDENCE	72510001	RESIDENCE	NOT

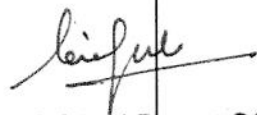
1. A. J. JOURNAL FOREST OFFICER, JALPAIGURI (CAMP)

Chief Grievance Redress Officer: 012 0000

the above form is system generated and does not require any initials



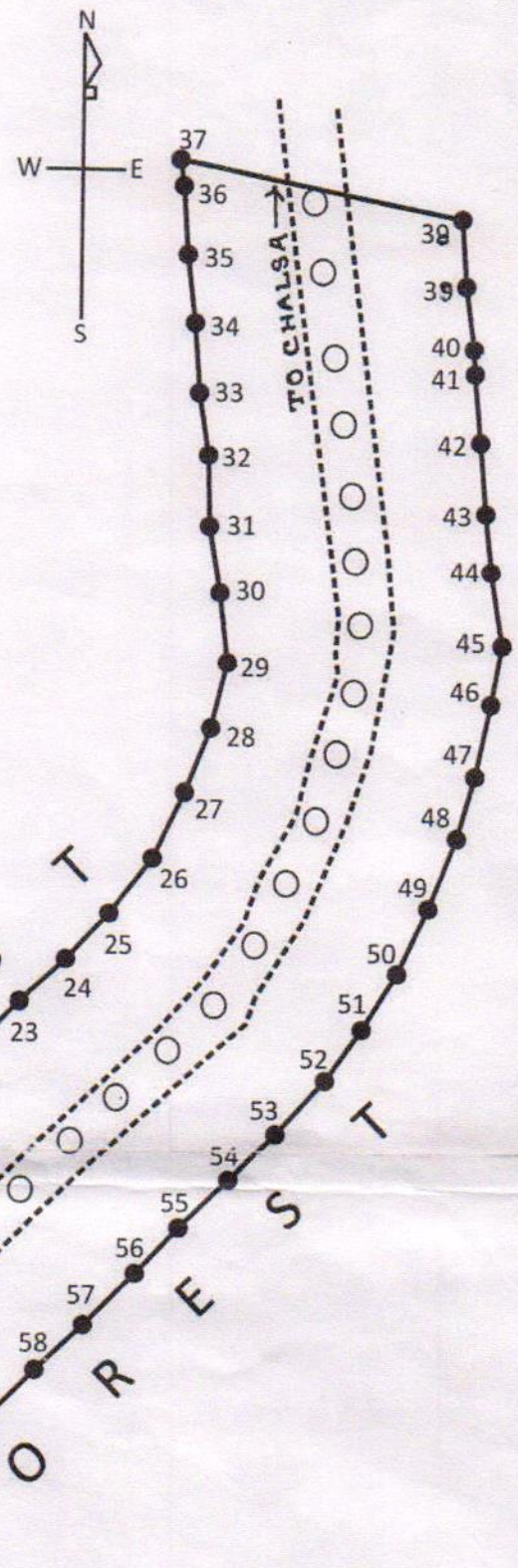
তারিখ তারিখ Date	বিবরণ বিবরণ Particulars	চেক নম্বর চেক সংখ্যা Cheque No.	তোলা রাশি নিকাশী রাশি Amt. Withdrawn	জমা রাশি জমা রাশি Amt. Deposited	মোট রাশি শেষ Balance
08-07-2016	Int:01-05-2016/31-07-2016			10.00	990.00
23-07-2016	BY CLC-UBI- 34606			82,000.00	82,990.00
04-10-2016	SHRI SUBHASISH CHATTOPADHYAY	43652	60,030.00		22,960.00
07-11-2016	Int:01-08-2016/31-10-2016			176.00	23,142.00
08-02-2017	Int:01-01-2016/31-01-2017			233.00	23,375.00
08-03-2017	Int:01-02-2017/30-04-2017			228.00	23,603.00
08-08-2017	Int:01-05-2017/31-07-2017			238.00	23,841.00
08-08-2017	BY CLC-UBI- 56125			36,17,000.00	36,40,841.00
10-09-2017	TO SUBHASISH CHATTOPADHYAY	43653	40,340.00		36,00,501.00

09-11-2017	Int:01-08-2017/31-10-2017			30,302.00	36,30,803.00
21-11-2017	NEFT-034756 - 507 - 729			15,14,980.00	51,45,683.00
				 Divisional Forest Officer Jalpaiguri Division	

LATAGURI DIVERRTED LAND FOR ROB
BLOCK - SURSUTI - 5, CENTRAL - 3 UNDER CENTRAL BEAT
LATAGURI RANGE. AREA - 4.031 H. SCALE - SCALE - 16" = 1 MILE

SURVEY STATEMENT

STATION	F.B.	B.B.	DISTANCE	STATION	F.B.	B.B.	DISTANCE
1 TO 2	350°-0'	170°-0'	38 MT	41 TO 42	175°-0'	355°-0'	40 MT
2 TO 3	45°-0'	225°-0'	40 MT	42 TO 43	175°-0'	355°-0'	40 MT
3 TO 4	45°-0'	225°-0'	40 MT	43 TO 44	175°-0'	355°-0'	40 MT
4 TO 5	45°-0'	225°-0'	40 MT	44 TO 45	175°-0'	355°-0'	40 MT
5 TO 6	45°-0'	225°-0'	40 MT	45 TO 46	175°-0'	355°-0'	40 MT
6 TO 7	45°-0'	225°-0'	40 MT	46 TO 47	190°-0'	10°-0'	40 MT
7 TO 8	45°-0'	225°-0'	40 MT	47 TO 48	195°-0'	15°-0'	40 MT
8 TO 9	45°-0'	225°-0'	40 MT	48 TO 49	198°-0'	18°-0'	40 MT
9 TO 10	45°-0'	225°-0'	40 MT	49 TO 50	198°-0'	18°-0'	40 MT
10 TO 11	45°-0'	225°-0'	40 MT	50 TO 51	200°-0'	20°-0'	40 MT
11 TO 12	45°-0'	225°-0'	40 MT	51 TO 52	205°-0'	25°-0'	40 MT
12 TO 13	45°-0'	225°-0'	40 MT	52 TO 53	212°-0'	32°-0'	40 MT
13 TO 14	45°-0'	225°-0'	40 MT	53 TO 54	220°-0'	40°-0'	40 MT
14 TO 15	45°-0'	225°-0'	40 MT	54 TO 55	225°-0'	45°-0'	40 MT
15 TO 16	45°-0'	225°-0'	40 MT	55 TO 56	225°-0'	45°-0'	40 MT
16 TO 17	45°-0'	225°-0'	40 MT	56 TO 57	225°-0'	45°-0'	40 MT
17 TO 18	45°-0'	225°-0'	40 MT	57 TO 58	225°-0'	45°-0'	40 MT
18 TO 19	45°-0'	225°-0'	40 MT	58 TO 59	225°-0'	45°-0'	40 MT
19 TO 20	45°-0'	225°-0'	40 MT	59 TO 60	225°-0'	45°-0'	40 MT
20 TO 21	45°-0'	225°-0'	40 MT	60 TO 61	225°-0'	45°-0'	40 MT
21 TO 22	45°-0'	225°-0'	40 MT	61 TO 62	225°-0'	45°-0'	40 MT
22 TO 23	45°-0'	225°-0'	40 MT	62 TO 63	225°-0'	45°-0'	40 MT
23 TO 24	45°-0'	225°-0'	40 MT	63 TO 64	225°-0'	45°-0'	40 MT
24 TO 25	45°-0'	225°-0'	40 MT	64 TO 65	225°-0'	45°-0'	40 MT
25 TO 26	35°-0'	215°-0'	40 MT	65 TO 66	225°-0'	45°-0'	40 MT
26 TO 27	30°-0'	210°-0'	40 MT	66 TO 67	225°-0'	45°-0'	40 MT
27 TO 28	18°-0'	198°-0'	40 MT	67 TO 68	225°-0'	45°-0'	40 MT
28 TO 29	10°-0'	190°-0'	40 MT	68 TO 69	225°-0'	45°-0'	40 MT
29 TO 30	355°-0'	175°-0'	40 MT	69 TO 70	225°-0'	45°-0'	40 MT
30 TO 31	355°-0'	175°-0'	40 MT	70 TO 71	225°-0'	45°-0'	40 MT
31 TO 32	355°-0'	175°-0'	40 MT	71 TO 72	225°-0'	45°-0'	40 MT
32 TO 33	355°-0'	175°-0'	40 MT	72 TO 73	225°-0'	45°-0'	40 MT
33 TO 34	355°-0'	175°-0'	40 MT	73 TO 74	225°-0'	45°-0'	40 MT
34 TO 35	355°-0'	175°-0'	40 MT	74 TO 75	225°-0'	45°-0'	40 MT
35 TO 36	355°-0'	175°-0'	40 MT	75 TO 76	225°-0'	45°-0'	40 MT
36 TO 37	355°-0'	175°-0'	10 MT	76 TO 1	225°-0'	45°-0'	40 MT
37 TO 38	100°-0'	280°-0'	36 MT				
38 TO 39	175°-0'	355°-0'	40 MT				
39 TO 40	175°-0'	355°-0'	37 MT				
40 TO 41	175°-0'	355°-0'	10 MT				



LEGENDS

CPWD ROAD	-----	
N.F. RLY	-----	
BOUNDARY	-----	

Superintending Engineer
 N.H. Planning & Design Circle
 P.W. (Roads) Directorate
 Govt. of West Bengal

TO LATAGURI
 NON FOREST AREA

SURVEYED BY

Chakraborty
 Land Surveyor
 Maynaguri

Bijim Chakraborty
 Assistant Divisional Forest Officer
 Jalpaiguri Division

APPROVED BY

Deirol
 Divisional Forest Officer
 JALPAIGURI DIVISION

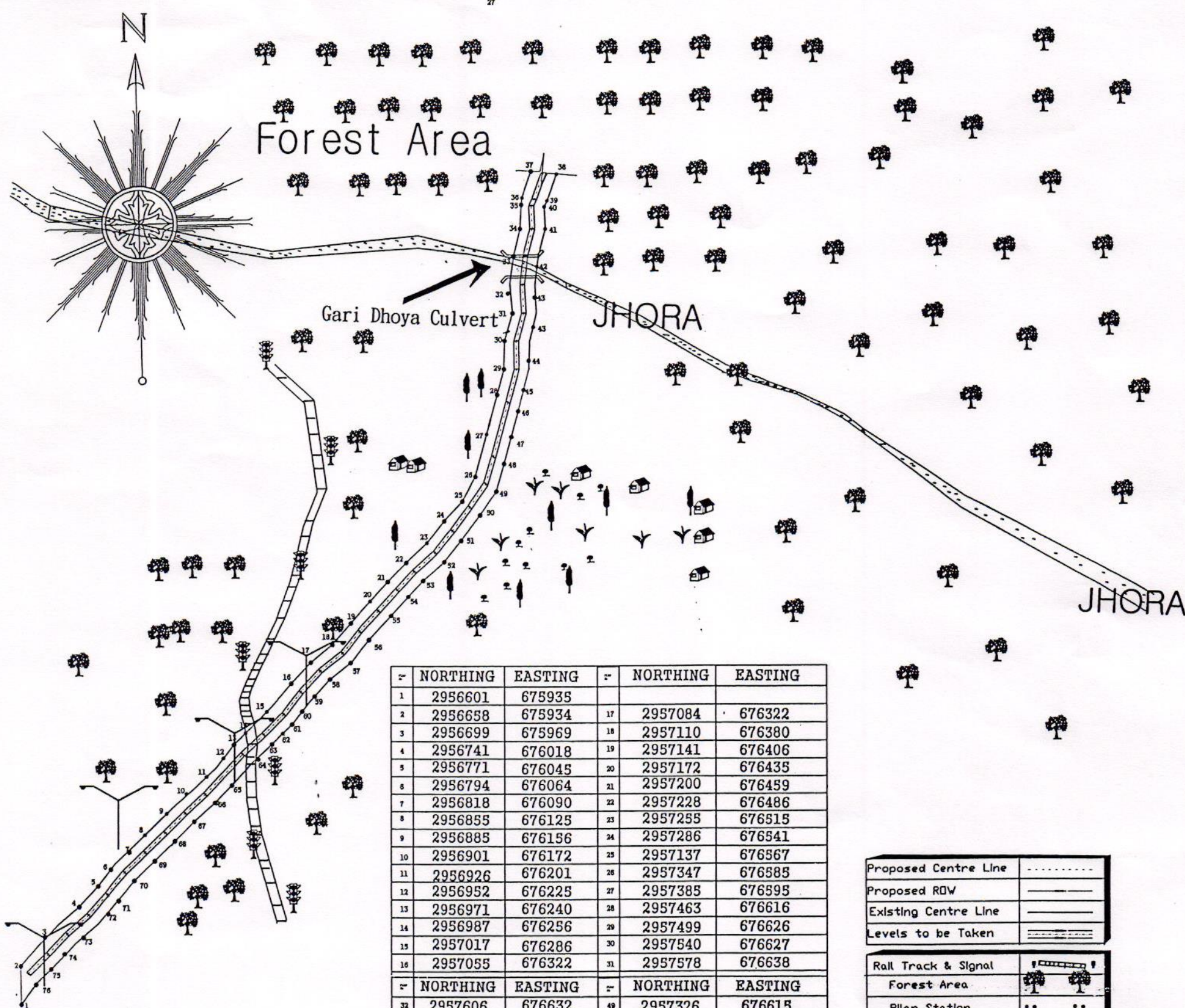
LATAGURI DIVERTED LAND FOR R.O.B

UNDER -CENTRAL BEAT, LATAGURI RANGE, JALPAIGURI (DIV).

AREA-4.031 HAC.

Existing N.H Width - 7mt.

SCALE-1:70



~	NORTHING	EASTING	~	NORTHING	EASTING
1	2956601	675935			
2	2956658	675934	17	2957084	676322
3	2956699	675969	18	2957110	676380
4	2956741	676018	19	2957141	676406
5	2956771	676045	20	2957172	676435
6	2956794	676064	21	2957200	676459
7	2956818	676090	22	2957228	676486
8	2956855	676125	23	2957255	676515
9	2956885	676156	24	2957286	676541
10	2956901	676172	25	2957137	676567
11	2956926	676201	26	2957347	676585
12	2956952	676225	27	2957385	676595
13	2956971	676240	28	2957463	676616
14	2956987	676256	29	2957499	676626
15	2957017	676286	30	2957540	676627
16	2957055	676322	31	2957578	676638
~	NORTHING	EASTING	~	NORTHING	EASTING
32	2957606	676632	49	2957326	676615
33	2957658	676639	50	2957294	676592
34	2957697	676649	51	2957259	676565
35	2957731	676651	52	2957229	676541
37	2957578	676322	53	2957202	676510
38	2957774	676701	54	2957178	676486
39	2957728	676688	56	2957116	676433
40	2957728	676648	57	2957084	676405
41	2957696	676658	58	2957061	676376
42	2957656	676657	59	2957037	676357
43	2957559	676668	60	2957017	676337
44	2957511	676661	61	2956999	676323
45	2957470	676654	62	2956986	676309
46	2957439	676645	63	2956971	676294
47	2957385	676631	64	2956950	676274
48	2957365	676626	65	2956913	676237

Proposed Centre Line	-----
Proposed R.O.W	=====
Existing Centre Line	=====
Levels to be Taken	=====
Rail Track & Signal	=====
Forest Area	=====
Pillar Station	=====
JHORA	=====

~	NORTHING	EASTING
66	2956888	676216
67	2956862	676183
68	2956883	676155
69	2956805	676126
70	2956778	676097
71	2956731	676075
72	2956731	676060
73	2956698	676155
74	2956675	675997
75	2956778	675978
76	2956630	675956

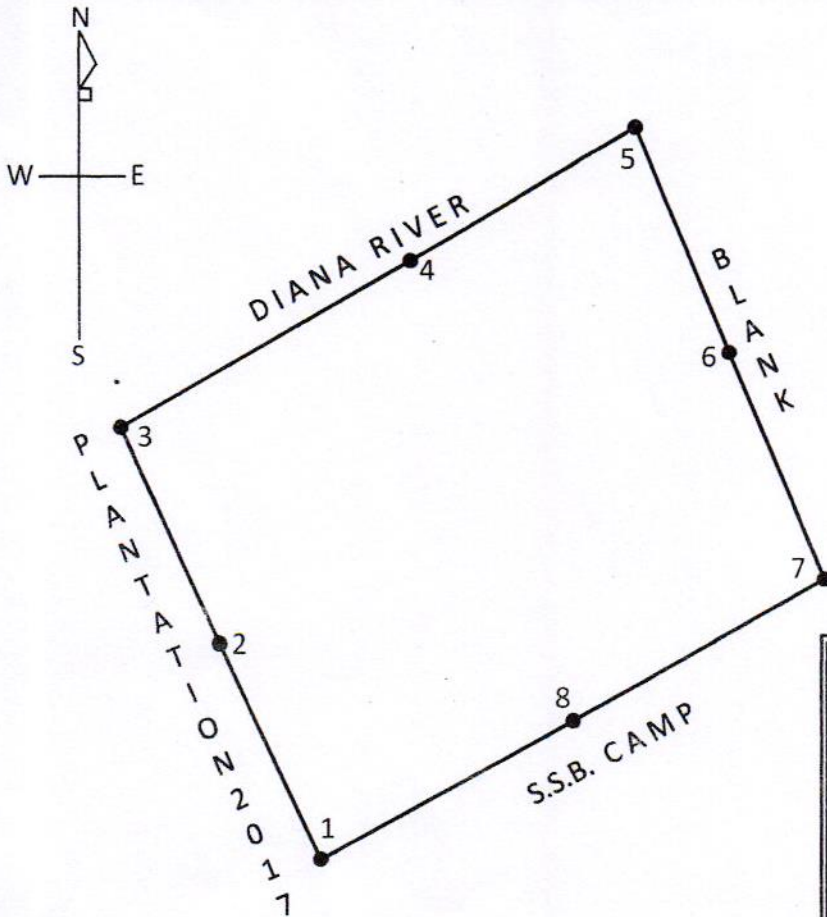
Superintending Engineer
N.H. Planning & Design Circle
P.W. (Roads) Directorate
Govt. of West Bengal

Divisional Forest Officer
JALPAIGURI DIVISION

C.A. PLANTATION SITE MAP

LOCATION - NORTH DIANA BLOCK, UNDER-CARRON BEAT, DIANA RANGE

AREA - 8.062H. SCALE - 1:4



SURVEY STATEMENT

STATION	F.B.	B.B.	DISTANCE
1 TO 2	327° - 0'	147° - 0'	128 MT
2 TO 3	327° - 0'	147° - 0'	128 MT
3 TO 4	62° - 0'	242° - 0'	181.99 MT
4 TO 5	62° - 0'	242° - 0'	136.70 MT
5 TO 6	159° - 0'	339° - 0'	130.30 MT
6 TO 7	159° - 0'	339° - 0'	133.51 MT
7 TO 8	238° - 0'	58° - 0'	154.50 MT
8 TO 1	238° - 0'	58° - 0'	154.50 MT

LEGENDS

PROP. PLANTATION ----	
BOUNDARY -----	

Pradyumn
24/11/17

Superintending Engineer
N.H. Planning & Design Circle
P.W. (Roads) Directorate
Govt. of West Bengal

Pradyumn Chakraborty

SURVEYED BY

Pradyumn Chakraborty
Land Surveyor
Bhadrabad

Pradyumn Chakraborty

Assistant Divisional Forest Officer
Jalpaiguri Division

APPROVED BY

Pradyumn Chakraborty

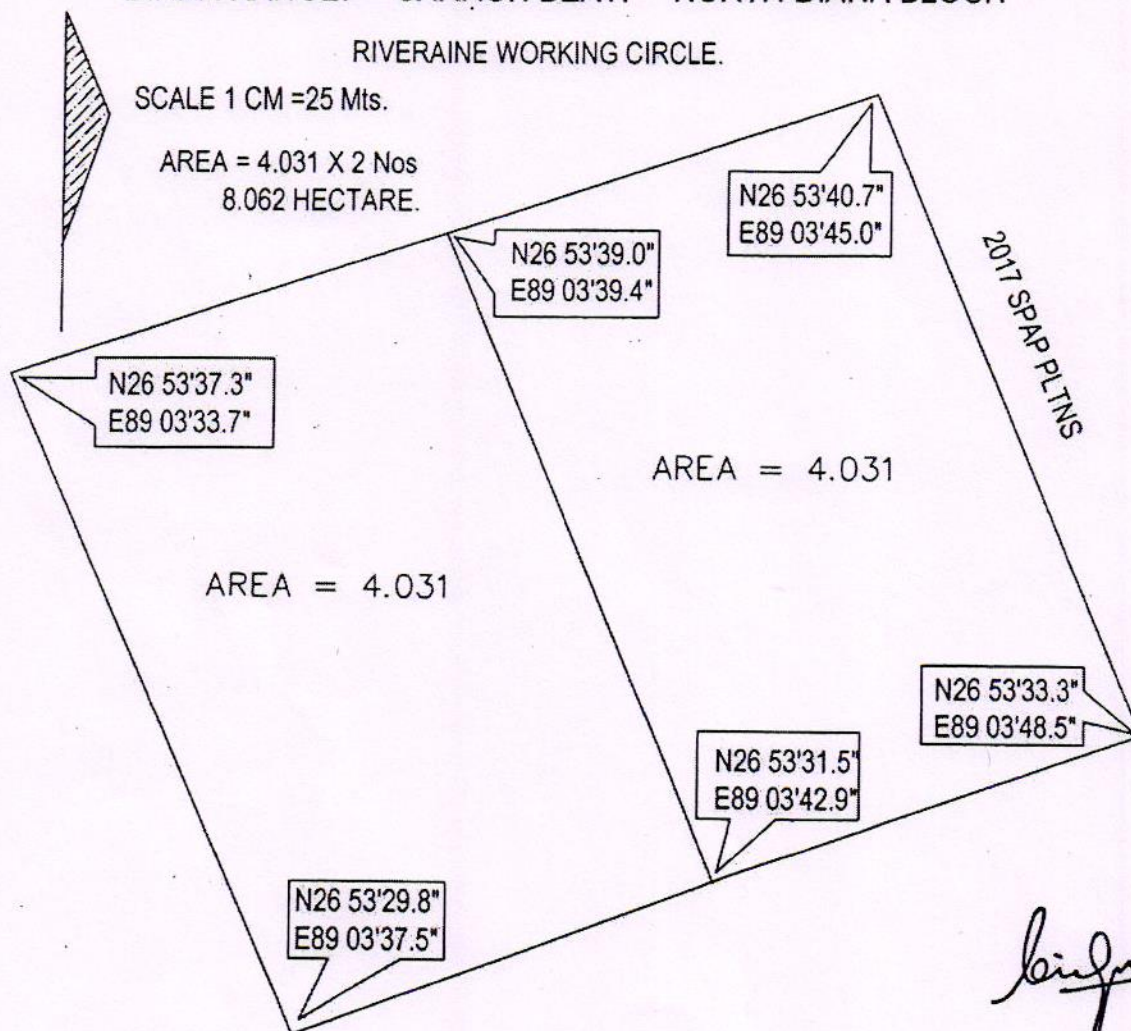
Divisional Forest Officer
JALPAIGURI DIVISION

PROPOSED AREA FOR CAMPA AFFORESTATION PROGRAM
 DIANA RANGE. CARRON BEAT. NORTH DIANA BLOCK

RIVERAINE WORKING CIRCLE.

SCALE 1 CM = 25 Mts.

AREA = 4.031 X 2 Nos
 8.062 HECTARE.



[Signature]

Divisional Forest Officer
 JALPAIGURI DIVISION

[Signature]
 24/11/18

Superintending Engineer
 N.H. Planning & Design Circle
 P.W. (Roads) Directorate
 Govt. of West Bengal

Annexure 'N'

Annexure - 'N'

Full Title of the Project: Construction of 2-lane ROB and its approaches in replacement of level crossing at km. 652.600 on NH-31 (Railway km. 20/7-8) between Neora & Lataguri at Lataguri in the state of West Bengal.

File No. : FP/WB/ROAD/26127/2017

Date of Proposal : 11.05.2017

UNDERTAKING FOR FILLING UP THE FLANKS OF ROADS BY TRANSPORTED SOIL

It is to certify that I **Superintending Engineer, N.H. Planning & Design Circle, P.W. (Roads) Directorate, Govt. of West Bengal** have applied for diversion of 4.031 ha. of forest area for the purpose of **Construction of 2-lane ROB and its approaches in replacement of level crossing at km. 652.600 on NH-31 (Railway km. 20/7-8) between Neora & Lataguri at Lataguri in the state of West Bengal.** I / We, hereby, undertake to ensure that flanks of roads will be filled by transported soil and not with soil dug from the side of the roads.

Place:.....**Khadga Bhaban**.....

Date:.....**24th Nov., 2017**.....

Prachinabhan
24/11/17
Signature of User Agency

Office Seal
Superintending Engineer
N.H. Planning & Design Circle
P.W. (Roads) Directorate
Govt. of West Bengal

Form -1
(For linear projects)
Government of West Bengal
Office of the District Collector, Jalpaiguri

Dated: 08/09/2017


TO WHOSOEVER IT MAY CONCERN


In compliance of the Ministry of Environment and forests (MOEF), Government of India's letter No. 11-9/98-FC (pt) dated 3rd August 2009 wherein the MOEF issued guidelines on submission of evidences for having initiated and completed the process of settlement of rights under the Scheduled Tribes and Others traditional Forest Dwellers (Recognition of Forest Rights) Act, 2006 ('FRA', for short) on the forest land proposed to be diverted for non-forest purpose read with MOEF's letter dated 5th February 2013 wherein MOEF issued certain relaxation in respect of linear projects, it is certified that 4.031 hectares of forest land proposed to be diverted in favour of Public Works (Roads) Directorate, Govt of West Bengal for "Construction of 2 lane ROB and its approaches in replacement of Level Crossing at km 652.600 on NH-31(Railway km 20/7-8) between Neora & Lataguri in the state of West Bengal" in Jalpaiguri district falls within jurisdiction of Sursuti and Central Blok in Lataguri region.


It is further certified that:

- The complete process for identification and settlement of rights under the FRA has been carried out for the entire 4.031 hectares of forest area proposed for diversion. An awareness programme has been done at Block level with all local copy of records of all consultations and meetings of the Forest Rights Committee (s), Gram Sabha (s), Sub- Division Level Committee(s) and the District Level Committee are enclosed as annexures.
- The diversion of forest land for facilities managed by the Government as required under section 3 (2) of the FRA have been completed and the Grama Sabhas have given their consent to it;
- The proposal does not involve recognised rights of Primitive Tribal Groups and Preagricultural Communities.

Encl : As above


(Smt. Rachna Bhagat, IAS)
District Magistrate & Collector
Jalpaiguri


8/9/17
Superintending Engineer
N.H. Planning & Design Circle
P.W. (Roads) Directorate
Govt. of West Bengal


24/11/17
Superintending Engineer
N.H. Planning & Design Circle
P.W. (Roads) Directorate
Govt. of West Bengal



SI-72

Adt
14/6/18
file
15/6/18

GOVERNMENT OF WEST BENGAL

Office of the Superintending Engineer

N.H Planning & Design Circle

Public Works (Roads) Directorate

Khadya Bhawan, Block-"A", 2nd Floor, 11A, Mirza Ghalib Street, Kolkata-700087

Phone: 2252 1524/2209 3509

Email: sepwrndnh@gmail.com

Memo No. 328/G-298**Date: Kolkata, the 13th June'2018**

To,

**The Additional Principal Chief Conservator of Forest (CAMPA) &
Nodal Officer, FCA**

Aranya Bhavan, Kolkata

Sub: Compliance Report to the conditions of 'In Principle' approval related with diversion of 4.031 ha forest land for --- "Construction of 2-lane ROB and its approaches in replacement of level crossing at km. 652.600 on NH-31 (Railway km. 20/7-8) between Neora & Lataguri at Lataguri in the state of West Bengal"-Submission of Undertakings reg.

**Ref: 1. Letter No.5-WBB096/2017-BHU Dtd.20.09.2017 (copy enclosed)
2. T.O. letter no.966/G-298 Dtd.14.12.2017**

Sir,

Enclosed please find herewith nine (09) nos undertakings (4 copies each) against the sl. no.10,11,13,14,15,16,18,20 &21 (marked as Annexure-1 to 9) of the Compliance Report already submitted vide letter under reference (2) above for further necessary action from your end for processing stage II approval from Ministry of Environment, Forest & Climate Change.

Enclo.: As stated**Yours faithfully,****Sd/- S. K. MUKHOPADHYAY****(Sovan Kumar Mukhopadhyay)**Superintending Engineer
N.H. Planning & Design Circle
P.W.(Roads) Directorate**Memo No. 328/1(7)/G-298****Date: Kolkata, the 13th June'2018**

Copy forwarded for information please to:-

1. The Chief Engineer (NH), P.W. (Roads) Directorate, Govt. of West Bengal.
- ✓ 2. The Chief Engineer, PIU, ROB, P.W. (Roads) Directorate, Govt. of West Bengal.
3. The Chief Conservator of Forests, Northern Circle, Collectorate Avenue, Jalpaiguri
4. The Conservator of Forests (Central), Ministry of Environment, Forest & Climate Change, Eastern Regional Office, A/3 Chandrasekharapur, Bhubaneswar-751 023
5. The Superintending Engineer, N.H. Circle No. III, P.W. (Roads) Dte. Govt. of West Bengal.
6. The Divisional Forest Officer, Jalpaiguri Division.
7. The Executive Engineer, North Zone, PIU, ROB, P.W. (Roads) Dte., Govt. of West Bengal.

Sovan Kumar Mukhopadhyay
13/6/18

(Sovan Kumar Mukhopadhyay)Superintending Engineer
N.H. Planning & Design Circle
P.W.(Roads) Directorate

RECEIVED
BOM
13/6/18
(CONTENTS NOT VERIFIED)
PIU, ROB, P.W.(Roads) Dte.
Govt. of West Bengal

Full Title of the Project: Construction of 2-lane ROB and its approaches in replacement of level crossing at km. 652.600 on NH-31 (Railway km. 20/7-8) between Neora & Lataguri at Lataguri in the state of West Bengal.

File No. : FP/WB/ROAD/26127/2017


Date of Proposal : 11.05.2017

UNDERTAKING FOR DESIGNING OF CULVERTS/BRIDGES, IF ANY, OVER THE NATURAL STREAMS/RIVER/CANALS IN SUCH A MANNER THAT IT DOES NOT HAMPER THE NATURAL COURSE OF WATER, DOES NOT GIVE RISE TO WATER-LOGGING, AND ALSO DOES NOT HAMPER MOVEMENT OF WILD ANIMALS

I Superintending Engineer, N.H. Planning & Design Circle, P.W. (Roads) Directorate, Govt. of West Bengal, hereby, undertake that the designing of culverts/bridges, if any, over the natural streams/river/canals should be done in such a manner that it does not hamper the natural course of water, does not give rise to water-logging, and also does not hamper movement of wild animals for **Construction of 2-lane ROB and its approaches in replacement of level crossing at km. 652.600 on NH-31 (Railway km. 20/7-8) between Neora & Lataguri at Lataguri in the state of West Bengal.**

Place:.....Kolkata.....

Date:.....13.06.18.....



Signature of User Agency

Office Seal

Superintending Engineer
N.H. Planning & Design Circle
P.W. (Roads) Directorate
Govt. of West Bengal

Full Title of the Project: Construction of 2-lane ROB and its approaches in replacement of level crossing at km. 652.600 on NH-31 (Railway km. 20/7-8) between Neora & Lataguri at Lataguri in the state of West Bengal.

File No. : FP/WB/ROAD/26127/2017


Date of Proposal : 11.05.2017

UNDERTAKING FOR USE OF FLY ASH FOR THE ROAD CONSTRUCTION AND FOR FILLING UP OF VOID CREATED DUE TO SOIL BORROWS WHICH WILL BE FOLLOWED BY COMPACTION AND SPREADING OF TOP SOIL OVER IT AS PER FLY ASH NOTIFICATION NO. S.O.254(E) DATED 25.01.2016

I Superintending Engineer, N.H. Planning & Design Circle, P.W. (Roads) Directorate, Govt. of West Bengal, hereby, undertake to use fly ash for the road construction and for filling up of void created due to soil borrows which will be followed by compaction and spreading of top soil over it as per Fly Ash Notification No. S.O.254(E) dated 25.01.2016 for **Construction of 2-lane ROB and its approaches in replacement of level crossing at km. 652.600 on NH-31 (Railway km. 20/7-8) between Neora & Lataguri at Lataguri in the state of West Bengal.**

Place: Kolkata.....

Date: 13.06.18.....


Signature of User Agency

Office Seal
Superintending Engineer
N.H. Planning & Design Circle
P.W. (Roads) Directorate
Govt. of West Bengal

Full Title of the Project: Construction of 2-lane ROB and its approaches in replacement of level crossing at km. 652.600 on NH-31 (Railway km. 20/7-8) between Neora & Lataguri at Lataguri in the state of West Bengal.

File No. : FP/WB/ROAD/26127/2017


Date of Proposal : 11.05.2017

**UNDERTAKING FOR NO ADDITIONAL OR NEW PATH CONSTRUCTION
INSIDE THE FOREST AREA FOR ANY ACTIVITY RELATED TO THE PROJECT
WORK**

I Superintending Engineer, N.H. Planning & Design Circle, P.W. (Roads) Directorate, Govt. of West Bengal, hereby, undertake that no additional or new path will be constructed inside the forest area for any activity related to the project work for Construction of 2-lane ROB and its approaches in replacement of level crossing at km. 652.600 on NH-31 (Railway km. 20/7-8) between Neora & Lataguri at Lataguri in the state of West Bengal.

Place:.....Kolkata.....

Date:.....13.06.18.....


Signature of User Agency
Office Seal
Superintending Engineer
N.H. Planning & Design Circle
P.W. (Roads) Directorate
Govt. of West Bengal

Full Title of the Project: Construction of 2-lane ROB and its approaches in replacement of level crossing at km. 652.600 on NH-31 (Railway km. 20/7-8) between Neora & Lataguri at Lataguri in the state of West Bengal.

File No. : FP/WB/ROAD/26127/2017

Date of Proposal : 11.05.2017

UNDERTAKING FOR ALLOWING NO LABOUR CAMP IN THE FOREST AREA

I Superintending Engineer, N.H. Planning & Design Circle, P.W. (Roads) Directorate, Govt. of West Bengal, hereby, undertake that no labour camp shall be allowed in the forest area for **Construction of 2-lane ROB and its approaches in replacement of level crossing at km. 652.600 on NH-31 (Railway km. 20/7-8) between Neora & Lataguri at Lataguri in the state of West Bengal.**

Place:.....Kolkata.....

Date:.....18.08.18.....

Signature of User Agency

Office Seal
Superintending Engineer
N.H. Planning & Design Circle
P.W. (Roads) Directorate
Govt. of West Bengal

Full Title of the Project: Construction of 2-lane ROB and its approaches in replacement of level crossing at km. 652.600 on NH-31 (Railway km. 20/7-8) between Neora & Lataguri at Lataguri in the state of West Bengal.

File No. : FP/WB/ROAD/26127/2017

Date of Proposal : 11.05.2017

UNDERTAKING FOR PROVIDING LPG OR ALTERNATE FUEL, TO LABOURERS WORKING AT THE SITE TO AVOID DAMAGE/TREE FELLING AND ENSURE NO FUEL WOOD USE

I Superintending Engineer, N.H. Planning & Design Circle, P.W. (Roads) Directorate, Govt. of West Bengal, hereby, undertake that LPG or alternate fuel would be provided to labourers working at the site to avoid damage/tree felling and ensure no fuel wood use for **Construction of 2-lane ROB and its approaches in replacement of level crossing at km. 652.600 on NH-31 (Railway km. 20/7-8) between Neora & Lataguri at Lataguri in the state of West Bengal.**

Place:.....Kolkata.....

Date:.....13.06.18.....


Signature of User Agency
Office Seal
Superintending Engineer
N.H. Planning & Design Circle
P.W. (Roads) Directorate
Govt. of West Bengal

Full Title of the Project: Construction of 2-lane ROB and its approaches in replacement of level crossing at km. 652.600 on NH-31 (Railway km. 20/7-8) between Neora & Lataguri at Lataguri in the state of West Bengal.

File No. : FP/WB/ROAD/26127/2017


Date of Proposal : 11.05.2017

UNDERTAKING FOR NOT FELLING ANY TREE OR DAMAGE FOREST GROWTH IN THE SURROUNDING FOREST AREA IN ANY MANNER WHILE EXECUTING WORKS.

I **Superintending Engineer, N.H. Planning & Design Circle, P.W. (Roads) Directorate, Govt. of West Bengal**, hereby, undertake that the user agency while executing works, shall not fell any tree (except those trees felling permission of which has been accorded by the concerned DFO) or damage forest growth in the surrounding forest area in any manner for **Construction of 2-lane ROB and its approaches in replacement of level crossing at km. 652.600 on NH-31 (Railway km. 20/7-8) between Neora & Lataguri at Lataguri in the state of West Bengal.**

Place:.....Kolkata.....

Date:.....13.06.18.....


Signature of User Agency
Office Seal
Superintending Engineer
N.H. Planning & Design Circle
P.W. (Roads) Directorate
Govt. of West Bengal

Full Title of the Project: Construction of 2-lane ROB and its approaches in replacement of level crossing at km. 652.600 on NH-31 (Railway km. 20/7-8) between Neora & Lataguri at Lataguri in the state of West Bengal.

File No. : FP/WB/ROAD/26127/2017


Date of Proposal : 11.05.2017

UNDERTAKING FOR NOT CHANGING THE LAYOUT PLAN OF THE PROPOSED FOREST LAND WITHOUT THE PRIOR APPROVAL OF MINISTRY OF ENVIRONMENT, FOREST & CLIMATE CHANGE

I Superintending Engineer, N.H. Planning & Design Circle, P.W. (Roads) Directorate, Govt. of West Bengal, hereby, undertake that the layout plan of the proposed forest land shall not be changed without the prior approval of Ministry of Environment, Forest & Climate Change for **Construction of 2-lane ROB and its approaches in replacement of level crossing at km. 652.600 on NH-31 (Railway km. 20/7-8) between Neora & Lataguri at Lataguri in the state of West Bengal.**

Place:.....Kolkata.....

Date:.....18.08.18.....


Signature of User Agency

Office Seal
Superintending Engineer
N.H. Planning & Design Circle
P.W. (Roads) Directorate
Govt. of West Bengal

Full Title of the Project: Construction of 2-lane ROB and its approaches in replacement of level crossing at km. 652.600 on NH-31 (Railway km. 20/7-8) between Neora & Lataguri at Lataguri in the state of West Bengal.

File No. : FP/WB/ROAD/26127/2017


Date of Proposal : 11.05.2017

UNDERTAKING TO COMPLY WITH ANY OTHER CONDITIONS THAT THE MINISTRY OF ENVIRONMENT, FOREST & CLIMATE CHANGE MAY IMPOSE FROM TIME TO TIME IN THE INTEREST OF AFFORESTATION, CONSERVATION AND MANAGEMENT OF FLORA AND FAUNA IN THE AREA

I Superintending Engineer, N.H. Planning & Design Circle, P.W. (Roads) Directorate, Govt. of West Bengal, hereby, undertake to comply with any other conditions that the Ministry of Environment, Forest & Climate Change may impose from time to time in the interest of afforestation, conservation and management of flora and fauna in the area for **Construction of 2-lane ROB and its approaches in replacement of level crossing at km. 652.600 on NH-31 (Railway km. 20/7-8) between Neora & Lataguri at Lataguri in the state of West Bengal.**

Place:.....102/Kata.....

Date:.....13.06.18.....


Signature of User Agency

Office Seal
Superintending Engineer
N.H. Planning & Design Circle
P.W. (Roads) Directorate
Govt. of West Bengal

Full Title of the Project: Construction of 2-lane ROB and its approaches in replacement of level crossing at km. 652.600 on NH-31 (Railway km. 20/7-8) between Neora & Lataguri at Lataguri in the state of West Bengal.

File No. : FP/WB/ROAD/26127/2017


Date of Proposal : 11.05.2017

UNDERTAKING TO COMPLY ALL PROVISIONS OF THE ALL ACTS, RULES, REGULATIONS, GUIDELINES & HON'BLE COURT ORDER (S) PERTAINING TO THIS PROJECT, IF ANY, FOR THE TIME BEING IN FORCE, AS APPLICABLE TO THE PROJECT

I **Superintending Engineer, N.H. Planning & Design Circle, P.W. (Roads) Directorate, Govt. of West Bengal**, hereby, undertake that the State Govt. and user agency shall comply all provisions of the all Acts, Rules, Regulations, Guidelines & Hon'ble Court Order (s) pertaining to this project, if any, for the time being in force, as applicable to the project of **Construction of 2-lane ROB and its approaches in replacement of level crossing at km. 652.600 on NH-31 (Railway km. 20/7-8) between Neora & Lataguri at Lataguri in the state of West Bengal.**

Place:.....Kolkata.....

Date:.....13.06.18.....


Signature of User Agency

Office Seal
Superintending Engineer
N.H. Planning & Design Circle
P.W. (Roads) Directorate
Govt. of West Bengal