

9/6/17


The consolidated condition wise compliance report for the Segment-21/1 (Mavala) is submitted to the District Forest Officer, Adilabad District as Follows:

S.NO.	Description of the Condition	Compliance
1	2	3
(i)	Legal status of the diverted forest land shall remain unchanged.	Will be complied with. An undertaking is submitted.
(ii)	The demarcation of the proposed forest area shall be carried out by erecting 4 feet high cement concrete pillars duly numbered at an interval of 20 meters at the cost of User Agency.	The Telangana Drinking Water Supply Corporation Ltd., Hyderabad has deposited an amount of Rs.11,84,700/- (part of Rs.42,59,450/- with UTR No. IDIBH17279177292 Dt: 06.10.2017), into the account of Forest Divisional Officer Adilabad for the Demarcation of the area by concrete pillars.
(iii)	The Compensatory Afforestation (CA) shall be raised and maintained by the State Forest Department over 4.145 ha out of the 187.677 ha of non-forest land identified in Sy. No. 169 of Peddamunagala and in Sy No.139 ha & 147 of Thimmapuram in Chandampet Mandal of Nalgonda District at the cost of user agency.	The Telangana Drinking Water Supply Corporation Ltd., Hyderabad has deposited an amount of Rs.60,48,300/- (part of Rs. 93,76,735 /- with UTR No. IDIBH17279177429 Dt: 06.10.2017), towards CA Scheme, into the account of TELANGANA STATE Ad-hoc CAMPA, New Delhi against the project FP/TG/WATER/18165/2016.
(iv)	The State Government has proposed 4.145 ha of non-forest land for compensatory afforestation under the subject proposal as part of 187.677 ha of non-forest land identified for entire TDWSP projects (Mission Bhageeratha Project). To supervise and Monitor the CA land, State Government shall demarcate the 4.145 ha of non forest land with DGPS coordinates. The co-ordinates, map, CA scheme and soil suitability certificate shall be uploaded in the Ministry's web portal against the subject proposal.	Will be complied with. An undertaking is submitted.
(v)	Identified CA land and approved CA scheme shall not be changed without the prior approval of the Central Government.	Will be complied with. An undertaking is submitted.
(vi)	Non-forest land identified for raising compensatory afforestation shall be transferred and mutated in favour of the State Forest Department before issue of the Stage-II clearance;	Transferred & mutated in favour of Forest Department.
(vii)	Non-forest land which is transferred and mutated in favour of the State Forest Department for the purpose of compensatory afforestation, shall be declared as Reserved Forest under Section-4 or Protected Forest under Section-29 of the Indian Forest Act, 1927 or under the relevant	Not Applicable to UA.

	Section(s) of the local Forest Act. The Nodal Officer must report compliance within a period of 6 months from the date of grant of final approval and send a copy of the original notification declaring the non-forest land under Section 4 or Section 29 of the Indian Forest Act, 1927, or under the relevant section of the local Forest Act as the case may be, to this Ministry for information and record;	
(viii)	The State Government shall charge the Net Present Value of the diverted forest land measuring 4.145 ha from User Agency as per the orders of the Hon'ble Supreme Court dated 28.03.2008 and 09.05.2008 in IA Nos.826 in 566 with related IA's in Writ Petition (Civil) No.202/1995.	The Telangana Drinking Water Supply Corporation Ltd., Hyderabad has deposited an amount of Rs.33,28,435/- (part of Rs. 93,76,735 /- with UTR No. IDIBH17279177429 Dt: 06.10.2017), towards Net Present Value, into the account of TELANGANA STATE Ad-hoc CAMPA, New Delhi against the project FP/TG/WATER/18165/2016.)
(ix)	Additional amount of the Net Present Value (NPV) of the diverted forest land if any, becoming due after revision of the same by the Hon'ble Supreme Court of India in future, shall be charged by the State Government from User Agency.	Will be complied with. An undertaking is submitted.
(x)	The funds received from the User Agency towards Compensatory Afforestation and Net Present Value under this project shall be deposited in the respective bank account of Telangana State CAMPA. <u>The User Agency shall compulsorily deposit the CA and other levies only by generating challan through the Ministry's website.</u>	The User agency has generated a challan through the Ministry's website for an amount of Rs.60,48,300/- + Rs.33,28,435/- (out of Deposited amount of Rs. 93,76,735/-) towards Compensatory Afforestation and Net Present Value under this project including levies towards mitigation measures for the forest conservation etc and deposited the same into the Ad-hoc CAMPA account of TELANGANA STATE, with UTR No. IDIBH17279177429 Dt: 06.10.2017, against the project FP/TG/WATER/18165/2016.
(xi)	Trees standing in the diverted area shall be felled strictly as per requirement with prior permission of the Divisional Forest Officer concerned.	Will be complied with. An undertaking is submitted. Further, The Telangana Drinking Water Supply Corporation Ltd., Hyderabad has deposited Rs.3,08,100/- with UTR No. IDIBH17279177292 Dt: 06.10.2017, into the account of Forest Divisional Officer Adilabad for the extraction of tree growth in the proposed area by the Forest Department.
(xii)	The muck generated in the earth cutting if any, will be disposed off at designated dumping sites and in no case the muck/debris will be disposed off in the forest areas.	Will be complied with. An undertaking is submitted.
(xiii)	The state Forest Department shall translocate the trees, wherever feasible	Will be complied with. An undertaking is submitted.

	instead of felling at the cost of user agency.	
(xiv)	The Forest land proposed for diversion shall under no circumstance be transferred to any other agency, department or person without prior approval of the central Government.	Will be complied with. An undertaking is submitted.
(xv)	The Layout plan of the proposal shall not be changed without prior approval of the central Government.	Will be complied with. An undertaking is submitted.
(xvi)	Original copy of the RoFR certificate or copy of the RoFR certificate duly attested with official seal of the concerned competent authority shall be furnished.	Will be complied with, furnishing copy of the RoFR certificate duly attested with official seal.
(xvii)	Details of list of trees enumerated in the table designated for the same in part II of the online FC application may be uploaded and confirmation in this regard shall be reported along with the compliance report.	Not Applicable to UA.
(xviii)	Minimal disturbance should be ensured by creating labour camps outside the forest area as far as possible and it will be the responsibility of the UA to ensure that the labourers & staff engaged in execution of work do not destruct nearby forest flora & fauna.	Will be complied with. An undertaking is submitted.
(xix)	The total forest area utilized for the project shall not exceed 4.145 ha and the forest area diverted shall not be used for any purpose other than those shown in the diversion proposal.	Will be complied with. An undertaking is submitted.
(xx)	User agency and the state government shall ensure compliance to provisions of the all Acts, Rules, Regulations and guidelines, for the time being in force, as applicable to the project.	Will be complied with. An undertaking is submitted.
(xxi)	Any other conditions that the Central Government or Addl. PCCF (Central) of Regional Office, Chennai may impose from time to time in the interest of afforestation, conservation and management of flora and fauna in the area, shall be complied by the user agency.	Will be complied with. An undertaking is submitted.
(xxii)	The Progress of the Compensatory Afforestation as mentioned by the DFO in SI No 12 (V) of part II i.e. in forest land 764 ha and non forest land 53.38 ha shall be monitored by the Circle Head and a copy of such monitoring report shall be forwarded to the Regional Office to upload the same in the web portal.	Not Applicable to UA.

(xxiii)	In the event of failure to comply with any of the above conditions the user agency is liable for penal action as decided by the Additional PCCF (Central), Regional Office, Chennai.	Will be complied with. An undertaking is submitted.
---------	--	---



 Superintending Engineer(FAC)
 RWS&S Circle-Adilabad

R
 29/11/2018

571

Undertaking to Condition-(i)

I hereby undertake and confirm that, the legal status of the diverted forest land will remain unchanged in respect Diversion of 4.145 ha of forest land in Adilabad Division for laying of pipeline and Construction of structures in Segment 21/1, (Mavala) for providing safe drinking water to Adilabad District under Telangana Drinking Water Supply Project in favour of Superintending Engineer,TDWSP (RWS&S) Circle, Adilabad.


Superintending Engineer(FAC)
RWS&S Circle-Adilabad


29/10/18

373

Undertaking to conditions-(iv) & (v)

I hereby undertake the following, in respect Diversion of 4.145 ha of forest land in Adilabad Division for laying of pipeline and Construction of structures in Segment 21/1, (Mavala) for providing safe drinking water to Adilabad District under Telangana Drinking Water Supply Project in favour of Superintending Engineer,TDWSP (RWS&S) Circle, Adilabad.

- a) The State Government has proposed 4.145 ha of non-forest land for compensatory afforestation under the subject proposal as part of 187.677 ha of non-forest land identified for entire TDWSP projects (Mission Bhageeratha Project). To supervise and Monitor the CA land, State Government shall demarcate the 4.145 ha of non forest land with DGPS coordinates. The co-ordinates, map, CA scheme and soil suitability certificate ect shall be uploaded in the Ministry's web portal against the subject proposal.
- b) Identified CA land and approved CA scheme shall not be changed without the prior approval of the Central Government.


Superintending Engineer(FAC)
RWS&S Circle-Adilabad


Rm
22/11/2018

375

Undertaking to pay additional amount of Net Present Value (NPV)- conditions-(ix)

I hereby undertake to pay the additional amount of Net Present Value (NPV) of the diverted forest land if any, becoming due after revision of the same by the Hon'ble Supreme Court of India in future.

I also hereby undertake to pay the differential NPV amount, if any, due to escalation or revision of NPV, as and when demanded by the Forest Department in respect of Diversion of 4.145 ha of forest land in Adilabad Division for laying of pipeline and Construction of structures in Segment 21/1, (Mavala) for providing safe drinking water to Adilabad District under Telangana Drinking Water Supply Project in favour of Superintending Engineer, TDWSP (RWS&S) Circle, Adilabad.



**Superintending Engineer(FAC)
RWS&S Circle-Adilabad**

21/11/2018

SM

Undertaking to carry out planned muck disposal condition-(xii)

I hereby undertake to dispose the muck generated in the earth cutting if any, will be disposed off at designated dumping sites and in no case the muck/debris will be disposed off in the forest areas in respect of Diversion of 4.145 ha of forest land in Adilabad Division for laying of pipeline and Construction of structures in Segment 21/1, (Mavala) for providing safe drinking water to Adilabad District under Telangana Drinking Water Supply Project in favour of Superintending Engineer, TDWSP (RWS&S) Circle, Adilabad.



**Superintending Engineer(FAC)
RWS&S Circle-Adilabad**

Bⁿ
29/11/2018

379

Undertaking to condition-(xi)

I hereby undertake that, the tree felling in the proposed forest area will be carried out wherever necessary, with the prior permission of the Divisional Forest Officer concerned, in respect of Diversion of 4.145 ha of forest land in Adilabad Division for laying of pipeline and Construction of structures in Segment 21/1, (Mavala) for providing safe drinking water to Adilabad District under Telangana Drinking Water Supply Project in favour of Superintending Engineer, TDWSP (RWS&S) Circle, Adilabad.



Superintending Engineer(FAC)
RWS&S Circle-Adilabad


29/10/2018

MS

Undertaking to conditions- (xiii), (xiv), (xv) & (xix)

I hereby undertake the following, in respect of Diversion of 4.145 ha of forest land in Adilabad Division for laying of pipeline and Construction of structures in Segment 21/1, (Mavala) for providing safe drinking water to Adilabad District under Telangana Drinking Water Supply Project in favour of Superintending Engineer, TDWSP (RWS&S) Circle, Adilabad,

- a) The state Forest Department shall translocate the trees, wherever feasible instead of felling at the cost of user agency.
- b) The forest land proposed for diversion shall under no circumstances be transferred or sublet to any other agency, department or person without prior approval of the Central Government.
- c) The layout plan of the proposal shall not be changed without the prior approval of the Central Government.
- d) The total forest area utilized for the project will not exceed 3.807 ha and the forest area diverted will not be used for any purpose other than those shown in the diversion proposal.


Superintending Engineer(FAC)
RWS&S Circle-Adilabad

for
29/10/2018

787

Undertaking to condition-(xviii)

I hereby undertake to ensure minimal disturbance by creating labour camps outside the forest area as far as possible and it will be the responsibility of the UA to ensure that the labourers & staff engaged in execution of work for not destruct nearby forest flora & fauna, in respect of Diversion of 4.145 ha of forest land in Adilabad Division for laying of pipeline and Construction of structures in Segment 21/1, (Mavala) for providing safe drinking water to Adilabad District under Telangana Drinking Water Supply Project in favour of Superintending Engineer, TDWSP (RWS&S) Circle, Adilabad.



Superintending Engineer(FAC)
RWS&S Circle-Adilabad


R.
29/11/2018

255

Undertaking to conditions (xx), (xxi) and (xxiii)

I hereby undertake the following, in respect of Diversion of 4.145 ha of forest land in Adilabad Division for laying of pipeline and Construction of structures in Segment 21/1, (Mavala) for providing safe drinking water to Adilabad District under Telangana Drinking Water Supply Project in favour of Superintending Engineer, TDWSP (RWS&S) Circle, Adilabad.

- a) User agency and the State Government shall ensure compliance to provisions of the all Acts, Rules, Regulations and Guidelines, for the time being in force, as applicable to the project.
- a) Any other conditions that the Central Government or Addl. PCCF(Central) of Regional Office, Chennai may impose from time to time in the interest of afforestation, conservation and management of flora and fauna in the area, will be complied by the user agency.
- b) In the event of failure to comply with any of the above conditions the user agency is liable for penal action as decided by the Additional PCCF (Central), Regional Office, Chennai.


Superintending Engineer(FAC)
RWS&S Circle-Adilabad

29/11/2016

387



GOVERNMENT OF TELANGANA
OFFICE OF THE DISTRICT COLLECTOR::ADILABAD

Rc.No.E5/2081 /2016

Dt: 03.06.2016


TO WHOM SO EVER IT MAY CONCERN

In compliance of the Ministry of Environment and Forests (MoEF), Government of India's letter No.11-9/98-FC (Pt.) dated 3rd August, 2009 wherein the MoEF issued Guidelines on submission of evidence for having initiated and completed the process of settlement of rights under the Scheduled Tribes and Other Traditional Forest Dwellers (Recognition of Forest Right) Act, 2006 (FRA, for short) on the forest land Proposed to be diverted for non-forest purposes read with MoEF's letter dated 5th February 2013 wherein MoEF issued certain relaxation in respect of linear projects, It is Certified that **4.145** hectares of forest land proposed to be diverted in favour of Superintending Engineer,TDWSP,(RWS&S) Circle, Nirmal for construction of structures and laying of Pipelines in Mavala segment-21/1 in Adilabad district falls within jurisdiction of Tosham, Seethagondi & Machapur in Gudihathnoor mandal, Mavala in Adilabad mandal Kappardevi, Palsi-B & Kuchlapur in Talamadugu mandal and Girgaon,Wadgaon & Arli-T in Tamsi mandal.


It is further certified that:





- (a) The complete process for identification and settlement of rights under the FRA has been carried out for the entire **4.145** hectares of forest area proposed for diversion. A copy of records of all consultations and meeting of the Forest Rights Committee (s), Grama Sabha(s), Sub-Division Level committee(s) and District Level Committee(s) are enclosed.
- (b) The diversion of forest land for facilities managed by the Government as required under section 3(2) of the FRA have been completed and the Grama sabha have given their consent to it.
- (c) The proposal does not involve recognized rights of Primitive Tribal Groups and Pre- agricultural communities.

Encl:(as above)


Superintending Engineer
RWS&S Circle, Adilabad

For
30/11/2016


Dr. M. Jagannathan I.A.S.
Collector & District Magistrate
Adilabad

26	FP/TG/WATER/17915/2016 (../viewreport.aspx? pid=FP/TG/WATER/17915/2016) Telangana Water Grid - Segment No.11/1, Argul, Nizamabad Dist - 3.724 Ha	WATER179152016457	104179152016457	17 Sep 2016	CA: 796000/- , Addl CA : 0/- PCA: 0/- , CAT : 0/- Safety Zone: 0/- , Addl PA : 0/- NPV: 2331224/- Other Charges : 0/- Other Charges1 : 0/- Other Charges2 : 0/- Other Charges3 : 0/- Total : 3127224/-	 Paid	Fund Demand Verified by Nodal Officer On :10 Oct 2017 Bank Name : Corporation Bank Mode of Payment : NEFT/RTGS (Challan) Challan Generated On :11 Oct 2017 Transaction Date :17 Oct 2017	Demand Letter (../writereaddata/Fundpdf/1011612411211NZ17GDemandnotice11-1new.pdf) Generated Challan (../UserAccount/Neft_ChallanCorp.aspx? pid=WATER179152016457)
27	FP/TG/WATER/17917/2016 (../viewreport.aspx? pid=FP/TG/WATER/17917/2016) Telangana Water Grid - Segment No.11/2, Indalwai, Nizamabad Dist - 4.906 Ha	WATER179172016470	104179172016470	21 Jul 2017	CA: 4420130/- Addl CA : 0/- PCA: 0/- , CAT : 0/- Safety Zone: 0/- , Addl PA : 0/- NPV: 3939500/- Other Charges : 0/- Other Charges1 : 0/- Other Charges2 : 0/- Other Charges3 : 0/- Total : 8359630/-	 Paid	Fund Demand Verified by Nodal Officer On :10 Oct 2017 Bank Name : Corporation Bank Mode of Payment : NEFT/RTGS (Challan) Challan Generated On :11 Oct 2017 Transaction Date :17 Oct 2017	Demand Letter (../writereaddata/Fundpdf/10116124912116X3J4Demandnotice11-2new.pdf) Generated Challan (../UserAccount/Neft_ChallanCorp.aspx? pid=WATER179172016470)
28	FP/TG/WATER/17925/2016 (../viewreport.aspx? pid=FP/TG/WATER/17925/2016) Telangana Water Grid - Segment No.11/3, Sirikonda, Nizamabad Dist - 4.528 Ha	WATER179252016751	104179252016751	21 Jul 2017	CA: 4079570/- Addl CA : 0/- PCA: 0/- , CAT : 0/- Safety Zone: 0/- , Addl PA : 0/- NPV: 3453497/- Other Charges : 0/- Other Charges1 : 0/- Other Charges2 : 0/- Other Charges3 : 0/- Total : 7533067/-	 Paid	Fund Demand Verified by Nodal Officer On :10 Oct 2017 Bank Name : Corporation Bank Mode of Payment : NEFT/RTGS (Challan) Challan Generated On :11 Oct 2017 Transaction Date :17 Oct 2017	Demand Letter (../writereaddata/Fundpdf/1011612541211YLGUJDemandnotice11-3new.pdf) Generated Challan (../UserAccount/Neft_ChallanCorp.aspx? pid=WATER179252016751)
29	FP/TG/WATER/18165/2016 (../viewreport.aspx? pid=FP/TG/WATER/18165/2016) Telangana Water Grid - Segment No.21/1, Mavala, Adilabad Dist - 4.145 Ha	WATER181652016864	104181652016864	19 Dec 2016	CA: 6048300/- Addl CA : 0/- PCA: 0/- , CAT : 0/- Safety Zone: 0/- , Addl PA : 0/- NPV: 3328435/- Other Charges : 0/- Other Charges1 : 0/- Other Charges2 : 0/- Other Charges3 : 0/- Total : 9376735/-	 Paid	Fund Demand Verified by Nodal Officer On :14 Sep 2017 Bank Name : Corporation Bank Mode of Payment : NEFT/RTGS (Challan) Challan Generated On :21 Sep 2017 Transaction Date :06 Oct 2017	Demand Letter (../writereaddata/Fundpdf/8113112141216T8Z6LDemandnotice21-1new.pdf) Generated Challan (../UserAccount/Neft_ChallanCorp.aspx? pid=WATER181652016864)



7/1

తెలంగాణ ప్రభుత్వము

గ్రామీణ నీటి సరఫరా మరియు పారిశుధ్య శాఖ

తెలంగాణ డ్రింకింగ్ వాటర్ సప్లై ప్రాజెక్ట్

ఇంజనీర్ ఇన్ ఛీఫ్ వారి కార్యాలయం, RWS&S, TDWSP, హైదరాబాద్

నాటిస్తున్నది

పూర్వ అధికారి బాద్ కిల్లాలోని అటవీ భూములను ఈ క్రింది సెగ్మెంట్లు వివరాలనుచూచుకుని సూత్రప్రాయంగా అనుమతులు పొందడమైనది. సెగ్మెంట్ యొక్క ప్రతిపాదన సంఖ్య, సెగ్మెంట్ సంఖ్య-పేరు, ఏరియా మరియు స్టేజ్-1 అనుమతుల సూచీ సంఖ్య వివరాలను ఈ క్రింద ఇవ్వడమైనది. మరింత సమాచారం, ఇతర నిబంధనల కోసం దయచేసి అటవీ శాఖ వెబ్సైట్ forestclearance.nic.in చూడండి.

1. ప్రతిపాదన సంఖ్య. FP/TG/WATER/18165/2016. 21-1 మాచల 4.145ha F.No. 4-TSB032/2016-CHN/2493 Dt: 19.12.2016.
2. ప్రతిపాదన సంఖ్య. FP/TG/WATER/ 18314/2016. 21-2 చెంచుపూట్ 4.698 ha F.No. 4-TSB036/2016-CHN/2496 Dt: 19.12.2016.
3. ప్రతిపాదన సంఖ్య. FP/TG/WATER/ 18318/ 2016. 21-3 బబుల్ ధోలె 3.623 ha. F.No. 4-TSB034/2016-CHN/2495 Dt: 19.12.2016.
4. ప్రతిపాదన సంఖ్య. FP/TG/WATER/ 18169/ 2016. 21-4 అరెవల్లి 3.838 ha F.No. 4-TSB033/2016-CHN/2530 Dt: 26.12.2016.
5. ప్రతిపాదన సంఖ్య. FP/TG/WATER/ 18321/ 2016. 21-5 నేరేడిగొండ 3.050 ha F.No. 4-TSB045/2016-CHN/0035 Dt: 09.01.2017.
6. ప్రతిపాదన సంఖ్య. FP/TG/WATER/ 18172/ 2016. 21-6 కరత్ వాడ 3.029 ha. F.No. 4-TSB035/2016-CHN/2494 Dt: 19.12.2016.
7. ప్రతిపాదన సంఖ్య. FP/TG/WATER/ 19315/ 2016. 21-7 మాడోన్ 4.945 ha. G.O.F.No. 104/EFS&T (Forl) Depl. Dt: 09.01.2017.
8. ప్రతిపాదన సంఖ్య. FP/TG/WATER/ 19318/ 2016. 21-8 సిర్పేలమ 4.737 ha F.No. 4-TSB094/2017-CHN/1150 Dt: 24.07.2017.
9. ప్రతిపాదన సంఖ్య. FP/TG/WATER/ 18191/ 2016. 22-1 కొటాల 4.714 ha F.No. 4-TSB056/2017-CHN/1253 Dt: 07.08.2017.
10. ప్రతిపాదన సంఖ్య. FP/TG/WATER/ 18192/ 2016. 22-2 బెజ్జూర్ 3.876 ha F.No. 4-TSB053/2017-CHN/1077 Dt: 12.07.2017.
11. ప్రతిపాదన సంఖ్య. FP/TG/WATER/ 18193/ 2016. 22-3 సిర్పూర్ 4.684 ha F.No. 4-TSB057/2017- CHN/1090 Dt: 12.07.2017.
12. ప్రతిపాదన సంఖ్య. FP/TG/ WATER/ 18194/ 2016. 22-4 కాగజ్ నగర్ 2.425 ha. F.No. 4-TSB055/2017-CHN/1254 Dt: 07.08.2017.
13. ప్రతిపాదన సంఖ్య. FP/TG/WATER/ 18541/ 2016. 22-5 దహ్లాం 2.643 ha. F.No. 4-TSB054/2017-CHN/1250 Dt: 07.08.2017.
14. ప్రతిపాదన సంఖ్య. FP/TG/WATER/ 18543/ 2016. 22-6 తాండూర్ 4.378 ha. G.O.R.No. 40/ EFS&T (Forl) Depl. Dt: 27.03.2017.

సం/-ఇంజనీర్ ఇన్ ఛీఫ్ , RWS&S, TDWSP, TS, హైదరాబాద్

DIPR R.O.No. 1917 -DP/CL/Adv/1/2018-19, తేది: 20.09.2018

Fri, 21 September 2018

నమస్తే తెలంగాణ

epaper.ntnews.com/c/32430016





GOVERNMENT OF TELANGANA

RURAL WATER SUPPLY & SANITATION DEPARTMENT TELANGANA DRINKING WATER SUPPLY PROJECT

Office of the Engineer in Chief, RWS&S, TDWSP, Hyderabad

NOTIFICATION

In-principle approval for diversion of forest land in the following segments of erstwhile Adilabad district has been issued. The details of proposal no., segment no., segment name and area indicating reference no. of Stage I approval accorded are given hereunder. For Further details and other conditions please visit Forest Website: forestclearance.nic.in

1. Proposal No.FP/TG/WATER/18165/2016.

21-1 Mavala 4.145 ha. F.No.4-TSB032/2016-CHN/2493 Dt:19.12.2016.

2. Proposal No.FP/TG/WATER/18314/2016.

21-2 Chenchughat 4.698 ha. F.No.4-TSB036/2016-CHN/2496 Dt:19.12.2016

3. Proposal No.FP/TG/WATER/18310/2016.

21-3 Babuldhole 3.623 ha. F.No.4-TSB034/2016-CHN/2495 Dt:19.12.2016

4. Proposal No.FP/TG/WATER/18169/2016.

21-4 Arepally 3.838 ha. F.No.4-TSB033/2016-CHN/2530 Dt:26.12.2016

5. Proposal No.FP/TG/WATER/18321/2016.

21-5 Neredigonda 3.060 ha. F.No.4-TSB045/2016-CHN/0035 Dt:09.01.2017

6. Proposal No.FP/TG/WATER/18172/2016.

21-6 Karathwada 3.029 ha. F.No.4-TSB035/2016-CHN/2494 Dt:19.12.2016

7. Proposal No.FP/TG/WATER/19315/2016.

21-7 Madegaon 4.945 ha G.O.RLNo.104/EFS&T(For.I) Dept. dt:09.06.2017

8. Proposal No.FP/TG/WATER/19318/2016.

21-8 Sirchelama 4.737 ha. F.No.4-TSB094/2017-CHN/1150 Dt:24.07.2017

9. Proposal No.FP/TG/WATER/18191/2016.

22-1 Kowtla 4.714 ha. F.No.4-TSB056/2017-CHN/1253 Dt:07.08.2017

10. Proposal No.FP/TG/WATER/18192/2016.

22-2 Bejjur 3.876 ha F.No.4-TSB053/2017-CHN/1077 Dt:12.07.2017

11. Proposal No.FP/TG/WATER/18193/2016.

22-3 Sirpur 4.684 ha. F.No.4-TSB057/2017-CHN/1080 Dt:12.07.2017

12. Proposal No.FP/TG/WATER/18194/2016.

22-4 Kagaznagar 2.425 ha. F.No.4-TSB055/2017-CHN/1254 Dt:07.08.2017

13. Proposal No.FP/TG/WATER/18541/2016.

22-5 Dahegaon 2.643 ha F.No.4-TSB054/2017-CHN/1250 Dt:07.08.2017

14. Proposal No.FP/TG/WATER/18543/2016.

22-6 Tandur 4.378 ha. G.O.RLNo.40/EFS&T(For.I) Dept. dt:27.03.2017

Sd/- Engineer in Chief, RWS&S, TDWSP, TS, Hyd.

DIPR No. 1068-DPCL-AGENCY/ADYT/1/2018-19. Dt. 20.09.2018.



INDIAN
EXPRESS

Fri, 21 September 2018

epaper.newindianexpress.com/c/



385

NEFT:MESSAGE DETAILS	
UTR Number	IDIBH17279177429
Transaction Branch	1674
Value Date	06/10/2017
Amount	9376735/-
Commission	0
Beneficiary Details	
Beneficiary Account	15570104181652016864
Beneficiary Name	Telangana CAMPA
Beneficiary Address	FCS Bangalore
IFSC CODE	CORP0000633
Remitting Customer Details	
Account Number	6432456786
Remitter's Name	TELANGANA DRINKING WATER SUPPLY CORPORATION
Remitter's Address	ROOM NO.302, THIRD FLOOR, SRTGN BHAWAM, ERRAMANZIL, HYDERABAD
Sender's To Receiver Information	
Details of Payment	
Error Code	
Fund Status	



397

21/1

3

NEFT:MESSAGE DETAILS	
UTR Number	IDIBH17279177292
Transaction Branch	1674
Value Date	06.10.2017
Amount	308100.00
Commission	0
Beneficiary Details	
Beneficiary Account	52136908115
Beneficiary Name	FDO, ADILABAD
Beneficiary Address	STATE BANK OF INDIA, SHIVAJI CHOWK, ADILABAD
IFSC CODE	SBIN0020122
Remitting Customer Details	
Account Number	6432456786
Remitter's Name	TELANGANA DRINKING WATER SUPPLY CORPORAT ION LTD.
Remitter's Address	ROOM NO.302, THIRD FLOOR, SRTGN BHAWAM, ERRAMANZIL, HYDERABAD
Sender's To Receiver Information	
Details of Payment	
Error Code	
Fund Status	



399

21/1

2

NEFT:MESSAGE DETAILS	
UTR Number	IDIBH17279177292
Transaction Branch	1674
Value Date	06.10.2017
Amount	1184700.00
Commission	0
Beneficiary Details	
Beneficiary Account	52136908115
Beneficiary Name	FDO, ADILABAD
Beneficiary Address	STATE BANK OF INDIA, SHIVAJI CHOWK, ADILABAD
IFSC CODE	SBIN0020122
Remitting Customer Details	
Account Number	6432456786
Remitter's Name	TELANGANA DRINKING WATER SUPPLY CORPORATION LTD.
Remitter's Address	ROOM NO.302, THIRD FLOOR, SRTGN BHAWAM, ERRAMANZIL, HYDERABAD
Sender's To Receiver Information	
Details of Payment	
Error Code	
Fund Status	

