

कार्यालय उप वन संरक्षक, वन्यजीव उदयपुर (राज.)

बडी रोड, देवाली पोस्ट बॉक्स न. 161, फोन 0294-2800009

Email ID -dcfwludz@gmail.com

क्रमांक: एफ 9()सर्वे/उवसं/वजी/2023-24/ 10386

दिनांक: 04/12/2024

निमित्त,

अधिशाषी अभियन्ता,
जन स्वास्थ्य अभियांत्रिक विभाग,
परियोजना उपखण्ड प्रथम, उदयपुर,

विषय: Proposal no. : FP/RJ/WATER/151001/2022, Name of Project : AUGMANTATION OF PRODUCTION FROM JAISAMAND LAKE, FOR UWSS UDAIPUR INCLUDING UPGRADATION OF THE EXISTING PIPELINE OF 600 MM DIAMETER TO NEW PIPELINE OF 900 MM DIA FROM JAISAMAND LAKE TO UDAIPUR के प्रस्ताव की सैद्धान्तिक स्वीकृति की पूर्ति करने के सम्बन्ध में।

प्रसंग: भारत सरकार, पर्यावरण, वन एवं जलवायु परिवर्तन मंत्रालय का पत्रांक: 8B/RAJ004/2024/-JPR dated 21-11-2024

महोदय,

उपरोक्त विषयान्तर्गत प्रासांगिक पत्र के क्रम में लेख है कि Proposal no. : FP/RJ/WATER/151001/2022, Name of Project : AUGMANTATION OF PRODUCTION FROM JAISAMAND LAKE, FOR UWSS UDAIPUR INCLUDING UPGRADATION OF THE EXISTING PIPELINE OF 600 MM DIAMETER TO NEW PIPELINE OF 900 MM DIA FROM JAISAMAND LAKE TO UDAIPUR के प्रस्ताव की भारत सरकार, पर्यावरण, वन एवं जलवायु परिवर्तन मंत्रालय का पत्रांक: 8B/RAJ004/2024/-JPR dated 21-11-2024 द्वारा शर्त सैद्धान्तिक स्वीकृति जारी कर दी गयी है। उक्त सैद्धान्तिक स्वीकृति की शर्तों की आप कार्यालय द्वारा पूर्ण पालना कर इस कार्यालय को अवगत करावें साथ ही शर्त संख्या 2 में वर्णित एन.पी.वी. की राशि जमा कराने हेतु इस कार्यालय के द्वारा निम्नानुसार डिमाण्ड नोट जारी किया जा रहा है:-

क्र.सं.	विवरण	सैद्धान्तिक स्वीकृति की शर्त संख्या	मांग राशि (रुपये)
1	Net Present Value की राशि (विवरण संलग्न)	2	25,58,230 / - (9,57,780 × 5)
योग			25,58,230 / -

उक्त राशि आप कार्यालय के द्वारा RTGS/NEFT के माध्यम से सीधे ही राजस्थान स्टेट कैम्पा खाता संख्या CAF-SB-520101263743681, IFSC CODE 0000371, Corporation Bank, Lodh Complex, New Delhi-110003 में शीघ्र जमा कराते हुए बैंक खाते की जमा रसीद इस कार्यालय को प्रस्तुत करावें तथा आप कार्यालय के द्वारा अपडेटेड प्रस्तुत करें कि यदि माननीय सर्वोच्च न्यायालय/भारत सरकार/राज्य सरकार द्वारा क्षतिपूर्ति/एन.पी.वी. या अन्य कोई राशि की वर्तमान दरों में अभिवृद्धि की जाती है, तो अन्तर राशि आप कार्यालय के द्वारा वन विभाग को जमा करा दी जावेगी।

संलग्न: एन.पी.वी. की प्रमाण पत्र की प्रति

सैद्धान्तिक स्वीकृति की प्रति

भवदीय

(डी.के.तिवारी)

उप वन संरक्षक,

वन्यजीव, उदयपुर

दिनांक: 04/12/2024

क्रमांक: एफ 9()सर्वे/उवसं/वजी/2023-24/ 10387-88

प्रतिलिपि निम्नांकित को सूचनार्थ एवं आवश्यक कार्यवाही हेतु प्रेषित है:-

- अति. प्रधान मुख्य वन संरक्षक, वन सुरक्षा एवं नोडल अधिकारी (एफ.सी.ए.) राजस्थान, जयपुर
- मुख्य वन संरक्षक, वन्यजीव उदयपुर

उप वन संरक्षक,

वन्यजीव, उदयपुर

**Office of The Deputy Conservator of Forests, Wildlife,
Udaipur**

Full Title of the Project: AUGMENTATION OF PRODUCTION FROM JAISAMAND LAKE, FOR UWSS UDAIPUR INCLUDING UPGRADATION OF THE EXISTING PIPELINE OF 600 MM DIAMETER TO NEW PIPELINE OF 900 MM DIA FROM JAISAMAND LAKE TO UDAIPUR

Proposal No.: FP/RJ/WATER/151001/2022

Date of Proposal: 10.01.2022

Diversion of Forest Area: 0.5342 hectare (Jaisamand Wildlife Sanctuary)

CERTIFICATE REGARDING NET PRESENT VALUE

As per the Order dated 06/01/2022, MoEF, Government of India Rates of NPV ECO Class-III (Open Forest) is Rs. 9,57,780/- Per Hectare. In sanctuary NPV is 5 time of Prevailing Rate.

Hence Total NPV Amount for "Augmantation of production from jaisamand lake, for uwss udaipur including upgradation of the existing pipeline of 600 mm diameter to new pipeline of 900 mm dia from jaisamand lake to udaipur" (Proposal No. FP/RJ/WATER/151001/2022) is: $0.5342 \times 5 \times 9,57,780/-$ Rs.25,58,230/- (Twenty-five Lakhs fifty-eight thousand two hundred thirty Rupees Only).

Area proposed to be diverted (in hac)	Eco Class		Amount (in Rs.)
	Type	Prevailing rate per hac (in Rs.)	
0.5342	Class -III (Open Forest)	9,57,780/- X 5	25,58,230/-

Place : Udaipur
Date : 31.07.2023


Deputy Conservator of Forests,
Wildlife Udaipur \



File No. 8B/RAJ004/2024-JPR

भारत सरकार

GOVERNMENT OF INDIA

पर्यावरण, वन एवं जलवायु परिवर्तन मंत्रालय

MINISTRY OF ENVIRONMENT, FOREST & CLIMATE
CHANGE

क्षेत्रीय कार्यालय, गांधीनगर/ Regional Office, Gandhinagar



ए वींग- 407 एवं 409, "अरण्य भवन", सी.एच.-3 सर्किल के समीप, सेक्टर-10ए, गांधीनगर-382010 / A wing- 407 & 409, "ARANYA BHAWAN", Near CH-3 Circle, Sector-10A, Gandhi Nagar-382010
Email: iro.gandhinagr-mefcc@gov.in

दिनांक: 21st नवंबर, 2024

सेवामें,
शासन सचिव(वन),
सिविल सचिवालय, राजस्थान शासन,
जयपुर, राजस्थान।

(Online Proposal No: FP/RJ/WATER/151001/2022)

विषय: Diversion of 2.4938 ha forest land in favour of PHED, Udaipur for Augmentation of Production From Jaisamand Lake for UWSS Udaipur Laying of 33 KV XLPE 300 Sq. mm Cable (Existing 33 KV GSS to Proposed 33 KV GSS) & Laying for underground/ Open 900mm Dia Pipeline from Jaisamand Lake to Udaipur City, Rajasthan.

सन्दर्भ: शासन सचिव, राजस्थान का पत्रांक-प.1(63)वन/2024, जयपुर, दिनांक-19.09.2024.

महोदय,

उपरोक्त विषयक संदर्भित पत्र का आशय ग्रहण करने का कष्ट करें जिसके द्वारा प्रश्नगत प्रकरण में वन (संरक्षण एवं संवर्धन) अधिनियम, 1980 की धारा (2) के अन्तर्गत भारत सरकार की स्वीकृति मांगी गयी थी।

प्रकरण के परीक्षणोपरान्त केन्द्र सरकार उपरोक्त विषयांकित परियोजना हेतु 2.4938 हे० वनभूमि के प्रत्यावर्तन एवं 658' वृक्षों के पातन की सैद्धान्तिक स्वीकृति (In-principle/Stage-I approval) निम्नलिखित शर्तों पर प्रदान करती है:-

A: Conditions which needs to be complied prior to handing over of forest land by the State Forest Department:

1. The cost of compensatory afforestation at the prevailing wage rates as per compensatory afforestation scheme and the cost of survey, demarcation and erection of permanent pillars if required on the CA land shall be deposited in advance with the Forest Department by the project authority. The CA will be maintained for 10 years. The scheme may include appropriate provision for anticipated cost increase for works scheduled for subsequent years.
2. The State Government shall charge the Net Present Value (NPV) for the **2.4938 ha** forest area to be diverted under this proposal from the User Agency as per the orders of the Hon'ble Supreme Court of India dated 30/10/2002, 01/08/2003, 28/03/2008, 24/04/2008 and 09/05/2008 in IA No. 566 in WP (C) No. 202/1995 and as per the guidelines issued by the Ministry vide letters No. 5-1/1998-FC (Pt.II) dated 18/09/2003, as well as letter No. 5-2/2006-FC, dated 03/10/2006 and 5-3/2007-FC dated 05/02/2009 and **revision of NPV vide Ministry letter No. 5-3/2011-FC(Vol-1) dated 06.01.2022** in this regard.
3. Additional amount of the NPV of the diverted forest land, if any, becoming due after finalization of the same by the Hon'ble Supreme Court of India on

अवधि 21/11/2024

receipt of the report from the Expert Committee, shall be charged by the State Government from the User Agency. The User Agency shall furnish an undertaking to this effect.

4. The non-forest land proposed for CA shall be transferred and mutated in the name of Forest Department and notified as RF/PF prior to Stage-II approval. A copy of the original notification declaring the non-forest land under section-4 or Section-29 of the Indian Forest Act, 1927, or under the relevant section of the State Forest Act as the case may be, will be submitted by the State Government prior to Stage-II approval.
5. The complete compliance of the FRA, 2006 shall be ensured by way of prescribed certificate from the concerned District Collector.
6. The boundary of the diverted forest land shall be suitably demarcated on ground at the project cost, as per the direction of concerned Divisional Forest Officer.
7. The KML file of the area to be diverted and CA area shall be uploaded on the e-Green watch portal with all requisite details, before issuing working permission towards linear projects or submitting compliance report for seeking Stage-II approval, as the case may be.
8. All the funds received from the user agency under the project shall be transferred/ deposited to CAMPA fund only through e-portal.

B: Conditions which needs to be strictly complied on field after handing over of forest land to the User Agency by the State Forest Department but the compliance in form of undertaking shall be submitted prior to Stage-II approval:

1. Legal status of the forest land shall remain unchanged.
2. Forest land will be handed over to the User Agency only after required non-forest land for the project is handed over to the User Agency.
3. Compensatory afforestation shall be taken up by the Forest Department over (1) 2.4938 ha non-forest land, Survey No. 1217 & 1684/1217, Village- Mamadev, Tehsil- Kurabad, District- Udaipur, Rajasthan (2) 8.00 ha degraded forest land, Village- Jodhpura, Tehsil- Kurabad, District- Udaipur, Rajasthan at the cost of the user agency. As far as possible, a mixture of local indigenous species shall be planted and mono-culture of any species may be avoided.
4. User agency shall restrict the felling of trees to 658 trees/minimum numbers in the diverted forest land and the trees shall be felled under the strict supervision of the State Forest Department and cost of felling of trees shall be deposited by the User Agency with the State Forest Department.
5. The User Agency shall comply to the conditions stipulated in the minutes of meeting of 80th meeting of Standing Committee of National Board for Wildlife held on 09.10.2024.
6. The Pipeline shall be laid down 1.5 meter below the ground and after lying down of pipeline, the ground will be leveled.
7. User Agency shall obtain Environmental Clearance as per the provisions of the Environmental (Protection) Act, 1986, if applicable.
8. The layout plan of the proposal shall not be changed without prior approval of Central Government.
9. No labour camp shall be established on the forest land.
10. Sufficient firewood, preferably the alternate fuel, shall be provided by the


[Signature]
21/11/2024

User Agency to the labourer after purchasing the same from the State Forest Department or the Forest Development Corporation or any other legal source of alternate fuel.

11. No additional or new path will be constructed inside the forest area for transportation of construction materials for execution of the project work.
12. The forest land shall not be used for any purpose other than that specified in the project proposal.
13. The forest land proposed to be diverted shall under no circumstances be transferred to any other agencies, department or person without prior approval of Govt. of India.
14. The User Agency shall submit the annual self compliance report in respect of the above stated conditions to the State Government and Integrated Regional Office, Jaipur by the end of March every year.
15. The User Agency shall comply with all the provisions of the all Acts, Rules, Regulations, Guidelines, Hon'ble Court Order (s) and NGT Order (s) pertaining to this project, if any, for the time being in force, as applicable to the project.
16. Violation of any of these conditions will amount to violation of Van (Sanrakshan Evam Samvardhan) Adhiniyam, 1980 and action would be taken as per the MoEF&CC Guideline F. No. 11-42/2017-FC dt 29/01/2018.
17. Any other condition that the Ministry of Environment, Forests & Climate Change may stipulate from time to time in the interest of conservation, protection and development of forests & wildlife.
18. The compliance report shall be uploaded on e-portal (<https://parivesh.nic.in/>).

After receipt of compliance report on fulfillment of all of the above conditions from the State Government, proposal will be considered for final approval under Section-2 of the Van (Sanrakshan Evam Samvardhan) Adhiniyam, 1980. The User Agency shall take up the work as per the guidelines in force and after ensuring that all necessary clearances for the entire stretch are in place. Working permission, if any issued, shall be intimated to IRO, Jaipur. Transfer of forest land shall not be effected till final approval is granted by the Central Government in this regard.

Further, it may also be noted that this **In-principle / Stage-I** approval shall be valid for a period of 2 years from the date of issue of this letter. In the event of non-compliance of the above conditions, this In-principle approval shall be revoked after five (02) years.

भवदीय/Sincerely,

 21/11/2024
 (श्रवण कुमार वर्मा/Shrawan Kumar Verma)
 क्षेत्रीय अधिकारी/Regional Officer
 क्षेत्रीय कार्यालय, गांधीनगर/Regional Office, Gandhinagar.

प्रतिलिपि: (ई-मेल द्वारा)

1. मुख्य कार्यकारी अधिकारी (सी.ई.ओ.), नेशनल कैम्पा, भारत सरकार, पर्यावरण, वन एवं जलवायु परिवर्तन मंत्रालय, इन्दिरा पर्यावरण भवन, जोर बाग रोड, अलीगंज, नई दिल्ली-110003.
2. वन महानिरीक्षक (आर.ओ.एच.क्यू.), भारत सरकार, पर्यावरण, वन एवं जलवायु परिवर्तन मंत्रालय, इन्दिरा पर्यावरण भवन, जोर बाग रोड, अलीगंज, नई दिल्ली-110003.
3. प्रधान मुख्य वन संरक्षक एवं नोडल अधिकारी (वन संरक्षण), वन विभाग, अरण्य भवन, झालाना इंस्टिट्यूशनल एरिया, जयपुर, राजस्थान।
4. उप वन संरक्षक, उदयपुर वन्यजीव वनमण्डल, उदयपुर, राजस्थान।

5. उप वन सरक्षक, उदयपुर (दीक्षेण) वनमण्डल, उदयपुर, राजस्थान।
6. संबंधित यूजर एजेंसी।
7. आदेश पत्रावली।



कार्यालय अधिशाषी अभियन्ता जन स्वास्थ्य अभियांत्रिकी विभाग,
परियोजना खण्ड प्रथम उदयपुर

Email- EEPROJ1.UDA.PHED@RAJASTHAN.GOV.IN



क्रमांक : अ.अ./परि. खण्ड-1/ उदय/ 2024-25/ 673-674

दिनांक: 21/2/24

अधीक्षण अभियन्ता


जन स्वास्थ्य अभियांत्रिकी विभाग

परियोजना वृत्त बांसवाड़ा।

विषय : मांग पत्र के भुगतान हेतु स्वीकृति बाबत।

सन्दर्भ : कार्यालय उप वन संरक्षक उदयपुर के पत्र क्रमांक 7839 दिनांक : 29.11.24

उपरोक्त विषयान्तर्गत संदर्भित पत्र के क्रम में निवेदन है कि जयसमंद पेयजल संवर्धन कार्य के अंतर्गत जयसमंद से उदयपुर तक वन क्षेत्र में इन्टेक, GSS एवं 900 एम एम पाईप लाईन डालने के लिए उपवन संरक्षक उदयपुर से मांग पत्र प्राप्त हुआ है। टेण्डर दस्तावेज कि स्पेशल कंडीशन के बिंदु संख्या 16 के पार्ट-III पेज न.130 के अनुसार सक्षम अधिकारी EIC है। उक्त राशि का प्रावधान A & F में लिया गया है। TS में उक्त राशि 315.00 लाख रु.का प्रावधान लिया गया है। उक्त मांग पत्र उपवन संरक्षक उदयपुर द्वारा नियमानुसार प्रस्तुत किया गया है। जिसका प्रावधान BOQ में नहीं होने से उच्च स्तर से अनुमोदन वांछित है। जिसका भुगतान करने के लिये आवश्यक अनुमोदन/दिशा निर्देश प्रदान करें। ताकि भुगतान हेतु अग्रिम आवश्यक कार्यवाही कि जा सके एवं कार्य को गति प्रदान की जा सके।
संलग्न : उपरोक्तानुसार।


(लोकेश निमावत)

अधिशाषी अभियन्ता

जन स्वास्थ्य अभियांत्रिकी विभाग

परियोजना खण्ड प्रथम उदयपुर

क्रमांक : अ.अ./परि. खण्ड-1/ उदय/ 2024-25/ 673-674

दिनांक: 21/2/24

प्रतिनिधि:- अतिरिक्त मुख्य अभियन्ता जन स्वास्थ्य अभियांत्रिकी विभाग परियोजना क्षेत्र उदयपुर को सूचनार्थ।


अधिशाषी अभियन्ता

जन स्वास्थ्य अभियांत्रिकी विभाग

परियोजना खण्ड प्रथम उदयपुर

कार्यालय उप वन संरक्षक, उदयपुर

वन भवन मोहता पार्क के सामने, चेटक सर्कल, उदयपुर (राज.)पिन-313001

E-mail :-dcf.udpr.forest @gmail.com Phone/Fax-(0294)2429239

क्रमांक:-एफ()/तकनिकी/उ.व.स./2024-25/7839

दिनांक:- 29/11/24

निमित्त

अधिशायी अभियन्ता,

परियोजना

जन स्वास्थ्य अभियांत्रिकी विभाग खण्ड प्रथम,

उदयपुर

विषय:- Augmentation of Production From Jaisamand Lake for UWSS Udaipur Laying of 33kV XLPE 300 Sq. mm Cable (Existing 33kV GSS to Proposed 33kV GSS) & Laying for Under Ground /Open 900 mm Dia Pipe Line from Jaisamand Lake to Udaipur City (Rajasthan) (Proposal No. FP/RJ/ WATER/151001 /202

सन्दर्भ:-भारत सरकार, पर्यावरण वन एवं जलवायु परिवर्तन मंत्रालय का पत्रांक 8B/RAJ004/2024/-JPR dated 21-11-2024

महोदय,

उपरोक्त विषयान्तर्गत लेख है कि भारत सरकार, पर्यावरण वन एवं जलवायु परिवर्तन मंत्रालय का पत्रांक 8B/RAJ004/2024/-JPR dated 21-11-2024 द्वारा उपरोक्त विषयार्थित परियोजना हेतु 2.4938 है. वन भूमि प्रत्यावर्तन की शर्ताधिन सैद्धान्तिक प्रदान की गई है। स्वीकृति में अधिरोपित शर्तों के बिन्दु संख्या 1 एवं 2 के कम में निम्नानुसार डिमाण्ड नोट जारी किया जाता है-

क्र.सं	विवरण	सैद्धान्तिक स्वीकृति की शर्त संख्या	मांग राशि (रुपये)
1	Compensatory Afforestation (C.A) NFL- 2.4938.ha	1	3144327.00
	Compensatory Afforestation (C.A) DFL- 8 ha		1831401.00
		योग	4975728 / -
2	NPV 1.9596 ha.	2	2407545 / -
	महायोग (1+2) (सुलभ संदर्भ हेतु प्रति संलग्न)		7383273 / -

अतः आप कम संख्या 1 की राशि रुपये 4975728 / - तथा कम संख्या 2 की राशि रुपये 2407545 / - RTGS / NEFT के माध्यम से सीधे ही राजस्थान स्टेट कैम्पा खाता संख्या CAF-SB-520101263743681 IFSC CODE 0000371, Corporation Bank, Lodhi Complex, New Delhi-110003 में शीघ्र जमा कराते हुए (Bank details) जमा रसीद इस कार्यालय को प्रस्तुत करें ताकि पालना रिपोर्ट सम्बन्धित कार्यालय को भिजवाई जा सकें। साथ ही इस आशय का अण्डरटेकिंग प्रस्तुत करें कि यदि माननीय सर्वोच्च न्यायालय/भारत सरकार/राज्य सरकार द्वारा क्षतिपूर्ति/एन.पी.वी. अथवा अन्य किसी की राशि की वर्तमान दरो में अभिवृद्धि की जाती है तो अन्तर राशि आप द्वारा जमा करा दी जावेगी।"

स्वीकृति के बिन्दु संख्या 5 के कम में FRA 2006 की सम्पूर्ण पालना रिपोर्ट जिला कलक्टर द्वारा निर्धारित प्रमाण पत्रों को संलग्न कर प्रस्तुत करें।

विषयार्थित सैद्धान्तिक स्वीकृति में वर्णित अधिरोपित शर्तों की पालना रिपोर्ट तालिकाबद्ध प्रारूप में मय आवश्यक वांछित दस्तावेजों को संलग्न कर प्रस्तुत करें।

संलग्न:- सैद्धान्तिक स्वीकृति की प्रति

भवदीय

(मुकेश सैनी)
उप वन संरक्षक,
उदयपुर

क्रमांक एफ()तकनिकी/उ.व.स./उदय/2024-25/

दिनांक:

प्रतिलिपि

1.अति. प्रधान मुख्य वन संरक्षक, वन सुरक्षा एवं नोडल अधिकारी (एफ.सी.ए) राजस्थान जयपुर ।

2. मुख्य वन संरक्षक, उदयपुर।

उप वन संरक्षक,
उदयपुर

JAISAMAND

Name of Project :- Augmentation of Production From Jaisamand Lake for UWSS Udaipur Laying of 33kV XLPE 300 Sq. mm Cable (Existing 33kV GSS to Proposed 33kV GSS) & Laying for Under Ground /Open 900mm Dia Pipe Line from Jaisamand Lake to Udaipur City (Rajasthan) (Proposal No. FP/RI/ WATER/151001 /2022)

CHECK LIST SERIAL NUMBER:-17

"SCHEME FOR COMPENSATORY AFFORESTATION"

Detailed scheme for Compensatory Afforestation to be carried out in 2.4938 Ha. of NFL in lieu of 2.4938 Ha. of forest area to be diverted for the proposal mentioned above.

1. Details of Non Forest land :-

District : Udaipur, Village: Mamadev, Tehsil: Kurabad survey No. 1217 And 1684/1217

Area to be afforested: 2.4938 Hect.

2. Description of the Area:-

I) Whether the site selected for Compensatory Afforestation is a Land bank or Not:-Not.....

II) If the CA site is other than the land bank, reasons be given:- NFL is adjoined to the Forest boundary.

III) In case of non-forest area identified for CA, then what is the distance of CA site from the adjoining forest boundary: - 0.0KM

IV) Soil type: --Having Boulders more than 20%

V) Topography: (a):- Undulating (b) Slope:- Gentle

VI) Whether the area is bearing any root stock of vegetation: - No

3. Plantation Model:- Copy of the approved Compensatory Afforestation Scheme/Model showing component - wise physical and financial break up to be enclosed :- Enclosed

4. Schedule of Plantation Programme:-

Detail of year wise break-up of requirements of funds is as under:-

Year	Area in Ha.	Amount
0 th Year	2.4938	2308964.00
1 st Year	2.4938	145911.49
2 nd Year	2.4938	101374.09
3 rd Year	2.4938	91944.00
4 th Year	2.4938	91944.00
5 th Year	2.4938	91944.00
6 th Year	2.4938	91944.00
7 th Year	2.4938	91944.00
8 th Year	2.4938	91944.00
9 th Year	2.4938	91944.00
10 th Year	2.4938	91944.00
11 th Year	2.4938	91944.00
12 th Year	2.4938	91944.00
Total		R.O. 3144327.00

5- Technical details: -

Technical details of Compensatory Afforestation Scheme are as follows: -

a) General Details: -

b) Spacement:- 3 mtr.

c) Species: - KARANJ, BAHEDA, NEEM, JAMUN, ANWALA, CHUREL ETC.

d) Plantation Method: - PIT 0.45X0.45X0.45

e) Soil and Moisture Conservation Works: - Nil

f) Protection: Wall Fencing, Watch man

g) Proposed Monitoring Mechanism: - ONE CATTEL GUARD

h) Any Other information: - NO

(Mukesh saini)
Dy. Conservator of forests,
Udaipur

JAISAMAND

Name of Project :- Augmentation of Production From Jaisamand Lake for UWSS Udaipur Laying of 33kV XLPE 300 Sq. mm Cable (Existing 33kV GSS to Proposed 33kV GSS) & Laying for Under Ground /Open 900mm Dia Pipe Line from Jaisamand Lake to Udaipur City (Rajasthan) (Proposal No. FP/RI/ WATER/151001 /2022)

CHECK LIST SERIAL NUMBER:-17

"SCHEME FOR COMPENSATORY AFFORESTATION"

Detailed scheme for Compensatory Afforestation to be carried out in **8.00 Ha of Degraded Forest Land** in lieu of 2.4938 Ha. of forest area to be diverted for the proposal mentioned above.

1. Details of Non Forest land :-

District : Udaipur, Village: Jodhpura, Tehsil: Kurabad, Range Kurabad

Area to be afforested: 2.4938 Hect.

2. Description of the Area:-

I) Whether the site selected for Compensatory Afforestation is a Land bank or Not:- NO

II) If the CA site is other than the land bank, reasons be given:- DFL identified For CA in addition to equivalent NFL

III) In case of non-forest area identified for CA, then what is the distance of CA site from the adjoining forest boundary: - 0.0KM

IV) Soil type: --Having Boulders more than 20%

V) Topography: (a):- Undulating (b) Slope:- Gentle

VI) Whether the area is bearing any root stock of vegetation: - No

3. **Plantation Model:-** Copy of the approved Compensatory Afforestation Scheme/Model showing component wise physical and financial break up to be enclosed :- **Enclosed**

4. Schedule of Plantation Programme:-

Detail of year wise break-up of requirements of funds is as under:-

Year	Area in Ha.	Amount
0 th Year	8.00	553959.14
1 st Year	8.00	227054.56
2 nd Year	8.00	135054.41
3 rd Year	8.00	91944.00
4 th Year	8.00	91944.00
5 th Year	8.00	91944.00
6 th Year	8.00	91944.00
7 th Year	8.00	91944.00
8 th Year	8.00	91944.00
9 th Year	8.00	91944.00
10 th Year	8.00	91944.00
11 th Year	8.00	91944.00
12 th Year	8.00	91944.00
Total		R.O. 1831401.00

5- Technical details: -

Technical details of Compensatory Afforestation Scheme are as follows: -

a) General Details: -

b) Spacement:- 3 mtr.

c) Species: - KARANJ, BAHEDA, NEEM, JAMUN, ANWALA, CHUREL ETC.

d) Plantation Method: - PIT 0.45X0.45X0.45

e) Soil and Moisture Conservation Works: - Nil

f) Protection: Wall Fencing, Watch man

g) Proposed Monitoring Mechanism: - ONE CATTEL GUARD

h) Any Other information: - NO


(Mukesh saini)

Dy. Conservator of forests,
Udaipur


JAISAMAND

कार्यालय उप वन संरक्षक, उदयपुर (राज)
वन भवन परिसर, मोहता पार्क के सामने, चेटक सर्कल, उदयपुर (राज0) पिन-313001
E-mail:- dcfudaipur@gmail.com Phone / Fax 2429239

Full Title of the Project:- Augmentation of Production From Jaisamand Lake for UWSS Udaipur Laying of 33kV XLPE 300 Sq. mm Cable (Existing 33kV GSS to Proposed 33kV GSS) & Laying for Under Ground /Open 900mm Dia Pipe Line from Jaisamand Lake to Udaipur City (Rajasthan)
(Proposal No. FP/RI/ WATER/151001 /2022
Date of Proposal: 10-01-2022

Calculation of Net Present Value

Eco- Class	Type of Forest	Forest Area Proposed for Diversion	Rate per Hectare	Amount Payable
Class-III	Dense Forest	1.9596 Ha.	₹12,28,590	₹24,07,545


(सुगनाराम जाट)
उप वन संरक्षक
उदयपुर

Place: Udaipur
Date: 07.11.2023



File No. 8B/RAJ004/2024-JPR

भारत सरकार

GOVERNMENT OF INDIA

पर्यावरण, वन एवं जलवायु परिवर्तन मंत्रालय

MINISTRY OF ENVIRONMENT, FOREST & CLIMATE
CHANGE

क्षेत्रीय कार्यालय, गांधीनगर/ Regional Office, Gandhinagar



ए वींग- 407 एवं 409, "अरण्य भवन", सी.एच.-3 सर्किल के समीप, सेक्टर-10ए, गांधीनगर-382010 / A wing- 407 & 409, "ARANYA BHAWAN", Near CH-3 Circle, Sector-10A, Gandhi Nagar-382010
Email: iro.gandhinagr-mefcc@gov.in

दिनांक: 21st नवंबर, 2024

सेवामें,
शासन सचिव(वन),
सिविल सचिवालय, राजस्थान शासन,
जयपुर, राजस्थान।

(Online Proposal No: FP/RJ/WATER/151001/2022)

विषय: Diversion of 2.4938 ha forest land in favour of PHED, Udaipur for Augmentation of Production From Jaisamand Lake for UWSS Udaipur Laying of 33 KV XLPE 300 Sq. mm Cable (Existing 33 KV GSS to Proposed 33 KV GSS) & Laying for underground/ Open 900mm Dia Pipeline from Jaisamand Lake to Udaipur City, Rajasthan.

सन्दर्भ: शासन सचिव, राजस्थान का पत्रांक-प.1(63)वन/2024, जयपुर, दिनांक-19.09.2024.
महोदय,

उपरोक्त विषयक संदर्भित पत्र का आशय ग्रहण करने का कष्ट करें जिसके द्वारा प्रश्नगत प्रकरण में वन (संरक्षण एवं संवर्धन) अधिनियम, 1980 की धारा (2) के अन्तर्गत भारत सरकार की स्वीकृति मांगी गयी थी।

प्रकरण के परीक्षणोपरान्त केन्द्र सरकार उपरोक्त विषयांकित परियोजना हेतु 2.4938 हे० वनभूमि के प्रत्यावर्तन एवं 658 वृक्षों के पातन की सैद्धान्तिक स्वीकृति (In-principle/Stage-I approval) निम्नलिखित शर्तों पर प्रदान करती है:-

A: Conditions which needs to be complied prior to handing over of forest land by the State Forest Department:

1. The cost of compensatory afforestation at the prevailing wage rates as per compensatory afforestation scheme and the cost of survey, demarcation and erection of permanent pillars if required on the CA land shall be deposited in advance with the Forest Department by the project authority. The CA will be maintained for 10 years. The scheme may include appropriate provision for anticipated cost increase for works scheduled for subsequent years.
2. The State Government shall charge the Net Present Value (NPV) for the 2.4938 ha forest area to be diverted under this proposal from the User Agency as per the orders of the Hon'ble Supreme Court of India dated 30/10/2002, 01/08/2003, 28/03/2008, 24/04/2008 and 09/05/2008 in IA No. 566 in WP (C) No. 202/1995 and as per the guidelines issued by the Ministry vide letters No. 5-1/1998-FC (Pt.II) dated 18/09/2003, as well as letter No. 5-2/2006-FC dated 03/10/2006 and 5-3/2007-FC dated 05/02/2009 and revision of NPV vide Ministry letter No. 5-3/2011-FC(Vol-1) dated 06.01.2022 in this regard.
3. Additional amount of the NPV of the diverted forest land, if any, becoming due after finalization of the same by the Hon'ble Supreme Court of India on

[Signature] 21/11/2024

receipt of the report from the Expert Committee, shall be charged by the State Government from the User Agency. The User Agency shall furnish an undertaking to this effect.

4. The non-forest land proposed for CA shall be transferred and mutated in the name of Forest Department and notified as RF/PF prior to Stage-II approval. A copy of the original notification declaring the non-forest land under section-4 or Section-29 of the Indian Forest Act, 1927, or under the relevant section of the State Forest Act as the case may be, will be submitted by the State Government prior to Stage-II approval.
5. The complete compliance of the FRA, 2006 shall be ensured by way of prescribed certificate from the concerned District Collector.
6. The boundary of the diverted forest land shall be suitably demarcated on ground at the project cost, as per the direction of concerned Divisional Forest Officer.
7. The KML file of the area to be diverted and CA area shall be uploaded on the e-Green watch portal with all requisite details, before issuing working permission towards linear projects or submitting compliance report for seeking Stage-II approval, as the case may be.
8. All the funds received from the user agency under the project shall be transferred/ deposited to CAMPA fund only through e-portal.

B: Conditions which needs to be strictly complied on field after handing over of forest land to the User Agency by the State Forest Department but the compliance in form of undertaking shall be submitted prior to Stage-II approval:

1. Legal status of the forest land shall remain unchanged.
2. Forest land will be handed over to the User Agency only after required non-forest land for the project is handed over to the User Agency.
3. Compensatory afforestation shall be taken up by the Forest Department over (1) 2.4938 ha non-forest land, Survey No. 1217 & 1684/1217, Village- Mamadev, Tehsil- Kurabad, District- Udaipur, Rajasthan (2) 8.00 ha degraded forest land, Village- Jodhpura, Tehsil- Kurabad, District- Udaipur, Rajasthan at the cost of the user agency. As far as possible, a mixture of local indigenous species shall be planted and mono-culture of any species may be avoided.
4. User agency shall restrict the felling of trees to 658 trees/minimum numbers in the diverted forest land and the trees shall be felled under the strict supervision of the State Forest Department and cost of felling of trees shall be deposited by the User Agency with the State Forest Department.
5. The User Agency shall comply to the conditions stipulated in the minutes of meeting of 80th meeting of Standing Committee of National Board for Wildlife held on 09.10.2024.
6. The Pipeline shall be laid down 1.5 meter below the ground and after lying down of pipeline, the ground will be leveled.
7. User Agency shall obtain Environmental Clearance as per the provisions of the Environmental (Protection) Act, 1986, if applicable.
8. The layout plan of the proposal shall not be changed without prior approval of Central Government.
9. No labour camp shall be established on the forest land.
10. Sufficient firewood, preferably the alternate fuel, shall be provided by the


[Signature]
21/11/2024

User Agency to the labourer after purchasing the same from the State Forest Department or the Forest Development Corporation or any other legal source of alternate fuel.

11. No additional or new path will be constructed inside the forest area for transportation of construction materials for execution of the project work.
12. The forest land shall not be used for any purpose other than that specified in the project proposal.
13. The forest land proposed to be diverted shall under no circumstances be transferred to any other agencies, department or person without prior approval of Govt. of India.
14. The User Agency shall submit the annual self compliance report in respect of the above stated conditions to the State Government and Integrated Regional Office, Jaipur by the end of March every year.
15. The User Agency shall comply with all the provisions of the all Acts, Rules, Regulations, Guidelines, Hon'ble Court Order (s) and NGT Order (s) pertaining to this project, if any, for the time being in force, as applicable to the project.
16. Violation of any of these conditions will amount to violation of Van (Sanrakshan Evam Samvardhan) Adhiniyam, 1980 and action would be taken as per the MoEF&CC Guideline F. No. 11-42/2017-FC dt 29/01/2018.
17. Any other condition that the Ministry of Environment, Forests & Climate Change may stipulate from time to time in the interest of conservation, protection and development of forests & wildlife.
18. The compliance report shall be uploaded on e-portal (<https://parivesh.nic.in/>).

After receipt of compliance report on fulfillment of all of the above conditions from the State Government, proposal will be considered for final approval under Section-2 of the Van (Sanrakshan Evam Samvardhan) Adhiniyam, 1980. The User Agency shall take up the work as per the guidelines in force and after ensuring that all necessary clearances for the entire stretch are in place. Working permission, if any issued, shall be intimated to IRO, Jaipur. Transfer of forest land shall not be effected till final approval is granted by the Central Government in this regard.

Further, it may also be noted that this **In-principle / Stage-I** approval shall be valid for a period of 2 years from the date of issue of this letter. In the event of non-compliance of the above conditions, this In-principle approval shall be revoked after five (02) years.

भवदीय/Sincerely,

 (श्रवण कुमार वर्मा/Shrawan Kumar Verma)

क्षेत्रीय अधिकारी/Regional Officer
 क्षेत्रीय कार्यालय, गांधीनगर/Regional Office, Gandhinagar.

प्रतिलिपि: (ई-मेल द्वारा)

1. मुख्य कार्यकारी अधिकारी (सी.ई.ओ.), नैशनल कैम्पा, भारत सरकार, पर्यावरण, वन एवं जलवायु परिवर्तन मंत्रालय, इन्दिरा पर्यावरण भवन, जोर बाग रोड, अलीगंज, नई दिल्ली-110003.
2. वन महानिरीक्षक (आर.ओ.एच.क्यू.), भारत सरकार, पर्यावरण, वन एवं जलवायु परिवर्तन मंत्रालय, इन्दिरा पर्यावरण भवन, जोर बाग रोड, अलीगंज, नई दिल्ली-110003.
3. प्रधान मुख्य वन संरक्षक एवं नोडल अधिकारी (वन संरक्षण), वन विभाग, अरण्य भवन, झालाना इन्स्टिट्यूशनल एरिया, जयपुर, राजस्थान।
4. उप वन संरक्षक, उदयपुर वन्यजीव वनमण्डल, उदयपुर, राजस्थान।

5. उप वन सरक्षक, उदयपुर (दाक्षिण) वनमण्डल, उदयपुर, राजस्थान।
6. संबंधित यूजर एजेंसी।
7. आदेश पत्रावली।