

कार्यालय उप वन संरक्षक, वन्यजीव राजसमंद

क्रमांक एफ उवसंवजी सर्वे FCA/2023/ 6175
निमित्त

दिनांक : 20/6/23

सहायक अभियन्ता
जोधपुर विद्युत वितरण नि.लि.सोजत रोड, पाली।

राशि मांग पत्र

1. प्रस्ताव का नाम व क्रमांक : Construction of 11 kv Transmission Line for Rural Electrification of Bera Sukh Sagar to Village Sand Mangra, Khejdi Ka Bala, Lakha ka Khet, Tehsil-Sojat, District Pali (Raj) (FP/RJ/Trans/43798/2020)
2. सैद्धान्तिक स्वीकृति का विवरण : भारत सरकार पर्यावरण, वन एवं जलवायु परिवर्तन मंत्रालय, एकीकृत क्षेत्रीय कार्यालय, जयपुर दिनांक 30.05.2023 के क्रम में।
3. वन्यजीव स्वीकृति का विवरण : Moef Wildlife division Delhi F No/. 6-146/2021/WL dated 10-02-2022
4. प्रत्यावर्तित होने वाली वन भूमि का विवरण (है0)

| Category | Reserved Forest | Protected Forest | Unclassed Forest | Non Forest | Others | Total |
|------------|-----------------|------------------|------------------|------------|--------|------------|
| Area (ha.) | 0.8491 Ha. | - | - | 6.8292 Ha | - | 7.6783 Ha. |

5. क्षतिपूर्ति वृक्षारोपण हेतु चिन्हित भूमि का विवरण

| Category | Non Forst Land | Degraded Forest Land | Total |
|------------|----------------|---|----------|
| Area (ha.) | - | Village - Bhundal, Tehsil-Rajsamand, Dist- Rajsamand Comtt- no. 433 | 1.70 Ha. |

कृपया उपरोक्त प्रस्ताव में जारी स्वीकृति की पालना में निम्नानुसार वर्णित राशि जमा कराने की व्यवस्था करावे एवं बिन्दुवार पालना रिपोर्ट से अवगत करावे :-

| स्वीकृति में अधिरोपित शर्त क्रमांक | अधिरोपित शर्त विवरण (स्वीकृति में अंकित शर्त को लिखें) | मंग राशि का मद | क्षेत्रफल (है0)/ संख्या/ मात्रा | दर/ गणना सूत्र | राशि | राशि जमा कराये जाने का मद/ खाते का विवरण | वि. वि. |
|------------------------------------|--|----------------|---------------------------------|---------------------|------------|--|---------|
| 1 | 2 | 3 | 4 | 5 | 6 | 7 | 8 |
| 1. | The cost of compensatory afforestation at the prevailing wage rates as per compensatory afforestation scheme and the cost of survey, demarcation and erection of permanent pillars if required on the CA land shall be deposited in advance with the forest Department by the project authority. The CA will be maintained for 10 years. The scheme may include appropriate provision for anticipated cost increase for work scheduled for subsequent years. | CA | 1.70 Ha. | 1.70 Ha.X1,65,000/- | 2,80,500/- | CAMPA fund only through e-portal | |

| | | | | | | | |
|-----|--|---------------------------|--|--|---|--|--|
| 2 | The State Government shall charge the Net Present Value (NPV) for the 0.8491 ha area to be diverted under this proposal from the user agency as per the orders of the Hon'ble Supreme Court of India dated 30/10/2002, 01/08/2003, 28/03/2008 and 09/05/2008 in IA No. 566 in WP (C) No. 202/1995 and as per the guidelines issued by the Ministry vide letters No. 5-1/1998-FC (Pt.II) dated 18/09/2003, as well as letter No. 5-2/2006-FC dated 03/10/2006 and 5-3/2007 dated 05/02/2009 in this regard. | शुद्ध वर्तमान मुल्य (NPV) | 0.8491 Ha. Forest Area 6.8292 Ha. Non Forest Area | 0.8491 X 5 times X 9,57,780/- (Per Ha. Eco Class-III open forest) =40,66,255 /- 6.8292 X 9,57,780/- (Per Ha. Eco Class-III open forest) =65,40,871 /- | 40,66,255/- + 65,40,871/- = 1,06,07,126/- (one core six Lakhs, Seven Thousand one Hundred and twenty six rupees Only) | CAMPA fund only through e-portal | |
| 4 | User agency in consultation with the state forest department prepare a details scheme for creation and maintenance of plantation for dwarf species (preferable medicinal plants) in right of way under the transmission line for execution of said scheme before working permission as in case of linear project. | 0.8491 Ha. | 0.8491 Ha. | 0.8491 X 654021= 555329/- | 5,55,329/- | CAMPA fund only through e-portal | |
| B 4 | User agency shall restrict the felling of trees to minimum number in the diverted forest land and the trees shall be felled under the strict supervision of the State Forest Department and the cost of felling of trees shall be deposited by the User Agency with the State Forest Department. | cost of tree cutting | 7 trees | | 7,400 /. | उप वन संरक्षक वन्य जीव राजसमन् द के पक्ष में डी.डी. जमा करवावें। | |
| | योग | | | | 1,14,50,355/- | | |

संलग्न- उपारोक्तानुसार

क्रमांक एफ उवसंवजी सर्वे FCA/2023/ 6176-77
प्रतिलिपी निम्न को सुचनार्थ एवं आवश्यक कार्यावाही हेतु प्रेषित है-

1. अति.प्रधान मुख्य वन संरक्षक, प्रोटेक्शन एवं नोडल अधिकारी एफ.सी.ए. राज. जयपुर।
2. मुख्य वन संरक्षक, वन्य जीव उदयपुर।

(डॉ. ए. एन. गुप्ता)
उप वन संरक्षक,
वन्य जीव राजसमन्
दिनांक : 20/6/23

उप वन संरक्षक,
वन्य जीव राजसमन्

937566/2023/O/o IRO(JAIPUR)

8B/RAJ019/2023-JPR
8B/RAJ019/2023-JPR

I/45164/2023



भारत सरकार
GOVERNMENT OF INDIA

पर्यावरण, वन एवं जलवायु परिवर्तन मंत्रालय
MINISTRY OF ENVIRONMENT, FOREST & CLIMATE
CHANGE

एकीकृत क्षेत्रीय कार्यालय, जयपुर / Integrated Regional Office,
Jaipur



ए 218 & बी 216 "अरण्य भवन", झालाना संस्थानिक क्षेत्र, जयपुर - 302004 / A-218 & B-216,
"ARANYA BHAWAN", Jhalana Institutional Area, Jaipur-302004
दूरभाष/Tel No: 0141-2713858, 2713786 Email: iro.jaipur-mefcc@gov.in

दिनांक: 30th मई, 2023

सेवा में,
शासन सचिव (वन),
सिविल सचिवालय, राजस्थान शासन,
जयपुर, राजस्थान।

(Online Proposal No. FP/RJ/TRANS/43798/2020)

विषय: Diversion of 0.8491 ha of forest land in favour of Jodhpur Vidyut Vitran Nigam Limited for construction of 11 KV transmission line for Rural Electrification of Bera Sukh Sagar to Village Sand Mangra, Khejdi Ka Bala, Lakha ka Khet, Tehsil- Sojat, District- Pali of Rajasthan.

सन्दर्भ: शासन सचिव, राजस्थान का पत्रांक-प.1(94)वन/2022 dated 04.05.2023.

महोदय,

उपरोक्त विषयक संदर्भित पत्र का आशय ग्रहण करने का कष्ट करें जिसके द्वारा प्रश्रुत प्रकरण में वन (संरक्षण) अधिनियम, 1980 की धारा (2) के अन्तर्गत भारत सरकार की स्वीकृति माँगी गयी थी।

प्रकरण के परीक्षणोपरान्त केन्द्र सरकार उपरोक्त विषयांकित परियोजना हेतु 0.8491 हे० वनभूमि के प्रत्यावर्तन एवं 07 वृक्षों के पातन की सैद्धान्तिक स्वीकृति (In-principle/Stage-I approval) निम्नलिखित शर्तों पर प्रदान करती है:-

A: Conditions which needs to be complied prior to handing over of forest land by the State Forest Department:

1. The cost of compensatory afforestation at the prevailing wage rates as per compensatory afforestation scheme and the cost of survey, demarcation and erection of permanent pillars if required on the CA land shall be deposited in advance with the Forest Department by the project authority. The CA will be maintained for 10 years. The scheme may include appropriate provision for anticipated cost increase for works scheduled for subsequent years.
2. The State Government shall charge the Net Present Value (NPV) for the **0.8491 ha** forest area to be diverted under this proposal from the User Agency as per the orders of the Hon'ble Supreme Court of India dated 30/10/2002, 01/08/2003, 28/03/2008, 24/04/2008 and 09/05/2008 in IA No. 566 in WP (C) No. 202/1995 and as per the guidelines issued by the Ministry

(Signature)
30/05/2023

8B/RAJ019/2023-JPR

I/45164/2023

vide letters No. 5-1/1998-FC (Pt.II) dated 18/09/2003, as well as letter No. 5-2/2006-FC dated 03/10/2006 and 5-3/2007-FC dated 05/02/2009 and **revision of NPV vide Ministry letter No. 5-3/2011-FC(Vol-1) dated 06.01.2022** in this regard.

3. Additional amount of the NPV of the diverted forest land, if any, becoming due after finalization of the same by the Hon'ble Supreme Court of India on receipt of the report from the Expert Committee, shall be charged by the State Government from the User Agency. The User Agency shall furnish an undertaking to this effect.
4. User Agency in consultation with the State Forest Department prepare a detailed scheme for creation and maintenance of plantation of dwarf species (preferably medicinal plants) in right of way under the transmission line for execution of the said scheme before working permission as in case of linear project.
5. The complete compliance of the FRA, 2006 shall be ensured by way of prescribed certificate from the concerned District Collector.
6. The boundary of the diverted forest land shall be suitably demarcated on ground at the project cost, as per the direction of concerned Divisional Forest Officer.
7. The KML file of the area to be diverted and the CA areas shall be uploaded on the e-Green watch portal with all requisite details, before issuing working permission towards linear projects or submitting compliance report for seeking Final/Stage-II approval, as the case may be.
8. All the funds received from the user agency under the project shall be transferred/ deposited to CAMPA fund only through e-portal.

B: Conditions which needs to be strictly complied on field after handing over of forest land to the User Agency by the State Forest Department but the compliance in form of undertaking shall be submitted prior to Final/Stage-II approval:

1. Legal status of the forest land shall remain unchanged.
2. Forest land will be handed over to the User Agency only after required non-forest land for the project is handed over to the User Agency.
3. Compensatory afforestation shall be taken up by the Forest Department over 1.70 ha de-graded forest land, comppt. No. 433, Village- Bhundal, Tehsil- Rajsamand, District - Rajsamand of Rajasthan at the cost of the User Agency. As far as possible, a mixture of local indigenous species shall be planted and mono-culture of any species may be avoided.
4. User agency shall restrict the felling of trees to 07 trees/minimum numbers in the diverted forest land and the trees shall be felled under the strict

[Signature]
30/05/2023

6-146/2021/Wt
dated-10/2/2022

5

I/45164/2023

- supervision of the State Forest Department and cost of felling of trees shall be deposited by the User Agency with the State Forest Department.
5. The User Agency shall comply with the guidelines for laying transmission lines through forest areas issued by Ministry vide letter no. 7-25/2012-FC dated 05/05/2014 & 19/11/2014.
 6. The User Agency shall comply with the guideline for laying transmission lines through forest areas issued by Ministry vide Chapter 10 of FCA, 1980 Handbook 2019.
 7. The User Agency shall comply with the Hon'ble NGT order for transmission line dated 07.03.2012.
 8. No damage to the flora and fauna of the adjoining area shall be caused.
 9. The layout plan of the proposal shall not be changed without prior approval of Central Government.
 10. No labour camp shall be established on the forest land.
 11. Sufficient firewood, preferably the alternate fuel, shall be provided by the User Agency to the labourer after purchasing the same from the State Forest Department or the Forest Development Corporation or any other legal source of alternate fuel.
 12. The boundary of the diverted forest land shall be suitably demarcated on ground at the project cost, as per the directions of the concerned Divisional Forest Officer.
 13. No additional or new path will be constructed inside the forest area for transportation of construction materials for execution of the project work.
 14. The period of diversion under this approval shall be co-terminus with the period of lease to be granted in favour of the user agency or the project life, whichever is less.
 15. The forest land shall not be used for any purpose other than that specified in the project proposal.
 16. The forest land proposed to be diverted shall under no circumstances be transferred to any other agencies, department or person without prior approval of Govt. of India.
 17. The User Agency shall submit the annual self-compliance report in respect of the above stated conditions to the State Government and Integrated Regional Office, Jaipur by the end of March every year.
 18. The User Agency shall comply with all the provisions of the all Acts, Rules, Regulations, Guidelines, Hon'ble Court Order (s) and NGT Order (s) pertaining to this project, if any, for the time being in force, as applicable to the project.

[Signature]
30/05/2023

PART-II

(To be filled by the concerned Deputy Conservator of Forest)

State Serial No. of proposal : RJ-090/2020

1. Location of the project/Scheme : Rajasthan

- (i) State / Union Territory : Rajasthan
- (ii) District : Pali
- (iii) Forest Division : Rajsamand Wildlife
- (iv) Area of forest land proposed for diversion (in ha.) : 0.8491
- (v) Category of the Proposal: Transmission Line

2. Legal status of forest land proposed for diversion

| S. No. | Division | Forest Land(ha.) | Legal Status |
|--------|--------------------|------------------|-----------------|
| 1 | Rajsamand Wildlife | 0.8491 | Reserved Forest |
| Total | | 0.8491 | |

Division 1. : Rajsamand Wildlife

3. District wise area to be diverted in the division

| S. No. | District | Area(ha.) |
|--------|----------|-----------|
| 1 | Pali | 0.8491 |
| Total | | 0.8491 |

4. Details of Vegetation available in the forest land proposed for diversion

(i) Density of vegetation

| S. No. | Area(in ha.) | Density | Eco-Class |
|--------|--------------|---------|-----------|
| 1 | 0.8491 | 0.1 | Eco 3 |
| Total. | | 0.8491 | |

(ii) Species-wise local/scientific names and girth-wise enumeration of trees at FRL

| S. No. | Scientific Name | Local Name | (0-30)cm. | (31-60)cm. | (61-90)cm. | (91-120)cm. | (121-150)cm. | (>150)cm. |
|--------------------------|------------------|------------|-----------|------------|------------|-------------|--------------|-----------|
| 1 | Butea Monosperma | Khakhara | 0 | 0 | 4 | 0 | 0 | 0 |
| 2 | Others | Juliflora | 0 | 3 | 0 | 0 | 0 | 0 |
| Total | | | 0 | 3 | 4 | 0 | 0 | 0 |
| Sub Total (No of Trees.) | | | 7 | | | | | |

5. Working plan prescription for the forest land proposed for diversion : Forest Protection working circle

6. Brief note on vulnerability of the forest area to erosion : Not vulnerable to erosion

7. Approximate distance of the proposed site for diversion from boundary of forest(in km.) : 0

8. Significance of the forest land proposed for diversion from wildlife point of view

- (i). Details of wildlife present in and around the forest land proposed for diversion : Sloth Bear, panther, sambar, Blue bull, common Langur, Jackal Etc.
- (ii). Whether forms part of national park, wildlife sanctuary, biosphere reserve, tiger reserve, elephant corridor, wildlife migration corridor etc. : Yes
Details and comments on the impact of Project on such areas : No impact of this project is along with existing road.
- (iii). Whether the forest land proposed for diversion is located within eco-sensitive zone(ESZ) of the Protected Area notified under Wildlife(Protection) Act, 1972 (Note: In case, ESZ of a Protected Area is not notified, then, 10kms distance from boundary of the Protected Area should be treated as ESZ): Yes
Details of Protected Area and comments on the impact of Project on the ESZ : No impact of this project is along with existing road.

Patch Wise Details

- (iv). Whether any national park, wildlife sanctuary, biosphere reserve, tiger reserve, elephant corridor, wildlife migration corridor etc., is located within 1 Km. from boundary of the forest land proposed for diversion : Yes

Details and comments on the impact of Project on such areas : No impact of this project is along with existing road.

- (v). Whether any rare/endangered/unique species of flora and fauna found in the area : No

9.

Details of any protected archaeological/heritage site/defence establishment or any other important monument located in the area, if any

- (i). Whether any protected archaeological/heritage site/defence establishment or any other important monument is located in the area : No

10. Comment as to the reasonability of the extent of the forest land proposed for diversion

- (i). Whether the requirement of forest land as proposed by the user agency is unavoidable and bare minimum for the project : Yes

11. Details of violation(s), if any ,committed


- (i). Whether any work in violation of the Act or guidelines issued under the Act has been carried out : No

12. Whether work in violation is still in progres(Yes/No) : NIL


13. Details of compensatory afforestation scheme

Patch wise details for Degraded Area (To be earmarked by DFO)

- (i). Total Financial Outlay for C.A(lacs): 272680

| S.no | Patch No. | Area(ha.) | Name of PF/RF | Range | Compartment No | Uploaded KML file of patch |
|------|-----------|-----------|---------------|-----------|----------------|--|
| 1 | 1 | 1.7 | UF | RAJASMAND | 1 |  View file |











- (ii). Copy of CA scheme details: 

- (iii). Scanned copy of the Geo-referenced map of the forest land proposed for C.A. prepared by using DGPS or Total Station: 

- (iv). Copy of Survey of India Toposheet indicating boundary of forest land proposed for C.A.: 

- (V). Copy of NOC from Competent Authority : 

Additional information Details

| S. No. | Documents | Remarks |
|--------|---|-----------------|
| 1 |  | Digital map |
| 2 |  | Gazette |
| 3 |  | Medicinal plant |
| 4 |  | Ca From 20 |
| 5 |  | site inspection |
| 6 |  | Toposheet |
| 7 |  | CA |
| 8 |  | Tree cutting |
| 9 |  | Recommended |
| 10 |  | NPV |

14. District Profile

| S.no | District Name | Geographical area of the district (in ha.) | Forest area of the district (in ha.) | Total forest area diverted since 1980 (in ha.) | No. of Approved Cases | Forest Land including penal C.A. (in ha.) | Progress of compensatory afforestation as on(date) | A) Forest land (in ha.) | B) Non-forest land (in ha.) |
|------|---------------|--|--------------------------------------|--|-----------------------|---|--|-------------------------|-----------------------------|
| 1 | Pali | 1238700 | 61944.770 | 10.18 | 1 | 650.155 | 10/06/2022 | 650.155 | 29.535 |

15. Site inspection report of the DFO/CCF/Nodal Officer highlighting important facts pertaining to the forest land

| Division Name | Circle | Site inspected By | Whether site inspected | No. of times site visited | Site inspection report | Date of visit |
|---------------|--------|-------------------|------------------------|---------------------------|------------------------|---------------|
|---------------|--------|-------------------|------------------------|---------------------------|------------------------|---------------|

| | | | | | | |
|--------------------|------------------|-----|-----|-----|---------|------------|
| Rajsamand Wildlife | Udaipur Wildlife | DFO | Yes | One | | 25/05/2022 |
| | Udaipur Wildlife | CF | No | | No Data | |

(Specific recommendation of the DFO/CCF/Nodal Officer with (Part II, III & Part IV))

16.

Specific recommendation of the DFO/CCF/Nodal Officer for acceptance or otherwise of the proposal with reason

| Division | Circle | Recommendation By | Recommendation | Reason | Letter | Whether CF agreed |
|--------------------|------------------|-------------------|----------------|--|--------|-------------------|
| Rajsamand Wildlife | Udaipur Wildlife | DFO | Recommended | Proposal is electricity for vilage along with existing road. So recommendation in Public interest. | | |
| | Udaipur Wildlife | CF | Recommended | Proposal is electricity for vilage along with existing road. So recommendation in Public interest. | | Yes |
| | | Nodal Officer | Recommended | The proposal is in public interest. | | |

Specific recommendation of the State Government (Part V)

17.

Specific recommendation of the State Government for acceptance or otherwise of the proposal with reason (Part V)

| State | Recommendation By | Recommendation | Recommendation Date | Remarks | Signing Authority | Notification | Recommendation Letter |
|-----------|-------------------|----------------|---------------------|-------------|---------------------|--------------|-----------------------|
| Rajasthan | State Secretary | Recommended | 04/05/2023 | Recommended | State Govt. Officer | No Data | |

Stage-I Clearance Report

17.

| Regional Office | Recommendation By | MoEF File No. | Date of Stage-I Clearance | Clearance Letter |
|-----------------|-------------------|--------------------|---------------------------|------------------|
| Jaipur | Regional Office | 8B/RAJ019/2023-JPR | 30/05/2023 | |

23. Stage-II Clearance Details

| Proposal No. | Date of Stage-II Clearance | Proposal Status | Clearance Letter |
|------------------------|----------------------------|-----------------------|------------------|
| FP/RJ/TRANS/43798/2020 | | Approved In-Principle | No Data |

Print

Revised

DEPUTY CONSERVATOR OF FOREST, WILDLIFE
RAJSAMAND (RAJASTHAN)

DETAILS OF AMOUNT OF NPV TO BE DEPOSITED

Full Title of the Project: Construction of 11 kv Transmission Line for Rural Electrification of Bera Sukh Sagar to Village Sand Mangra, Khejdi Ka Bala, Lakha ka Khet, Tehsil-Sojat, District Pali (Raj)"

File No. : FP/RJ/TRANS/43798/2020

As per the Order dated 06/01/2022, MoEF, Government of India Rates for NPV ECO Class-III (Open Forest) is Rs. 9, 57,780/- Per Hectare, Hence Total NPV Amount Construction of 11 kv Transmission Line for Rural Electrification of Bera Sukh Sagar to Village Sand Mangra, Khejdi Ka Bala, Lakha ka Khet, Tehsil-Sojat, District Pali (FP/RJ/TRANS/43798/2020) under Rajsamand wildlife Division will be:

For Forest Land

0.8491 x Rs. 9, 57,780/- x 5 time = **Rs. 40,66,255/-** (Forty Lakhs, Sixty Six Thousand Two Hundred and Fifty five Rupees Only).


For Non Forest Land in WLS

6.8292 x Rs. 9, 57,780/- = **Rs. 65,40,871/-** (Sixty Five Lakhs, forty Thousand Eight Hundred and seventy one Rupees Only).

Total NVP- 40,66,255+65,40,871=**1,06,07,126/-** (one core Six Lakhs, Seven Thousand one Hundred and Twenty Six Rupees Only).

Place : Rajsamand

Date : 22/02/2023

(Signature) 

Name -Dr. A.N. Gupta

Designation DCF WILDLIFE, Rajsamand

Official Seal..... **उप-वन-संरक्षक**
वन्यजीव, राजसमंद

CA SCHEME – DFL (Labour Rate : 252/- Rupees)

"Construction of 11 kv Transmission line for Rural Electrification of Bera Sukh Sagar to Village Sand Mangra, Khejdi ka Bala, Lakha ka Khet, Dist. Pali."

Proposed Forest Land Under Rajsamand Division: 0.8491 ha.

| Sr No. | Details of Work | Rate Per Hectare | Degraded Forest Land (DFL) Area (in Hectare) | Total Amount for CA (In Rupees) |
|--|----------------------------------|--|--|--|
| 1 | 0 Years (Advance Action) | 45141 | 1.70 | $1,60,400 \times 1.70 = 2,72,680/-$ (Two Lakhs, Seventy Two Thousand, Six Hundred, Eighty Rupees Only) |
| 2 | 1st Year (Planting Year) | 41724 | 1.70 | |
| 3 | 2nd Year Maintenance (Year-2) | 13152 | 1.70 | |
| 4 | 2nd Year Maintenance (Year-3) | 6038 | 1.70 | |
| 5 | Subsequent Maintenance (Year-4) | 6038 | 1.70 | |
| 6 | Subsequent Maintenance (Year-5) | 6038 | 1.70 | |
| 7 | Subsequent Maintenance (Year-6) | 6038 | 1.70 | |
| 8 | Subsequent Maintenance (Year-7) | 6038 | 1.70 | |
| 9 | Subsequent Maintenance (Year-8) | 6038 | 1.70 | |
| 10 | Subsequent Maintenance (Year-9) | 6038 | 1.70 | |
| 11 | Subsequent Maintenance (Year-10) | 6038 | 1.70 | |
| 12 | Subsequent Maintenance (Year-11) | 6038 | 1.70 | |
| 13 | Subsequent Maintenance (Year-12) | 6038 | 1.70 | |
| Amount for CA (As per Approved Model) | | 1, 60,397/- or Say 1,60,400/- Per ha. | 1.70 ha. | |

(Signature)

Name Ninad Kumar Rai

Designation D.C.E., J.D.D., Rajsamand

Official Seal उप. वन संयोजक

इन्चार्ज, राजसमंद