

OFFICE OF THE DIVISIONAL FOREST OFFICER ; ANGUL DIVISION:ANGUL.

To Letter No. 8640 /110/DRP/2021/Dated. 3-11-21

The General Manager
Singrani Collieries Co Ltd, Naini Area Angul
H.No.129 Mishrapada, Angul
At/Po-Dist-Angul, Odisha-Pin-759122

Sub:- Proposal for diversion of 783.275 ha forest land for Naini open cast project(Coal Mine) of M/S the Singareni Collieries Company Ltd consisting of 643.095 ha (Chhendipada-Ankurpal)Reserve Forest and 140.180 ha revenue forest land of Chhendipada Range ,Angul District.

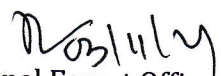
Ref: 1. Proposal No. FP/OR/MIN/30980 / 2017
2. No. 8-01/2020-FC dt. 28.07.2021 of GoI, MoEF & CC,
3.Memo No.13490 F&E dt 03.08.2021of Spl. Secy. to Govt. FE & CC Deptt.
4. This Office Letter No. 6010 dt. 04.08.2021.

Sir,

With reference to the above cited letter on the subject, it is to inform that the Govt. of India MOEF & CC vide their letter No. 8-01/2020-FC dt. 28.07.2021 have accorded in principle approval under section -2 of the Forest (Conservation) Act ,1980 **for proposed for diversion of 783.275 ha of forest land in favour of M/S Singareni Collieries Company Ltd mining project in Angul District (Odisha) .**

Hence, as per condition No. B-8(iii) of Stage-I order of GoI , MoEF & CC , you are requested to deposit an amount of **Rs. 41,74,225/- (Rupees Forty one lakhs seventy four thousand two hundred and twenty five)** Only as per the scheme for afforestation over 1.5 times of safety zone over 14.00 ha area of degraded forest land identified in Nialu-Lodhajhari-Sapakata R.F. in Kaniha Range approved by the Regional Chief Conservator of Forests, Angul Circle Angul vide his memo No. 4428 dt. 02.11.2021 **(copy enclosed)** in the **Ad-hoc CAMPA in the saving Bank Account No. 520101263743655 , Corporation Bank, Lodhi Complex, Ground Floor, Block No. 11, CGO Complex, Lodi Road New Delhi** through "e " payment immediately and intimate the same to the undersigned for taking further action in the matter.

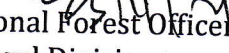
Yours faithfully


Divisional Forest Officer
Angul Division

// 2 //


Memo No. 8641 / Dated. 3-11-21

Copy forwarded to the Principal Chief Conservator of Forests, Forest Diversion & Nodal Officer, F.C. Act, O/o the Principal Chief Conservator of Forests, Odisha for favour of information and necessary action with reference to Memo No. 4429 dt. 02.11.2021 of Regional CCF, Angul.


Divisional Forest Officer
2 Angul Division

Memo No. 8642 / Dated. 3-11-21

Copy forwarded to the Regional Chief Conservator of Forests, Angul Circle for favour of kind information and necessary action with reference to Memo No. 4428 dt. 02.11.2021 of Regional CCF, Angul.


Divisional Forest Officer
2 Angul Division.



**OFFICE OF THE REGIONAL CHIEF CONSERVATOR OF FORESTS; ANGUL CIRCLE,
AT/PO- HAKIMPADA, ANGUL- 759143, ODISHA, Phone-06764-296010 (O), 296011(Res),**

Email Id: rccfangul@gmail.com

Memo No 4428 5F.FC- 44/2021. Dated.02.11.2021

To

The Divisional Forest Officer,
Angul Forest Division.

Sub:- Proposal for diversion of 783.275 ha forest land for Naini open cast project(Coal Mine) of M/s. the Singerani Collieries Company Limited consisting of 643.095 ha (Chhendipada-Ankurpal) Reserved Forest and 140.180 ha revenue forest land of Chhendipada Range ,Angul District- **Approval of schemes.**


Ref:- Your Memo No. 7695 dated 04.10.2021.

The following schemes submitted vide your Memo under reference are approved by the undersigned at the wage rate of Rs.311/- per man-day and returned herewith in two sets for information and needful action. You are requested to raise demand on the User Agency as per conditions imposed by Govt. of India, MoEF & CC vide Letter No.8-01/2020 FC dated 28.07.2021.

Sl. No.	Condition No	Name of the scheme	Financial outlay.(Rs.)
1	A-04(i)	Mitigative measures to minimize soil erosion and chocking of streams.	14,40,66,106/-
2.	A-04-(ii)	Planting of adequate drought hardy plant species and sowing of seeds in the appropriate area within the mining lease to arrest soil erosion..	4,65,53,563/-
3.	A-04(iii)	Construction of check dams, Retention walls, Toe walls to arrest sliding down of the excavated material along the contour .	4,34,91,712/-
4.	A-04(iv)	Stabilize the Overburden Dumps by appropriate grading/benching which should also ensure angle of repose at any given place is less than 28	1,10,22,131/-
5.	A-04(v)	Top Soil Management.	3,36,10,774/-
6.	A -(6)	Plantation and SMC activities to restock and rejuvenate degraded open forests (having crown density 0.4 if any located in the area within 100 M outer perimeter of Mining Lease	1,59,44,322/-
7.	A-(7)	De-silting of village tanks and other water bodies located within five KM from the mine lease boundary so as to mitigate the impact of siltation of such Tanks/Water Bodies.	4,01,50,653/-
8.	B-8 (i)	Demarcation of safety zone and its Fencing, Protection & Regeneration of Safety Zone area	36,68,994/-
9.	B-8(iii)	Afforestation over 1.5 times of safety zone elsewhere in the degraded forest land	41,74,225/-

You are requested to submit point-wise compliance on the conditions imposed in stage-I approval order to this office immediately for further action.


Encl: As above.


Regional Chief Conservator of Forests

Memo No.4429 /dated.02.11.2021


Copy along with copy of the above approved scheme each in one set forwarded to the Addl. Principal Chief Conservator of Forests (Forest Diversion and Nodal Officer, FC Act), Office of the Principal Chief Conservator of Forests & HoFF, Odisha for favour of information and necessary action with reference to Memo No.7696 dated 4.10.2021 of the DFO, Angul Division.

Encl: As above.


Regional Chief Conservator of Forests
Angul.

Memo No. 4430 /dated.02.11.2021

Copy forwarded to the General Manager, Singerani Collieries Company Ltd. Naini Area, Angul for information and necessary action.


Regional Chief Conservator of Forests
Angul