



GOVERNMENT OF KARNATAKA

PUBLIC WORKS, PORTS & INLAND WATER TRANSPORT DEPARTMENT

Office of the Executive Engineer, National Highway Division, Kalaburagi,

Plot No.25-1/1, Virendra Patil Colony, GDA Layout, Sedam Road, Kalaburagi-585105

Telephone No: +91-9342660511

Email:eenhdnklbg@gmail.com

No.EE/NHD/KLB/AE-1/NH-150-1/Forest/2020-21/

Date: 18/2/2021

To,

The Deputy Conservator of Forest,

Yadgiri Territorial Division,

**Yadgiri-585201.**

Sir,

**Sub:** Diversion of 4.6038 ha. of Forest land in Sy. No. 10, Wadnahalli Village (0.9664 ha) and Sy. No.163, of Yargola village (3.6374 ha), Hattikuni Hobli, Yadgiri Taluka & District for Widening to two/four lane with paved shoulders from Chittapur Cross to Start of Yadgir Bypass (CH. 34.000 to CH.70.900) of National Highway NH-150 (Gulbarga-Wadi-Yadgir Section) in favour of Executive Engineer, National Highways Division, Public Works, Ports & Inland Water Transport Department, Kalaburagi (Proposal No. FP/KA/Road/36272/2018)- reg.

**Ref:** 1. Regional MOEF B'lore letter No.F.No.4-KRB1231/2020-BAN Dated:12.10.2020.  
2. DCF Yadgir Letter No. B3/Land/NHAI/CR-28/2018-19/859 Dated:08.12.2020

\*\*\*\*\*

Sl. No	Conditions	Completions
1	The legal status of forest land shall remain unchanged.	Remain unchanged.
2	The boundary of the forest land to be diverted shall be suitable demarcated on ground at cost of User Agency as per the directions of concerned Divisional Forest officer.	Demarcation of the proposal forest area has been carried out by user agency erecting cement concrete poles at an interval of 20 Mtr apart photo copy enclosed. (Annexure-1)
3	The non-forest land proposed for CA over an extent of 9.21 ha, at Sy. No.172, Goudagera village, Balichakra Hobli, Yadgir Taluk & District, shall be transferred and mutated in the name of Forest Department and notified as RF/PF prior to Stage-II approval. A copy of the original notification declaring the non-forest land under section 4 or section 29 of the India Forest Act, 1927, or under the relevant section of the State Forest Act as the case may be, will be submitted by the State Government prior to stage-II approval.	The non forest land for CA of 9.21 ha at Sy.No.172, Goudagera village, Balichakra Hobli, Yadgir Taluka & District has been transferred in the name of Forest Department. RTC & Mutation copy are enclosed at(Annexure-2)
4	The cost of raising Compensatory Afforestation over an extent of 9.21 ha. of Government land in Sy.No.172, Goudagera village, Balichakra Hobli, Yadgir Taluk & District, shall be realized from user agency.	An amount of <b>Rs. 1,46,71,530/-</b> has been remitted to CAMPA Head account on 11.01.2021. (Annexure-3)
5	The state Government shall charge the Net Present Value of diverted forest land of 4.6038 ha. From the user agency as per the orders of the Hon'ble Supreme Court dated 28.03.2008 and 09.05.2008 in IA Nos.826 in 566 with related IA's in writ Petition (Civil) No.202/1995.	An amount of <b>Rs. 36,96,851/-</b> has been remitted to CAMPA Head account on 11.01.2021 on 11.01.2021 (Annexure-3)




Sl. No	Conditions	Completions
6	Additional amount of the Net Present Value (NPV) of the diverted forest land if any, becoming due after revision of the same by the Hon'ble Supreme Court of India in future, shall be charged by the State Government from the user agency. The user agency shall furnish an undertaking to this effect.	Under taking enclosed (Annexure-4)
7	All the funds received from the user agency under the project shall be transferred/deposited to CAMPA fund only through( <a href="https://parivesh.nic.in/">https://parivesh.nic.in/</a> )	Compiled
8	The User Agency shall restrict the felling of trees to minimum number in the diverted forest land and the trees shall be felled under the strict supervision of the State Forest Department and the cost of felling of trees shall be deposited by the User Agency with the State Forest Department.	Under taking enclosed (Annexure-5)
9	The State government shall complete settlement of right, in term of the Scheduled Tribes and Other Traditional Forest Dwellers (Recognition of Forest Rights) Act 2006, if any, on the forest land to be diverted and submit the documentary evidence as prescribed by this Ministry in it's letter No. 11-9/1998-FC dated 3rd August 2009 read with 05.07.2003, in support thereof.	FRA Certificate will be submitted soon after the issue from the Deputy Commissioner Yadgir. (Annexure-6)
10	The User Agency shall raise strip plantation on both sides and central verge of the road as per the IRC norms, wherever possible.	Under taking enclosed (Annexure-7)
11	Speed regulating signage shall be erected along the road at regular intervals in the forest areas.	Under taking enclosed (Annexure-8)
12	User Agency shall obtain the Environmental Clearance as per the provisions of the Environment (Protection) Act, 1986, if applicable.	As per the Ministry of Environment and Forests Notification S.O.2559(E) Dtd:22.08.2013, the requirement of Environmental clearance only if "Expansion of National Highways greater than 100 km involving additional right of way or land acquisition greater than 40m on existing alignment and 60m on re-alignments or by-passes" As the project length is less than 100km Hence Environmental Clearance is not applicable. (Annexure-9)
13	The layout plan of the proposal shall not be changed without prior approval of Central Government.	Under taking enclosed (Annexure-10)
14	No labour camp shall be established on the forest land.	Under taking enclosed (Annexure-11)
15	Sufficient firewood, preferably alternate fuels, shall be provided by the User agency to the labourer after purchasing the same from the State Forest Department or the Forest Development Corporation or any other legal source of alternate fuel.	Under taking enclosed (Annexure-12)



Sl. No	Conditions	Completions
16	No additional or new path will be constructed inside the forest area for transportation of construction material for execution of the project work.	Under taking enclosed (Annexure-13)
17	The forest land shall not be used any purpose other than i.e. specified in the project proposal. The total forest area utilized for the project shall not exceed 4.6038 ha.	Under taking enclosed (Annexure-14)
18	The forest land proposed to be diverted shall under no circumstances be transferred to any other agencies, department or person without prior approval of Government of India.	Under taking enclosed (Annexure-15)
19	The period of diversion under this approval shall be co-terminus with the period of lease to be granted in favour of the user agency of the project life, whichever is less.	Under taking enclosed (Annexure-16)
20	The compliance report shall be uploaded on e-portal ( <a href="https://parivesh.nic.in/">https://parivesh.nic.in/</a> ).	Complained
21	Any other condition that the Ministry of Environment, forest and Climate Change may stipulate from time to time in the interest of conservation, protection and development of Forest and Wildlife.	Under taking enclosed (Annexure-17)
22	Violation of any of these conditions will amount to violation of forest (Conservation) Act, 1980 and action would be taken as per the MoEF&CC Guideline F.No.11-42/2017-FC dated: 29/01/2018.	Under taking enclosed (Annexure-18)
23	The State Government and user agency shall comply the provisions of all the Acts, Rules, Regulations, Guidelines, NGT order & Hon'ble Court Order (s) pertaining to this project, if any, for the time being in force, as applicable to the project.	Under taking enclosed (Annexure-19)

Encl:As above.

Yours Faithfully

  
Executive Engineer  
National Highway Division  
Kalaburagi





**GOVERNMENT OF KARNATAKA**

**PUBLIC WORKS, PORTS & INLAND WATER TRANSPORT DEPARTMENT**

**Office of the Executive Engineer, National Highway Division, Kalaburagi,**

**Plot No.25-1/1, Virendra Patil Colony, GDA Layout, Sedam Road, Kalaburagi-585105**

**Telephone No: +91-9342660511**

**Email:eenhdnklbg@gmail.com**

**Annexure-1**

**UNDERTAKING**

**Sub:** Diversion of 4.6038 ha. of Forest land in Sy. No. 10, Wadnahalli Village (0.9664 ha) and Sy. No.163, of Yargola village (3.6374 ha), Hattikuni Hobli, Yadgiri Taluka & District for Widening to two/four lane with paved shoulders from Chittapur Cross to Start of Yadgir Bypass (CH. 34.000 to CH.70.900) of National Highway NH-150 (Gulbarga-Wadi-Yadgir Section) in favour of Executive Engineer, National Highways Division, Public Works, Ports & Inland Water Transport Department, Kalaburagi (Proposal No. FP/KA/Road/36272/2018)- reg.

\*\*\*\*\*

The demarcation of the proposed forest area has been carried out by erecting cement concrete pillars duly numbered at an interval of 20 meters at the cost of our department.

Yours Faithfully

Executive Engineer  
National Highway Division  
Kalaburagi



**Demarcation of Diversion of 4.6038 ha of Forest Land in Sy. No. 10 of Wadnahalli village (0.9664ha) and Sy. No: 163 of Yeragol Village (3.6374ha), Hattikuni Hobli, Yadgir Taluka & District for Widening to two/four lane with paved shoulders from Chittapur Cross to Start of Yadgir Bypass (Km 34.00 to 70.90) of NH-150 of Kalaburagi-Wadi-Yadgir Section in the state of Karnataka under EPC mode (Package-I)**



*Shetty*

**Assistant Executive Engineer  
National Highway Sub-Division  
Yadgir**

*Attho*

**Executive Engineer  
National Highway Division  
Kalaburagi**



**Demarcation of Diversion of 4.6038 ha of Forest Land in Sy. No. 10 of Wadnahalli village (0.9664ha) and Sy. No: 163 of Yeragol Village (3.6374ha), Hattikuni Hobli, Yadgir Taluka & District for Widening to two/four lane with paved shoulders from Chittapur Cross to Start of Yadgir Bypass (Km 34.00 to 70.90) of NH-150 of Kalaburagi-Wadi-Yadgir Section in the state of Karnataka under EPC mode (Package-I)**



*[Signature]*

**Assistant Executive Engineer  
National Highway Sub-Division  
Yadgir**

*[Signature]*

**Executive Engineer  
National Highway Division  
Kalaburagi**



**Demarcation of Diversion of 4.6038 ha of Forest Land in Sy. No. 10 of Wadnahalli village (0.9664ha) and Sy. No: 163 of Yeragol Village (3.6374ha), Hattikuni Hobli, Yadgir Taluka & District for Widening to two/four lane with paved shoulders from Chittapur Cross to Start of Yadgir Bypass (Km 34.00 to 70.90) of NH-150 of Kalaburagi-Wadi-Yadgir Section in the state of Karnataka under EPC mode (Package-I)**



*Shetty*

**Assistant Executive Engineer  
National Highway Sub-Division  
Yadgir**

*Alf*

**Executive Engineer  
National Highway Division  
Kalaburagi**



**Demarcation of Diversion of 4.6038 ha of Forest Land in Sy. No. 10 of Wadnahalli village (0.9664ha) and Sy. No: 163 of Yeragol Village (3.6374ha), Hattikuni Hobli, Yadgir Taluka & District for Widening to two/four lane with paved shoulders from Chittapur Cross to Start of Yadgir Bypass (Km 34.00 to 70.90) of NH-150 of Kalaburagi-Wadi-Yadgir Section in the state of Karnataka under EPC mode (Package-I)**



*[Signature]*

**Assistant Executive Engineer  
National Highway Sub-Division  
Yadgir**

*[Signature]*

**Executive Engineer  
National Highway Division  
Kalaburagi**



## ಜಿಲ್ಲಾಧಿಕಾರಿಗಳು, ಯಾದಗಿರಿ ಜಿಲ್ಲೆ, ಯಾದಗಿರಿ ರವರ ನಡುವಳಿಗಳು

ವಿಷಯ :- ಯಾದಗಿರಿ ಜಿಲ್ಲೆಯ ಯಾದಗಿರಿ ತಾಲ್ಲೂಕಿನ ಗೌಡಗೇರಾ ಗ್ರಾಮದ ಸರಕಾರಿ ಸ.ನಂ.172 ರಲ್ಲಿ 23-35 ಎಕರೆ/ಗುಂಟೆ ಜಮೀನನ್ನು ಪರಿಹಾರತ್ಮಕ ನೆಡುತೋಪು ಬೆಳೆಸುವ ಸಲುವಾಗಿ ಅರಣ್ಯ ಇಲಾಖೆಗೆ ಮಂಜೂರು ಮಾಡುವ ಕುರಿತು.

ಕಾ.ನಿ.ಇಂ. ಪಾ.ಜಿ. ವಿಭಾಗ	1	ಉಪ ಅರಣ್ಯ ಸಂರಕ್ಷಣಾಧಿಕಾರಿಗಳು, ಪ್ರಾದೇಶಿಕ ಅರಣ್ಯ ವಿಭಾಗ, ಯಾದಗಿರಿ ಇವರ ಪತ್ರ ದಿನಾಂಕ: 01.08.2019
ಕಲಬುರಗಿ		
ಕಾ.ನಿ.ಇಂ.	2	ಸಹಾಯಕ ಆಯುಕ್ತರು ಯಾದಗಿರಿ ಇವರ ಪತ್ರ ಸಂ/ಕಂ/ಭೂಮಿ/ /2019-20 ದಿನಾಂಕ: 22.08.2019.
ಲಿ.ಪ.	3	ಈ ಕಾರ್ಯಾಲಯದ ಪತ್ರ ಸಮ ಸಂಖ್ಯೆ ದಿನಾಂಕ: 28.08.2019.
ಪ್ರ.ದ.ಸ.	4	ಸರಕಾರದ ಪ್ರಧಾನ ಕಾರ್ಯದರ್ಶಿಗಳು, ಕಂದಾಯ ಇಲಾಖೆ, ಬೆಂಗಳೂರು ರವರ ಪತ್ರ ಸಂ/ಆರ್.ಡಿ/18/ ಎಲ್.ಜಿ.ಜಿ/2019 ದಿನಾಂಕ: 08.11.2019.
ಪೀಠಿಕೆ :-		

\*\*\*\*\*

ಮೇಲ್ಕಂಡ ವಿಷಯಕ್ಕೆ ಸಂಬಂಧಿಸಿದಂತೆ, ಉಲ್ಲೇಖಿತ(1)ರ ಪತ್ರದ ಮೂಲಕ ಯಾದಗಿರಿ ಪ್ರಾದೇಶಿಕ ಅರಣ್ಯ ವಲಯದ ವ್ಯಾಪ್ತಿಯಲ್ಲಿ ಬರುವ ಚಿತ್ತಾಪುರ ಕ್ರಾಸ್‌ದಿಂದ ಯಾದಗಿರಿ ಬೈಪಾಸ್ ರಸ್ತೆವರೆಗೆ ರಾಷ್ಟ್ರೀಯ ಹೆದ್ದಾರಿ 150 ಕ್ಕೆ (34.00 ಕಿ.ಮೀ ದಿಂದ 70.90 ಕಿ.ಮೀ ವರೆಗೆ) ರಸ್ತೆ ಅಗಲೀಕರಣ ಕಾಮಗಾರಿಗಾಗಿ ಯರಗೋಳ ಗ್ರಾಮದ ಸ.ನಂ.163 ರಲ್ಲಿ 3.6374 ಹೆಕ್ಟರ್ ಮತ್ತು ವಡ್ಡಳ್ಳಿ ಗ್ರಾಮದ ಸ.ನಂ.10 ರಲ್ಲಿ 0.9664 ಹೆಕ್ಟರ್ ಒಟ್ಟು 4.6038 ಹೆಕ್ಟರ್ ಅರಣ್ಯ ಪ್ರದೇಶವನ್ನು ಅರಣ್ಯೇತರ ಉದ್ದೇಶಕ್ಕಾಗಿ ರಾಷ್ಟ್ರೀಯ ಹೆದ್ದಾರಿ ಪ್ರಾಧಿಕಾರ, ಕಲಬುರಗಿ ರವರು ಬಳಸಿಕೊಳ್ಳುತ್ತಿದ್ದು, ಸದರಿ ಜಮೀನಿನ ಬದಲಾಗಿ ಯಾದಗಿರಿ ಪ್ರಾದೇಶಿಕ ಅರಣ್ಯ ವಲಯದ ವ್ಯಾಪ್ತಿಯಲ್ಲಿ ಡೀಮ್ಡ್ ಫಾರೆಸ್ಟ್ ಪ್ರದೇಶವಾದ ಯಾದಗಿರಿ ತಾಲ್ಲೂಕಿನ ಬಳಿಚಕ್ರ ಹೋಬಳಿಯ ಗೌಡಗೇರಾ ಗ್ರಾಮದ ಡೀಮ್ಡ್ ಫಾರೆಸ್ಟ್ ಸ.ಸಂ.172 ರಲ್ಲಿ 4.6038 ಫಿ2=9.2076 ಹೆಕ್ಟರ್ (23-35 ಎಕರೆ/ಗುಂಟೆ) ಡೀಮ್ಡ್ ಫಾರೆಸ್ಟ್ ಪ್ರದೇಶವನ್ನು ಪರಿಹಾರತ್ಮಕ ನೆಡುತೋಪು ಬೆಳೆಸುವ ಸಲುವಾಗಿ ಸದರಿ ಪ್ರದೇಶವನ್ನು ಮೋಜಣಿ ಮಾಡಿ ಅರಣ್ಯ ಇಲಾಖೆಯ ಹೆಸರಿಗೆ ಪಹಣಿ ಮತ್ತು ಮುಟೇಶನ್‌ಗಳಲ್ಲಿ ಅರಣ್ಯ ಇಲಾಖೆಗೆ ವರ್ಗಾಯಿಸಿ , ಹಸ್ತಾಂತರಿಸಲು ಕೋರಿರುತ್ತಾರೆ.

ಉಲ್ಲೇಖಿತ(2)ರ ಮೂಲಕ ಸಹಾಯಕ ಆಯುಕ್ತರು, ಯಾದಗಿರಿ ಇವರು ಸದರಿ ಗೌಡಗೇರಾ ಗ್ರಾಮದ ಡೀಮ್ಡ್ ಫಾರೆಸ್ಟ್ ಸ.ನಂ.172 ರಲ್ಲಿ 4.6038X2=9.2076 ಹೆಕ್ಟರ್ (23-35 ಎಕರೆ/ಗುಂಟೆ) ಡೀಮ್ಡ್ ಫಾರೆಸ್ಟ್ ಪ್ರದೇಶವನ್ನು ಪರಿಹಾರತ್ಮಕ ನೆಡುತೋಪು ಬೆಳೆಸುವ ಸಲುವಾಗಿ ಜಮೀನು ಗುರುತಿಸಿ, ಸದರಿ ಜಮೀನು ಮಂಜೂರಿಸಲು ಯೋಗ್ಯವಿರುತ್ತದೆ ಎಂದು ಶಿಫಾರಸ್ಸು ಮಾಡಿ ಸಂಬಂಧಿಸಿದ ದಾಖಲೆಗಳೊಂದಿಗೆ ಪ್ರಸ್ತಾವನೆಯನ್ನು ಸಲ್ಲಿಸಿರುತ್ತಾರೆ.

ಉಲ್ಲೇಖಿತ(3)ರ ಈ ಕಾರ್ಯಾಲಯದ ಪತ್ರದ ಮೂಲಕ ಯಾದಗಿರಿ ತಾಲ್ಲೂಕಿನ ಬಳಿಚಕ್ರ ಹೋಬಳಿಯ ಗೌಡಗೇರಾ ಗ್ರಾಮದ ಡೀಮ್ಡ್ ಫಾರೆಸ್ಟ್ (ಪಹಣಿ ಪ್ರಕಾರ ಪರಂಪೋಕ) ಸ.ನಂ.172 ರಲ್ಲಿ ಒಟ್ಟು ಕ್ಷೇತ್ರ 50-28 ಎಕರೆ/ಗುಂಟೆ ಜಮೀನಿನ ಪೈಕಿ 4.6038X2=9.2076 ಹೆಕ್ಟರ್ (23-35 ಎಕರೆ/ಗುಂಟೆ) ಪ್ರದೇಶವನ್ನು ಪರಿಹಾರತ್ಮಕ ನೆಡುತೋಪು ಬೆಳೆಸುವ ಸಲುವಾಗಿ ಅರಣ್ಯ ಇಲಾಖೆಗೆ ಕರ್ನಾಟಕ ಭೂ ಮಂಜೂರಾತಿ ನಿಯಮಗಳು , 1969 ರ ನಿಯಮ 22(ಎ)(3)(i)ರನ್ವಯ ಮಂಜೂರಿಸಲು ಸರಕಾರಕ್ಕೆ ಪ್ರಸ್ತಾವನೆ ಸಲ್ಲಿಸಲಾಗಿತ್ತು.

ಉಲ್ಲೇಖಿತ(4)ರ ಮೂಲಕ ಸರಕಾರವು ಯಾದಗಿರಿ ಜಿಲ್ಲೆಯ ಯಾದಗಿರಿ ತಾಲ್ಲೂಕಿನ ಗೌಡಗೇರಾ ಗ್ರಾಮದ ಡೀಮ್ಡ್ ಫಾರೆಸ್ಟ್ ಸ.ನಂ.172 ರಲ್ಲಿ 23-35 ಎಕರೆ/ಗುಂಟೆ ಪ್ರದೇಶವನ್ನು ಕರ್ನಾಟಕ ಭೂ ಮಂಜೂರಾತಿ ನಿಯಮಗಳು , 1969 ರ ನಿಯಮ 22(ಎ)(3) (i)ರನ್ವಯ ಪರಿಹಾರತ್ಮಕ ನೆಡುತೋಪು ಬೆಳೆಸುವ ಸಲುವಾಗಿ ಅರಣ್ಯ ಇಲಾಖೆಗೆ ಉಚಿತವಾಗಿ ಮಂಜೂರು ಮಾಡಲು ಪೂರ್ವಾನುಮೋದನೆಯನ್ನು ನೀಡಿರುತ್ತಾರೆ.



ಕಾರಣ, ಉಲ್ಲೇಖಿತ(4)ರ ಸರಕಾರದ ಪೂರ್ವಾನುಮೋದನೆಯಂತೆ ಯಾದಗಿರಿ ತಾಲ್ಲೂಕಿನ ಬಳಿಚಕ್ರ ಹೋಬಳಿಯ ಗೌಡಗೇರಾ ಗ್ರಾಮದ ಡೀಮ್ಸ್ ಫಾರೆಸ್ಟ್ (ಪಹಣಿ ಪ್ರಕಾರ ಪರಂಪೋಕ) ಸ.ನಂ.172 ರಲ್ಲಿ ಒಟ್ಟು ಕ್ಷೇತ್ರ 50-28 ಎಕರೆ/ಗುಂಟೆ ಜಮೀನಿನ ಪೈಕಿ 4.6038X2=9.2076 ಹೆಕ್ಟರ್ (23-35 ಎಕರೆ/ಗುಂಟೆ) ಪ್ರದೇಶವನ್ನು ಪರಿಹಾರತ್ಮಕ ನೆಡುತೋಪು ಬೆಳೆಸುವ ಸಲುವಾಗಿ ಉಪ ಅರಣ್ಯ ಸಂರಕ್ಷಣಾಧಿಕಾರಿಗಳು, ಪ್ರಾದೇಶಿಕ ಅರಣ್ಯ ವಿಭಾಗ, ಯಾದಗಿರಿ ಇವರಿಗೆ ಮಂಜೂರಿಸುವುದು ಸೂಕ್ತವೆಂದು ಪರಿಗಣಿಸಿ, ಈ ಕೆಳಗಿನಂತೆ ಆದೇಶಿಸಿದೆ.

## || ಆದೇಶ ||

ಸಂ/ಕಂ/ಭೂಮಂ/27/2019-20

ದಿನಾಂಕ: 22/11/2019

ಪೀಠಿಕೆಯಲ್ಲಿ ವಿವರಿಸಿದಂತೆ, ಯಾದಗಿರಿ ತಾಲ್ಲೂಕಿನ ಬಳಿಚಕ್ರ ಹೋಬಳಿಯ ಗೌಡಗೇರಾ ಗ್ರಾಮದ ಡೀಮ್ಸ್ ಫಾರೆಸ್ಟ್ (ಪಹಣಿ ಪ್ರಕಾರ ಪರಂಪೋಕ) ಸ.ನಂ.172 ರಲ್ಲಿ ಒಟ್ಟು ಕ್ಷೇತ್ರ 50-28 ಎಕರೆ/ಗುಂಟೆ ಜಮೀನಿನ ಪೈಕಿ 4.6038X2=9.2076 ಹೆಕ್ಟರ್ (23-35 ಎಕರೆ/ಗುಂಟೆ) ಪ್ರದೇಶವನ್ನು ಪರಿಹಾರತ್ಮಕ ನೆಡುತೋಪು ಬೆಳೆಸುವ ಸಲುವಾಗಿ ಕರ್ನಾಟಕ ಭೂ ಮಂಜೂರಾತಿ ನಿಯಮಗಳು, 1969 ರ ನಿಯಮ 22(ಎ)(3)(i)ರನ್ವಯ ಈ ಕೆಳಗಿನ ಷರತ್ತಿಗೆ ಒಳಪಡಿಸಿ, "ಉಪ ಅರಣ್ಯ ಸಂರಕ್ಷಣಾಧಿಕಾರಿಗಳು, ಪ್ರಾದೇಶಿಕ ಅರಣ್ಯ ವಿಭಾಗ, ಯಾದಗಿರಿ"ಇವರ ಹೆಸರಿಗೆ ಮಂಜೂರಿಸಿ ಆದೇಶಿಸಿದೆ.

## || ಚೆಕ್ ಬಂದಿ ||

ವಿಸ್ತೀರ್ಣ (ಎ-ಗು)	ಸ.ನಂ.172 ರಲ್ಲಿ 23-35 ಎಕರೆ/ಗುಂಟೆ
ಪೂರ್ವ	ಸ.ನಂ.85, 86, 153 & 173 ರ ಜಮೀನು
ಪಶ್ಚಿಮ	ಸ.ನಂ.170 & 172 ರ ಉಳಿದ ಭಾಗ
ಉತ್ತರ	ಸ.ನಂ.176, 153 & 88 ರ ಜಮೀನು
ದಕ್ಷಿಣ	ಸ.ನಂ.156, 170 & 171 ರ ಜಮೀನು

ಷರತ್ತು : ಪ್ರಸ್ತುತ ಜಮೀನು ಅರಣ್ಯ ಸಂರಕ್ಷಣಾಧಿಕಾರಿಗಳಿಂದ ಮಂಜೂರಿಸಲ್ಪಟ್ಟಿದೆ.

Date: Fri Nov 22 12:15:27 IST 2019

Reason: Approved

(ಕೂರ್ಮಾ ರಾವ್ ಎಂ,) ಭಾ.ಆ.ಸೇ

ಜಿಲ್ಲಾಧಿಕಾರಿಗಳು,

ಯಾದಗಿರಿ ಜಿಲ್ಲೆ, ಯಾದಗಿರಿ

ಪ್ರತಿಯನ್ನು :-

1. ಸಹಾಯಕ ಆಯುಕ್ತರು, ಯಾದಗಿರಿ ಇವರಿಗೆ ಮಾಹಿತಿಗಾಗಿ ಸಲ್ಲಿಸಿದೆ.
2. ಉಪ ಅರಣ್ಯ ಸಂರಕ್ಷಣಾಧಿಕಾರಿಗಳು, ಪ್ರಾದೇಶಿಕ ಅರಣ್ಯ ವಿಭಾಗ, ಯಾದಗಿರಿ ಇವರಿಗೆ ಮಾಹಿತಿಗಾಗಿ.
3. ಕಾರ್ಯನಿರ್ವಾಹಕ ಅಭಿಯಂತರರು, ರಾಷ್ಟ್ರೀಯ ಹೆದ್ದಾರಿ ಪ್ರಾಧಿಕಾರ, ಕಲಬುರಗಿ ಇವರಿಗೆ ಮಾಹಿತಿಗಾಗಿ.
4. ತಹಸೀಲ್ದಾರ್, ಯಾದಗಿರಿ ಇವರಿಗೆ ಕಳುಹಿಸುತ್ತಾ, ಪ್ರಸ್ತುತ ಜಮೀನಿನ ಹದ್ದುಬಸ್ತು ಗುರುತಿಸಿ, "ಉಪ ಅರಣ್ಯ ಸಂರಕ್ಷಣಾಧಿಕಾರಿಗಳು, ಪ್ರಾದೇಶಿಕ ಅರಣ್ಯ ವಿಭಾಗ, ಯಾದಗಿರಿ" ಇವರ ಹೆಸರಿಗೆ ಸೂಕ್ತ ನಮೂದು ಮಾಡಿ, ಸದರಿಯವರಿಗೆ ಹಸ್ತಾಂತರಿಸಲು ಸೂಚಿಸಿದೆ.







ಜಿಲ್ಲೆ : ಯಾದಗಿರಿ  
ತಾಲ್ಲೂಕು : ಯಾದಗಿರಿ  
ಹೋಬಳಿ : ಬಳಿಚಕ್ರ  
ಗ್ರಾಮ : ಗೌಡಗೇರಾ

ವಹಿವಾಟು ವರ್ಷ :2019-2020  
M.R.ನಂಬರ್ : H82

\*\*\*\*\* ಅನುಮೋದಿಸಿದೆ \*\*\*\*\*

ಮೂಲ :ಸರಕಾರಿ ಆದೇಶ  
ಬದಲಾವಣೆ ರೀತಿ: ಸರ್ಕಾರಿ ಆದೇಶ  
ಸ್ವಾಧೀನತೆ ರೀತಿ: ಮಂಜೂರು  
ಸಂಖ್ಯೆ: LND/27/2019/20  
ದಿನಾಂಕ :22/11/2019

(ಎಸ್ತೀರ್ಣ ಎಕರೆ ಮತ್ತು ಗುಂಟೆಗಳಲ್ಲಿ)

ಬಾಧಿತವಾದ ಸರ್ವೆ ಮತ್ತು ಹಿನ್ನಾ ನಂ.	ಹಕ್ಕು ಬದಲಾವಣೆ ಮಾಡಿದವರು	ಎಸ್ತೀರ್ಣ	ಹಕ್ಕು ಬದಲಾವಣೆ ಪಡೆದವರು	ಎಸ್ತೀರ್ಣ	ತಪಾಸಣೆ ಅಧಿಕಾರಿ ರುಜು/ಪರಾ
172/1/1	ಪಂಡರವೂಕ ಸರಕಾರಿ -	23.35.00.00	ಉಪ ಅರಣ್ಯ ಸಂರಕ್ಷಣಾಧಿಕಾರಿಗಳು ಪ್ರಾದೇಶಿಕ ಅರಣ್ಯ ವಿಭಾಗ ಯಾದಗಿರಿ -	23.35.00.00	

ಮ್ಯುಟೇಶನ್ ಆದೇಶದ ವಿವರ: •ಪ್ರಯುಕ್ತ ಮ್ಯುಟೇಶನ್ ಅಂಗೀಕರಿಸಿದೆ

ಮೊದಲ : ಯಾದಗಿರಿ  
ಮ್ಯುಟೇಶನ್ ಆದೇಶದ ದಿನಾಂಕ : 25/11/2019

ಸಹಿ/-  
ರಾಜಸ್ವ ನಿರೀಕ್ಷಕರು  
ಹೋಬಳಿ:ಬಳಿಚಕ್ರ

ವೀಕ್ಷಣೆಗಾಗಿ ಹಾಗೂ ಸ್ವರ್ಣಾರ್ಥದ ಉದ್ದೇಶಕ್ಕಾಗಿ ಮಾತ್ರ.

(ದಿನಾಂಕ: 25-11-2019ಮೊತ್ತ: 0.00)

ಗಮನಿಸಿ: ಸ್ವಾಧೀನತೆ ಬದಲಾಗುವ ಎಲ್ಲಾ ವಹಿವಾಟುಗಳಿಗೆ ನಕ್ಷೆ ಆತ್ಮವಶ್ಯಕ

ಗ್ರಾಮ ಲೆಕ್ಕಿಗರು

" ATTESTED "

Kumal. G

Executive Engineer 26/11/2019  
National Highway Division  
Kalaburagi



12. ಹಾಗೂ 13. ನಂತರ 9. ಹಾಗೂ 10. ನಂತರ

ರಿಕಾರ್ಡ್ ಆಫ್ ರೈಟ್ಸ್ ಗೀಡ್ ಮತ್ತು ಪಹಣಿ ಪತ್ರಿಕೆ (R.T.C) ಫಾರಂ ನಂ. 02  
Valid from 25/11/2019 To Till Date  
02/12/2019

3. ಪರಿಶೀಲನೆ ಆಧಾರ್ ನಂ. 54.28.00.00 172		4. ಪರಿಶೀಲನೆ (ಅ) ರೂ. 0.00 (ಆ) ರೂ. 0.00 (ಇ) ರೂ. 0.00 (ಈ) ರೂ. 0.00		5. ಪರಿಶೀಲನೆ ರೂ. 0.00		6. ಪರಿಶೀಲನೆ ರೂ. 0.00		7. ಪರಿಶೀಲನೆ ರೂ. 0.00		8. ಪರಿಶೀಲನೆ ರೂ. 0.00		9. ಪರಿಶೀಲನೆ ರೂ. 0.00		10. ಪರಿಶೀಲನೆ ರೂ. 0.00		11. ಪರಿಶೀಲನೆ ರೂ. 0.00		12. ಪರಿಶೀಲನೆ ರೂ. 0.00	
1. ಪರಿಶೀಲನೆ ರೂ. 54.28.00.00		2. ಪರಿಶೀಲನೆ ರೂ. 54.28.00.00		3. ಪರಿಶೀಲನೆ ರೂ. 54.28.00.00		4. ಪರಿಶೀಲನೆ ರೂ. 54.28.00.00		5. ಪರಿಶೀಲನೆ ರೂ. 54.28.00.00		6. ಪರಿಶೀಲನೆ ರೂ. 54.28.00.00		7. ಪರಿಶೀಲನೆ ರೂ. 54.28.00.00		8. ಪರಿಶೀಲನೆ ರೂ. 54.28.00.00		9. ಪರಿಶೀಲನೆ ರೂ. 54.28.00.00		10. ಪರಿಶೀಲನೆ ರೂ. 54.28.00.00	
1. ಪರಿಶೀಲನೆ ರೂ. 54.28.00.00		2. ಪರಿಶೀಲನೆ ರೂ. 54.28.00.00		3. ಪರಿಶೀಲನೆ ರೂ. 54.28.00.00		4. ಪರಿಶೀಲನೆ ರೂ. 54.28.00.00		5. ಪರಿಶೀಲನೆ ರೂ. 54.28.00.00		6. ಪರಿಶೀಲನೆ ರೂ. 54.28.00.00		7. ಪರಿಶೀಲನೆ ರೂ. 54.28.00.00		8. ಪರಿಶೀಲನೆ ರೂ. 54.28.00.00		9. ಪರಿಶೀಲನೆ ರೂ. 54.28.00.00		10. ಪರಿಶೀಲನೆ ರೂ. 54.28.00.00	
1. ಪರಿಶೀಲನೆ ರೂ. 54.28.00.00		2. ಪರಿಶೀಲನೆ ರೂ. 54.28.00.00		3. ಪರಿಶೀಲನೆ ರೂ. 54.28.00.00		4. ಪರಿಶೀಲನೆ ರೂ. 54.28.00.00		5. ಪರಿಶೀಲನೆ ರೂ. 54.28.00.00		6. ಪರಿಶೀಲನೆ ರೂ. 54.28.00.00		7. ಪರಿಶೀಲನೆ ರೂ. 54.28.00.00		8. ಪರಿಶೀಲನೆ ರೂ. 54.28.00.00		9. ಪರಿಶೀಲನೆ ರೂ. 54.28.00.00		10. ಪರಿಶೀಲನೆ ರೂ. 54.28.00.00	

ರಿಕಾರ್ಡ್ ನಂ. 26/11/2019 ಪುಟ: ರೂ. 0

ರಿಕಾರ್ಡ್ ನಂ. 26/11/2019 ಪುಟ: ರೂ. 0

Citizen may register their AADHAAR number and mobile number at [www.landrecords.karnataka.gov.in](http://www.landrecords.karnataka.gov.in) to get SMS alerts about mutations on agricultural lands

Kumal. G  
26/11/2019  
Executive Engineer  
National Highway Division  
Kalaburagi

ATTESTED



# RECORD OF RIGHTS, TENANCY AND CROP PARTICULARS (FORM NO. 16)

(TRANSLATED VERSION)

Valid from 25.11.2019

TALUK: YADGIR			HOBLI: BALICHAKRA			VILLAGE: GOUDAGERA		
1) Sy. No.	3. Classification-wise	Acre.Gunta.Ane	4. Revenue	Rs.	9. Name & address of Kabjadar or possession holder	Area Acre.Gunta.Ane	Khattha No.	10. Source of Possession or Kabja
172	Total area	54.28.00.00	Land tax		0 Parampok Government	26.33.00.00	9999	Government
	Phut Kharab(A)	0.00.00.00	Jodi		0 Siddaroda S/o Paramanna (Scheduled Caste)	4.00.00.00	575	MR 1/2006-07 30.07.2007
	Phut Kharab(B)	0.00.00.00	Cess		0 Deputy Conservator of Forest, Territorial Division, Yadgir	23.32.00.00	9999	MR H82/2019-2020 25.11.2019 Sanction
2. Hissa	Net Area	54.28.00.00	Water Rate					
	Total		Total					

5. Type of soil:		No. of Trees		Irrigated area		
Red		Name	Nos.	Sl. No.	Irrigation source	Total
6. Patta:						
Patta						

## 12. Cultivation and Tenancy details

Year & season	Cultivator's name	Type of Cultivn.	Tenancy details		Land use		13. Land use and crop details		
			Area Acre-Gunta-Ane	Lease	Category	Area Acre-Gunta-Ane	Crop name	Area	Source of irrigation
2019-2020	Parampok Government	0	0.00.00.00	0	1	0.00.00.00	Plantation	0.00.00.00	
	Siddaroda S/o Parasanna (Scheduled Caste)	1	0.00.00.00		1	0.00.00.00	Not Cultivated	4.00.00.00	
	Deputy Conservator of Forest, Territorial Division, Yadgir	1	23.35.00				Plantation	0.00.00.00	Rain


"ATTESTED"


Kumara. G  
Executive Engineer, 26/11/2019  
National Highway Divisor  
Kalaburagi



## Online payment history made by User Agency under CAMPA

▼ Help

Sno.	Proposal Detail	Application_No	Application No (New)	Date of IN-PRINCIPLE	Amount to be Paid/Amount Paid (in Rs.)	Payment Status	Payment Detail	Demand Letter
1	FP/KA/ROAD/36272/2018 (./viewreport.aspx? pid=FP/KA/ROAD/36272/2018)  WIDENING TO TWO/FOUR LANE WITH PAVED SHOULDERS FROM KM 34.00 TO 70.90 OF GULBARGA- WADI-YADGIR SECTION OF NH-150 IN YADGIR DISTRICT	ROAD362722018082	6136272082	12 Oct 2020	CA: 14671530/- , Addl CA : 0/- PCA: 0/- , CAT : 0/- Safety Zone: 0/- , Addl PA : 0/- NPV: 3696851/- , Other Charges : 0/- Other Charges1 0/- Other Charges2 0/- Other Charges3 0/- Total : 18368381/-	 Paid	Fund Demand Verified by : 11 Dec 2020 Nodal Officer On : Corporation Bank Bank Name : EFT/RTGS (Challan) Mode of Payment : 11 Dec 2020 Challan Generated On : 11 Jan 2021 Transaction Date	Demand Letter (./writereaddata/Fundpdf/12119123912163YGIEN 150DemandNotiesUnderFCA1980.pdf)  Generated Challan (./UserAccount/Neft_ChallanCorp.aspx? pid=ROAD362722018082)



(HTTPS://SWACHHBHARAT.MYGOV.IN/)



(HTTPS://WWW.MYGOV.IN/)

(WWW.DIGITALINDIA.GOV.IN)



(HTTPS://DATA.GOV.IN/)



(HTTPS://INDIA.GOV.IN/)



(HTTPS://WWW.MYGOV.IN/)



(HTTP://MEITY.GOV.IN/)



(HTTP://WWW.PMINDIA.GOV.IN/EN/)



(HTTP://WWW.NIC.IN/)

© Content Owned, Updated and Maintained by Ministry of Environment, Forest and Climate Change, Government of India  
Terms & Conditions (https://parivesh.nic.in/TermsandConditions.aspx) | Privacy Policy (https://parivesh.nic.in/PrivacyPolicy.aspx) | Copyright  
Policy (https://parivesh.nic.in/CopyrightPolicy.aspx) | Hyperlinking Policy (https://parivesh.nic.in/HyperlinkingPolicy.aspx) | Accessibility  
Statement (https://parivesh.nic.in/AccessibilityStatement.aspx) | Disclaimer (https://parivesh.nic.in/Disclaimer.aspx) | Contact Us  
(https://parivesh.nic.in/contact.aspx)

For any Technical support, Please Contact EFFCID,  
NIC, New Delhi, monitoring-fc(at)nic(dot)in





GOVERNMENT OF KARNATAKA  
PUBLIC WORKS, PORTS & INLAND WATER TRANSPORT DEPARTMENT  
Office of the Executive Engineer, National Highway Division, Kalaburagi,  
Plot No.25-1/1, Virendra Patil Colony, GDA Layout, Sedam Road, Kalaburagi-585105  
Telephone No: +91-9342660511 Email:eenhdnklbg@gmail.com

#### Annexure-4

#### UNDERTAKING

**Sub:** Diversion of 4.6038 ha. of Forest land in Sy. No. 10, Wadnahalli Village (0.9664 ha) and Sy. No.163, of Yargola village (3.6374 ha), Hattikuni Hobli, Yadgiri Taluka & District for Widening to two/four lane with paved shoulders from Chittapur Cross to Start of Yadgir Bypass (CH. 34.000 to CH.70.900) of National Highway NH-150 (Gulbarga-Wadi-Yadgir Section) in favour of Executive Engineer, National Highways Division, Public Works, Ports & Inland Water Transport Department, Kalaburagi (Proposal No. FP/KA/Road/36272/2018)- reg.

\*\*\*\*\*

Additional amount of the Net present value (NPV) of the diverted forest land if any becoming after revision of the same by the Hon'ble Supreme Court of India in future shall be charged by the state Government from User Agency. Agreed for the same.

Yours Faithfully

Executive Engineer  
National Highway Division  
Kalaburagi





**GOVERNMENT OF KARNATAKA**  
**PUBLIC WORKS, PORTS & INLAND WATER TRANSPORT DEPARTMENT**  
Office of the Executive Engineer, National Highway Division, Kalaburagi,  
Plot No.25-1/1, Virendra Patil Colony, GDA Layout, Sedam Road, Kalaburagi-585105  
Telephone No: +91-9342660511 Email:eenhdknklbg@gmail.com

---

### **Annexure-5**

### **UNDERTAKING**

**Sub:** Diversion of 4.6038 ha. of Forest land in Sy. No. 10, Wadnahalli Village (0.9664 ha) and Sy. No.163, of Yargola village (3.6374 ha), Hattikuni Hobli, Yadgiri Taluka & District for Widening to two/four lane with paved shoulders from Chittapur Cross to Start of Yadgir Bypass (CH. 34.000 to CH.70.900) of National Highway NH-150 (Gulbarga-Wadi-Yadgir Section) in favour of Executive Engineer, National Highways Division, Public Works, Ports & Inland Water Transport Department, Kalaburagi (Proposal No. FP/KA/Road/36272/2018)- reg.

\*\*\*\*\*

The felling of trees to minimum number in the diverted forest land and the trees shall be felled under the strict supervision of the State Forest Department and the cost of felling of trees shall be deposited by the our department to the State Forest Department.

Yours Faithfully

Executive Engineer  
National Highway Division  
Kalaburagi



Annexure-6

FORM-I

Government of Karnataka  
Office of the Deputy Commissioner, Yadgir

No.Rev/LND /2019-20

Dated 16/02/24

**TO WHOWSOEVER IT MAY CONCERN**

In compliance of the Ministry of Environment and Forests (MoEF), Government of India's letter No. 11-9/98-FC (pt) dated 3<sup>rd</sup> August 2009 wherein the MoEF issued guidelines on submission of evidences for having initiated and completed the process of settlement of rights under the Scheduled Tribes and Other Traditional Forest Dwellers (Recognition of Forest Rights) Act, 2006 ('FRA' for short ) on the forest land proposed to be diverted for non-forest purposes read with MoEF's letter dated 5<sup>th</sup> February 2013 wherein MoEF issued certain relaxation in respect of linear projects, it is certified that 4.6038 hectares of forest land proposed to be diverted in favour of Executive Engineer, National Highway Division, Kalaburagi For Widening to Two/Four lane with paved shoulders from Chittapur cross to Yadgir bypass (Ch. 34+000 to 70+900) of NH-150 (Kalaburagi-Wadi-Yadgir Section) (purpose for diversion of forest land ) in Yadgir district falls within jurisdiction of Yargol & Wadnalli village (s) in tehsils.

It is further certified that:

- (a) The complete process for identification and settlement of rights under the FRA has been carried out for the entire 4.6038 hectares of forest area proposed for diversion. A copy of records of all consultations and meetings of the Forest Rights Committee(s), Gram sabha(s), Sub-Division Level Committee(s) and the District Level Committee are enclosed as annexure 1 to annexure 3.
- (b) The diversion of forest land for facilities managed by the Government as required under section 3(2) of the FRA have been completed and the Gram Sabhas have given their consent to it:
- (c) The proposal does not involve recognized rights of Primitive Tribal Groups and Pre-agricultural communities.

Signature

(Full name and official seal of the District Collector)





GOVERNMENT OF KARNATAKA

**PUBLIC WORKS, PORTS & INLAND WATER TRANSPORT DEPARTMENT**

Office of the Executive Engineer, National Highway Division, Kalaburagi,

Plot No.25-1/1, Virendra Patil Colony, GDA Layout, Sedam Road, Kalaburagi-585105

Telephone No: +91-9342660511

Email:eenhdnklbg@gmail.com

**Annexure-7**

**UNDERTAKING**

**Sub:** Diversion of 4.6038 ha. of Forest land in Sy. No. 10, Wadnahalli Village (0.9664 ha) and Sy. No.163, of Yargola village (3.6374 ha), Hattikuni Hobli, Yadgiri Taluka & District for Widening to two/four lane with paved shoulders from Chittapur Cross to Start of Yadgir Bypass (CH. 34.000 to CH.70.900) of National Highway NH-150 (Gulbarga-Wadi-Yadgir Section) in favour of Executive Engineer, National Highways Division, Public Works, Ports & Inland Water Transport Department, Kalaburagi (Proposal No. FP/KA/Road/36272/2018)- reg.

\*\*\*\*\*

The strip plantation will be raised on both sides and central verge of the road as per the IRC norms, wherever possible from our department.

Yours Faithfully

Executive Engineer  
National Highway Division  
Kalaburagi





**GOVERNMENT OF KARNATAKA**

**PUBLIC WORKS, PORTS & INLAND WATER TRANSPORT DEPARTMENT**

**Office of the Executive Engineer, National Highway Division, Kalaburagi,**

**Plot No.25-1/1, Virendra Patil Colony, GDA Layout, Sedam Road, Kalaburagi-585105**

**Telephone No: +91-9342660511**

**Email:eenhdnklbg@gmail.com**

**Annexure-8**

**UNDERTAKING**

**Sub:** Diversion of 4.6038 ha. of Forest land in Sy. No. 10, Wadnahalli Village (0.9664 ha) and Sy. No.163, of Yargola village (3.6374 ha), Hattikuni Hobli, Yadgiri Taluka & District for Widening to two/four lane with paved shoulders from Chittapur Cross to Start of Yadgir Bypass (CH. 34.000 to CH.70.900) of National Highway NH-150 (Gulbarga-Wadi-Yadgir Section) in favour of Executive Engineer, National Highways Division, Public Works, Ports & Inland Water Transport Department, Kalaburagi (Proposal No. FP/KA/Road/36272/2018)- reg.

\*\*\*\*\*

The Speed regulating signage shall be erected along the road at regular intervals in the forest areas.

Yours Faithfully

Executive Engineer  
National Highway Division  
Kalaburagi



[To be published in the Gazette of India, Extraordinary, Part II, Section 3,  
Sub-section(ii)]

**MINISTRY OF ENVIRONMENT AND FORESTS  
NOTIFICATION**

New Delhi, the 22<sup>nd</sup> August, 2013

S.O. 2559 (E).- Whereas by notification of the Government of India in the Ministry of Environment and Forests vide number S.O.1533(E), dated the 14<sup>th</sup> September, 2006 issued under sub-section (1) and clause (v) of sub-section (2) of section (3) of the Environment (Protection) Ac., 1986 read with clause (d) of sub-rule (3) of rule 5 of the Environment (Protection) Rules, 1986, the Central Government directed that on and from the date of its publication, the required construction of new projects or activities or the expansion or modernization of existing projects or activities listed in the Schedule to the said notification entailing the capacity addition with change in process or technology and or product mix shall be undertaken in any part of India only after prior environmental clearance from the Central Government or as the case may be, by the State level Environment Impact Assessment Authority, duly constituted by the Central Government under sub-section (3) of section 3 of the said Act, in accordance with the procedure specified therein;

And whereas the Government of India in the Ministry of Environment and Forests had constituted a High Level Committee under the Chairmanship of Member (Environment and Forests and Science and Technology), Planning Commission, vide OM No.21-270/2008-IA.III dated the 11<sup>th</sup> December, 2012 to review the provisions of Environmental Impact Assessment Notification, 2006 relating to granting Environmental Clearances for Roads, Buildings and Special Economic Zone projects and provisions under the OM dated the 7<sup>th</sup> February, 2012 issued by the Ministry of Environment and Forests regarding guidelines for High Rise Buildings;

And whereas one of the terms of reference (ToR) of the Committee was to review the requirement of Environmental Clearance for highway expansion projects upto the right of way of 60 meters and length of 200 kms under Environmental Impact Assessment notification;

And whereas the Committee has submitted its report to the Ministry and on this ToR, the Committee has recommended exempting highway expansion projects from the requirement of scoping and that Environmental Impact Assessment or Environment Management Plan for highway expansion projects may be prepared on the basis of model ToRs to be posted on Ministry's website and in respect of requirement of environmental clearance, the Committee has recommended that expansion of National Highway projects up to 100 kms involving additional right of way or land acquisition upto 40 mts on existing alignments and 60 mts on re-alignments or by-passes may be exempted from the preview of the notification;



And whereas the report of the Committee has been examined in the Ministry of Environment and Forests. Earlier, vide notification S.O.3067(E), dated the 1<sup>st</sup> December 2009 all State Highway expansion projects, except those in hilly terrain (above 1000 m AMSL) and ecologically sensitive areas, have already been exempted from the purview of the Environmental Impact Assessment notification, 2006.

And whereas, keeping inter-alia in view the foregoing, the Ministry of Environment and Forests has decided to accept the aforesaid recommendations of the High Level Committee constituted vide OM No.21-270/2008-IA.III, dated the 11<sup>th</sup> December 2012;

Now, therefore in exercise of the powers conferred by sub-section (1) and clause (v) of sub-section (2) of section 3 of the Environment (Protection) Act, 1986 (29 of 1986) read with sub-rule (4) of rule (5) of the Environment (Protection) Rules, 1986, the Central Government hereby makes the following further amendment to the notification of the Government of India, in the Ministry of Environment and Forests number S.O. 1533(E), dated the 14<sup>th</sup> September, 2006 after having dispensed with the requirement of notice under clause (a) of sub-rule (3) of the said rule 5 in public interest, namely:-

2. In the said notification, -

(a) in paragraph 7, in sub-paragraph II, for item (i), the following item shall be substituted, namely:-

‘(i) “Scoping” refers to the process by which the Expert Appraisal Committee in the case of Category ‘A’ projects activities, and State level Expert Appraisal Committee in the case of Category ‘B1’ projects or activities, including applications for expansion or modernization or change in product mix of existing projects or activities, determine detailed and comprehensive Terms of Reference (TOR) addressing all relevant environmental concerns for the preparation of an Environment Impact Assessment (EIA) Report in respect of the project or activity for which prior environmental clearance is sought and the Expert Appraisal Committee or State level Expert Appraisal Committee concerned shall determine the terms of reference on the basis of the information furnished in the prescribed application Form 1 or Form 1A including terms of reference proposed by the applicant, a site visit by a sub-group of Expert Appraisal Committee or State level Expert Appraisal Committee concerned only if considered necessary by the Expert Appraisal Committee or State Level Expert Appraisal Committee concerned, terms of Reference suggested by the applicant if furnished and other information that may be available with the Expert Appraisal Committee or State Level Expert Appraisal Committee concerned:

Provided that the following shall not require Scoping-

- (i) all projects and activities listed as Category ‘B’ in item 8 of the Schedule (Construction or Township or Commercial Complexes or Housing);



- (ii) all Highway expansion projects covered under entry (ii) of column (3) and column (4) under sub-item (f) of item 7 of the Schedule:

Provided further that-

- A. the projects and activities referred to in clause (i) shall be appraised on the basis of Form I or Form IA and the conceptual plan;
- B. The projects referred to in clause (ii) shall prepare EIA and EMP report on the basis of model TOR specified by Ministry of Environment and Forests;

(b) in the Schedule, against sub-item (f) of item 7, in column (3), for the entry (ii), the following entry shall be substituted, namely:-

- “(ii) Expansion of National Highways greater than 100 km involving additional right of way or land acquisition greater than 40m on existing alignments and 60m on re-alignments or by-passes.”

[F.No. 21-270/2008-IA.III]

Ajay Tyagi  
Joint Secretary to the Government of India

Note: The principal rules were published in the Gazette of India, Extraordinary, Part II, Section 3, Sub-section (ii) vide notification number S.O. 1533(E), dated the 14<sup>th</sup> September, 2006 and subsequently amended as follows:-

1. S.O. 1737 (E), dated the 11<sup>th</sup> October, 2007;
2. S.O. 3067 (E), dated the 1<sup>st</sup> December, 2009;
3. S.O. 695 (E), dated the 4<sup>th</sup> April, 2011;
4. S.O. 2896 (E), dated the 13<sup>th</sup> December, 2012; and
5. S.O.674(E), dated the 13<sup>th</sup> March, 2013





**GOVERNMENT OF KARNATAKA**  
**PUBLIC WORKS, PORTS & INLAND WATER TRANSPORT DEPARTMENT**  
Office of the Executive Engineer, National Highway Division, Kalaburagi,  
Plot No.25-1/1, Virendra Patil Colony, GDA Layout, Sedam Road, Kalaburagi-585105  
Telephone No: +91-9342660511 Email:eenhdnklbg@gmail.com

---

### Annexure-10


### UNDERTAKING

**Sub:** Diversion of 4.6038 ha. of Forest land in Sy. No. 10, Wadnahalli Village (0.9664 ha) and Sy. No.163, of Yargola village (3.6374 ha), Hattikuni Hobli, Yadgiri Taluka & District for Widening to two/four lane with paved shoulders from Chittapur Cross to Start of Yadgir Bypass (CH. 34.000 to CH.70.900) of National Highway NH-150 (Gulbarga-Wadi-Yadgir Section) in favour of Executive Engineer, National Highways Division, Public Works, Ports & Inland Water Transport Department, Kalaburagi (Proposal No. FP/KA/Road/36272/2018)- reg.

\*\*\*\*\*

The layout plan of the proposal will not be changed without prior approval of Central Government.

Yours Faithfully

  
Executive Engineer  
National Highway Division  
Kalaburagi





GOVERNMENT OF KARNATAKA

**PUBLIC WORKS, PORTS & INLAND WATER TRANSPORT DEPARTMENT**

Office of the Executive Engineer, National Highway Division, Kalaburagi,

Plot No.25-1/1, Virendra Patil Colony, GDA Layout, Sedam Road, Kalaburagi-585105

Telephone No: +91-9342660511

Email:eenhdnklbg@gmail.com

**Annexure-11**

**UNDERTAKING**

**Sub:** Diversion of 4.6038 ha. of Forest land in Sy. No. 10, Wadiahalli Village (0.9664 ha) and Sy. No.163, of Yargola village (3.6374 ha), Hattikuni Hobli, Yadgiri Taluka & District for Widening to two/four lane with paved shoulders from Chittapur Cross to Start of Yadgir Bypass (CH. 34.000 to CH.70.900) of National Highway NH-150 (Gulbarga-Wadi-Yadgir Section) in favour of Executive Engineer, National Highways Division, Public Works, Ports & Inland Water Transport Department, Kalaburagi (Proposal No. FP/KA/Road/36272/2018)- reg.

\*\*\*\*\*

No labour camp shall be established on the forest land.

Yours Faithfully

Executive Engineer  
National Highway Division  
Kalaburagi





GOVERNMENT OF KARNATAKA  
PUBLIC WORKS, PORTS & INLAND WATER TRANSPORT DEPARTMENT  
Office of the Executive Engineer, National Highway Division, Kalaburagi,  
Plot No.25-1/1, Virendra Patil Colony, GDA Layout, Sedam Road, Kalaburagi-585105  
Telephone No: +91-9342660511 Email:eenhdnklbg@gmail.com

## Annexure-12

### UNDERTAKING

**Sub:** Diversion of 4.6038 ha. of Forest land in Sy. No. 10, Wadnahalli Village (0.9664 ha) and Sy. No.163, of Yargola village (3.6374 ha), Hattikuni Hobli, Yadgiri Taluka & District for Widening to two/four lane with paved shoulders from Chittapur Cross to Start of Yadgir Bypass (CH. 34.000 to CH.70.900) of National Highway NH-150 (Gulbarga-Wadi-Yadgir Section) in favour of Executive Engineer, National Highways Division, Public Works, Ports & Inland Water Transport Department, Kalaburagi (Proposal No. FP/KA/Road/36272/2018)- reg.

\*\*\*\*\*

Sufficient firewood, preferably the alternate fuel shall be provided by the our department to the labourer after purchasing the same from the State Forest Department or the Forest Development Corporation or any other legal source of alternate fuel.

Yours Faithfully

Executive Engineer  
National Highway Division  
Kalaburagi





GOVERNMENT OF KARNATAKA  
PUBLIC WORKS, PORTS & INLAND WATER TRANSPORT DEPARTMENT  
Office of the Executive Engineer, National Highway Division, Kalaburagi,  
Plot No.25-1/1, Virendra Patil Colony, GDA Layout, Sedam Road, Kalaburagi-585105  
Telephone No: +91-9342660511 Email:eenhdnklbg@gmail.com

### Annexure-13


### UNDERTAKING

**Sub:** Diversion of 4.6038 ha. of Forest land in Sy. No. 10, Wadnahalli Village (0.9664 ha) and Sy. No.163, of Yargola village (3.6374 ha), Hattikuni Hobli, Yadgiri Taluka & District for Widening to two/four lane with paved shoulders from Chittapur Cross to Start of Yadgir Bypass (CH. 34.000 to CH.70.900) of National Highway NH-150 (Gulbarga-Wadi-Yadgir Section) in favour of Executive Engineer, National Highways Division, Public Works, Ports & Inland Water Transport Department, Kalaburagi (Proposal No. FP/KA/Road/36272/2018)- reg.

\*\*\*\*\*

No additional or new path will be constructed inside the forest area for transportation of construction material for execution of the project work.

Yours Faithfully

  
Executive Engineer  
National Highway Division  
Kalaburagi





**GOVERNMENT OF KARNATAKA**  
**PUBLIC WORKS, PORTS & INLAND WATER TRANSPORT DEPARTMENT**  
Office of the Executive Engineer, National Highway Division, Kalaburagi,  
Plot No.25-1/1, Virendra Patil Colony, GDA Layout, Sedam Road, Kalaburagi-585105  
Telephone No: +91-9342660511 Email:eenhdnklbg@gmail.com

---

### **Annexure-14**

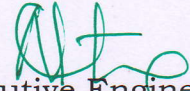
### **UNDERTAKING**

**Sub:** Diversion of 4.6038 ha. of Forest land in Sy. No. 10, Wadnahalli Village (0.9664 ha) and Sy. No.163, of Yargola village (3.6374 ha), Hattikuni Hobli, Yadgiri Taluka & District for Widening to two/four lane with paved shoulders from Chittapur Cross to Start of Yadgir Bypass (CH. 34.000 to CH.70.900) of National Highway NH-150 (Gulbarga-Wadi-Yadgir Section) in favour of Executive Engineer, National Highways Division, Public Works, Ports & Inland Water Transport Department, Kalaburagi (Proposal No. FP/KA/Road/36272/2018)- reg.

\*\*\*\*\*

The forest land will not be used for any purpose other than for which it is granted. The total forest area utilized for the project shall not exceed 4.6038 ha.

Yours Faithfully

  
Executive Engineer  
National Highway Division  
Kalaburagi





**GOVERNMENT OF KARNATAKA**  
**PUBLIC WORKS, PORTS & INLAND WATER TRANSPORT DEPARTMENT**  
Office of the Executive Engineer, National Highway Division, Kalaburagi,  
Plot No.25-1/1, Virendra Patil Colony, GDA Layout, Sedam Road, Kalaburagi-585105  
Telephone No: +91-9342660511 Email:eenhdnklbg@gmail.com

---

### Annexure-15


### UNDERTAKING

**Sub:** Diversion of 4.6038 ha. of Forest land in Sy. No. 10, Wadnahalli Village (0.9664 ha) and Sy. No.163, of Yargola village (3.6374 ha), Hattikuni Hobli, Yadgiri Taluka & District for Widening to two/four lane with paved shoulders from Chittapur Cross to Start of Yadgir Bypass (CH. 34.000 to CH.70.900) of National Highway NH-150 (Gulbarga-Wadi-Yadgir Section) in favour of Executive Engineer, National Highways Division, Public Works, Ports & Inland Water Transport Department, Kalaburagi (Proposal No. FP/KA/Road/36272/2018)- reg.

\*\*\*\*\*

The forest land proposed to be diverted will under no circumstances is transferred to any other agency, department or person without prior approval of Government of India.

Yours Faithfully

  
Executive Engineer  
National Highway Division  
Kalaburagi





**GOVERNMENT OF KARNATAKA**

**PUBLIC WORKS, PORTS & INLAND WATER TRANSPORT DEPARTMENT**

**Office of the Executive Engineer, National Highway Division, Kalaburagi,**

**Plot No.25-1/1, Virendra Patil Colony, GDA Layout, Sedam Road, Kalaburagi-585105**

**Telephone No: +91-9342660511**

**Email:eenhdnklbg@gmail.com**

**Annexure-16**

**UNDERTAKING**

**Sub:** Diversion of 4.6038 ha. of Forest land in Sy. No. 10, Wadnahalli Village (0.9664 ha) and Sy. No.163, of Yargola village (3.6374 ha), Hattikuni Hobli, Yadgiri Taluka & District for Widening to two/four lane with paved shoulders from Chittapur Cross to Start of Yadgir Bypass (CH. 34.000 to CH.70.900) of National Highway NH-150 (Gulbarga-Wadi-Yadgir Section) in favour of Executive Engineer, National Highways Division, Public Works, Ports & Inland Water Transport Department, Kalaburagi (Proposal No. FP/KA/Road/36272/2018)- reg.

\*\*\*\*\*

The period of diversion under this approval shall be co-terminus with the period of lease to be granted in favour of the user agency of the project life, whichever is less.

Yours Faithfully

Executive Engineer  
National Highway Division  
Kalaburagi





**GOVERNMENT OF KARNATAKA**

**PUBLIC WORKS, PORTS & INLAND WATER TRANSPORT DEPARTMENT**

**Office of the Executive Engineer, National Highway Division, Kalaburagi,**

**Plot No.25-1/1, Virendra Patil Colony, GDA Layout, Sedam Road, Kalaburagi-585105**

**Telephone No: +91-9342660511**

**Email:eenhdnklbg@gmail.com**

**Annexure-17**

**UNDERTAKING**

**Sub:** Diversion of 4.6038 ha. of Forest land in Sy. No. 10, Wadnahalli Village (0.9664 ha) and Sy. No.163, of Yargola village (3.6374 ha), Hattikuni Hobli, Yadgiri Taluka & District for Widening to two/four lane with paved shoulders from Chittapur Cross to Start of Yadgir Bypass (CH. 34.000 to CH.70.900) of National Highway NH-150 (Gulbarga-Wadi-Yadgir Section) in favour of Executive Engineer, National Highways Division, Public Works, Ports & Inland Water Transport Department, Kalaburagi (Proposal No. FP/KA/Road/36272/2018)- reg.

\*\*\*\*\*

Any other condition that the Ministry of Environment, Forest and Climate Change may stipulate from time to time in the interest of conservation, protection and development of Forest and Wildlife.

The above act will not be violated.

Yours Faithfully

Executive Engineer  
National Highway Division  
Kalaburagi





GOVERNMENT OF KARNATAKA  
PUBLIC WORKS, PORTS & INLAND WATER TRANSPORT DEPARTMENT  
Office of the Executive Engineer, National Highway Division, Kalaburagi,  
Plot No.25-1/1, Virendra Patil Colony, GDA Layout, Sedam Road, Kalaburagi-585105  
Telephone No: +91-9342660511 Email:eenhdnklbg@gmail.com

## Annexure-18

### UNDERTAKING

**Sub:** Diversion of 4.6038 ha. of Forest land in Sy. No. 10, Wadnahalli Village (0.9664 ha) and Sy. No.163, of Yargola village (3.6374 ha), Hattikuni Hobli, Yadgiri Taluka & District for Widening to two/four lane with paved shoulders from Chittapur Cross to Start of Yadgir Bypass (CH. 34.000 to CH.70.900) of National Highway NH-150 (Gulbarga-Wadi-Yadgir Section) in favour of Executive Engineer, National Highways Division, Public Works, Ports & Inland Water Transport Department, Kalaburagi (Proposal No. FP/KA/Road/36272/2018)- reg.

\*\*\*\*\*

Violation of any of these conditions will amount to violation of forest (Constriction) Act, 1980 and action would be taken as per the MoEF & CC Guideline F.No. 11-42/2017-FC dated: 29.01.2018.

The above act will not be violated.

Yours Faithfully

Executive Engineer  
National Highway Division  
Kalaburagi





**GOVERNMENT OF KARNATAKA**

**PUBLIC WORKS, PORTS & INLAND WATER TRANSPORT DEPARTMENT**

**Office of the Executive Engineer, National Highway Division, Kalaburagi,**

**Plot No.25-1/1, Virendra Patil Colony, GDA Layout, Sedam Road, Kalaburagi-585105**

**Telephone No: +91-9342660511**

**Email:eenhdnklbg@gmail.com**

**Annexure-19**

**UNDERTAKING**

**Sub:** Diversion of 4.6038 ha. of Forest land in Sy. No. 10, Wadnahalli Village (0.9664 ha) and Sy. No.163, of Yargola village (3.6374 ha), Hattikuni Hobli, Yadgiri Taluka & District for Widening to two/four lane with paved shoulders from Chittapur Cross to Start of Yadgir Bypass (CH. 34.000 to CH.70.900) of National Highway NH-150 (Gulbarga-Wadi-Yadgir Section) in favour of Executive Engineer, National Highways Division, Public Works, Ports & Inland Water Transport Department, Kalaburagi (Proposal No. FP/KA/Road/36272/2018)- reg.

\*\*\*\*\*

The State Government and our department shall comply the provisions of all the Acts, Rules, Regulations, Guidelines, NGT order & Hon'ble Court Order (s) pertaining to this project, if any, for the time being in force, as applicable to the project.

Yours Faithfully

Executive Engineer  
National Highway Division  
Kalaburagi