

ਵੱਲੋਂ: ਵਣ ਮੰਡਲ ਅਫਸਰ,
ਹੁਸ਼ਿਆਰਪੁਰ।

ਵੱਲੋਂ: Sh. Dinesh Sharma S/o Sh. Ruda Mall,
Proprietor of M/S Sharma Saw Mill,
Village Bassi Mudha, Hoshiarpur-Dasuya road Km 6-7 R/S,
Tehsil & District Hoshiarpur.
Email address : sharmasawmill1234@gmail.com, babbusharma225ds.ds@gmail.com
Mobile No. : 9463740462

ਰਾਹੀਂ: ਵਣ ਰੋਜ਼ ਅਫਸਰ, ਹਰਿਆਣਾ।

ਪੱਤਰ ਨੰ: 7695 ਮਿਤੀ 13/11/2025

ਵਿਸ਼ਾ: Diversion of 0.003742 Ha. of Forest Land for access road to the Saw Mill Namely Sharma Saw Mill on Hoshiarpur-Dasuya road Km 6-7 R/s Village Bassi Mudha, Tehsil Hoshiarpur under Forest Division & Distt. Hoshiarpur. (Proposal No. FP/PB/ROAD/30040/2017)

ਹਵਾਲਾ: ਵਧੀਕ ਸਕੱਤਰ, ਪੰਜਾਬ ਸਰਕਾਰ, ਵਣ ਅਤੇ ਜੰਗਲੀ ਜੀਵ ਸੁਰੱਖਿਆ ਵਿਭਾਗ ਜੀ ਦਾ ਇਨ-ਪ੍ਰਿਸੀਪਲ ਪ੍ਰਵਾਨਗੀ ਪੱਤਰ ਨੰ: FCA/1980/106/2018/PB-28/900-06 ਮਿਤੀ 25-06-2019.

ਉਪਰੋਕਤ ਵਿਸ਼ੇ ਦੇ ਸਬੰਧ ਵਿੱਚ ਵਧੀਕ ਸਕੱਤਰ, ਪੰਜਾਬ ਸਰਕਾਰ, ਵਣ ਅਤੇ ਜੰਗਲੀ ਜੀਵ ਸੁਰੱਖਿਆ ਵਿਭਾਗ ਜੀ ਵੱਲੋਂ ਜਾਰੀ ਹੋਈ ਇਨ-ਪ੍ਰਿਸੀਪਲ ਪ੍ਰਵਾਨਗੀ ਵਾਲੇ ਪੱਤਰ ਦੀਆਂ ਸ਼ਰਤਾਂ ਦੀ ਕੰਪਲਾਇੰਸ ਹਿੱਤ ਆਪ ਨੂੰ ਸੀ.ਏ, 10 ਗੁਣਾ ਪੀਨਲ ਸੀ.ਏ, ਐੱਨ.ਪੀ.ਵੀ, 3 ਗੁਣਾ ਪੀਨਲ ਐੱਨ.ਪੀ.ਵੀ ਸਮੇਤ 12 ਪ੍ਰਤੀਸ਼ਤ ਸਿੰਪਲ ਇੰਟਰਸਟ ਕੁੱਲ ਰਕਮ 77974/- ਰੁਪਏ ਦਾ ਡਿਮਾਂਡ ਲੈਟਰ ਜਾਰੀ ਕੀਤਾ ਗਿਆ ਸੀ। ਆਪ ਵੱਲੋਂ ਇਹ ਰਕਮ 29-10-2020 ਨੂੰ ਕੈਪਾ ਖਾਤੇ ਵਿੱਚ ਜਮ੍ਹਾਂ ਕਰਵਾਉਣ ਬਾਰੇ ਦਿੱਤੀ ਰਸੀਦ, ਸੂਚਨਾ ਨੋਡਲ ਅਫਸਰ (ਐੱਫ.ਸੀ.ਏ.) ਪੰਜਾਬ ਜੀ ਨੂੰ ਮਿਤੀ 30-10-2020 ਨੂੰ ਭੇਜ ਦਿੱਤੀ ਗਈ ਸੀ। ਪ੍ਰੰਤੂ ਆਪ ਵੱਲੋਂ ਆਨਲਾਈਨ ਪੋਰਟਲ ਤੇ ਕੰਪਲਾਇੰਸ ਅਤੇ ਮੁਟੇਸ਼ਨ ਡਿਟੇਲ ਅਪਲੋਡ ਨਹੀਂ ਕੀਤੀ ਗਈ, ਜਿਸ ਬਾਰੇ ਯੂਜਰ ਏਜੰਸੀ ਨੂੰ ਬਾਰ ਬਾਰ ਲਿਖਿਆ ਗਿਆ ਸੀ। ਆਪ ਵੱਲੋਂ ਇਹ ਫੰਡਜ਼ ਮਿਤੀ 29-10-2020 ਨੂੰ ਕੈਪਾ ਖਾਤੇ ਵਿੱਚ ਜਮ੍ਹਾਂ ਕਰਵਾਏ ਗਏ ਸਨ। ਪ੍ਰੰਤੂ ਇਹ ਫੰਡਜ਼ ਕੈਪਾ ਖਾਤੇ ਦੀ ਬਜਾਏ ਮੁੜ ਯੂਜਰ ਏਜੰਸੀ ਦੇ ਖਾਤੇ ਵਿੱਚ ਮਿਤੀ 29-10-2020 ਨੂੰ ਰਿਟਰਨ ਹੋ ਗਏ ਸਨ। ਇਸ ਸਬੰਧ ਵਿੱਚ ਇਸ ਦਫਤਰ ਵੱਲੋਂ ਪਿੱਠ ਅੰਕਣ ਨੰ.1067 ਮਿਤੀ 02-07-2024 ਨੂੰ ਫੰਡਜ਼ ਜਮ੍ਹਾਂ ਕਰਵਾਉਣ ਲਈ ਮੁੜ ਲਿਖਿਆ ਗਿਆ ਸੀ।

ਹੁਣ ਵਣ ਰੋਜ਼ ਅਫਸਰ ਹਰਿਆਣਾ ਰਾਹੀਂ ਆਪ ਦੀ ਬੇਨਤੀ ਪ੍ਰਾਪਤ ਹੋਈ ਹੈ, ਜਿਸ ਅਨੁਸਾਰ ਘਰੇਲੂ ਕਾਰਨਾਂ ਕਰਕੇ ਆਪ ਵੱਲੋਂ ਫੀਸ ਜਮ੍ਹਾਂ ਨਾ ਕਰਵਾ ਹੋਣ ਕਰਕੇ ਹੁਣ ਲੋੜੀਂਦੇ ਫੰਡਜ਼ ਪੰਜਾਬ ਕੈਪਾ ਦੇ ਖਾਤੇ ਵਿੱਚ ਜਮ੍ਹਾਂ ਕਰਵਾਉਣ ਲਈ ਸੋਧਿਆ ਹੋਇਆ ਡਿਮਾਂਡ ਲੈਟਰ ਜਾਰੀ ਕਰਨ ਲਈ ਬੇਨਤੀ ਕੀਤੀ ਹੈ।


ਉਪਰੋਕਤ ਨੂੰ ਮੁੱਖ ਰੱਖਦੇ ਹੋਏ ਆਪ ਨੂੰ ਹੇਠ ਲਿਖੇ ਅਨੁਸਾਰ ਸੋਧਿਆ ਡਿਮਾਂਡ ਲੈਟਰ ਜਾਰੀ ਕਰਦੇ ਹੋਏ ਮੁੜ ਲਿਖਿਆ ਜਾਂਦਾ ਹੈ ਕਿ ਇਨ-ਪ੍ਰਿਸੀਪਲ ਪ੍ਰਵਾਨਗੀ ਵਾਲੇ ਪੱਤਰ ਦੀਆਂ ਹਦਾਇਤਾਂ ਵਿੱਚ ਦਰਸਾਈਆਂ ਸਾਰੀਆਂ ਸ਼ਰਤਾਂ ਦੀ ਇਨ-ਬਿਨ ਪਾਲਣਾ ਕੀਤੀ ਜਾਵੇ ਅਤੇ ਇਨ੍ਹਾਂ ਸ਼ਰਤਾਂ ਨੂੰ ਮੰਦੇ ਨਜ਼ਰ ਰੱਖਦੇ ਹੋਏ ਹੇਠ ਲਿਖੇ ਅਨੁਸਾਰ ਰਕਮ www.parivesh.nic.in ਵੈੱਬਸਾਈਟ ਤੇ ਲਾਗੂ ਕਰਕੇ ਡਿਮਾਂਡ ਲੈਟਰ ਅਪਲੋਡ ਕੀਤਾ ਜਾਵੇ ਅਤੇ ਨੋਡਲ ਅਫਸਰ ਜੀ ਦੇ ਦਫਤਰ ਵੱਲੋਂ ਵੇਰੀਫਾਈ ਕਰਨ ਉਪਰੰਤ ਚਲਾਨ ਜਨਰੇਟ ਕਰਕੇ Receipt Challan/NEFT,RTGS ਰਾਹੀਂ ਆਨਲਾਈਨ ਪੰਜਾਬ ਕੈਪਾ ਦੇ ਖਾਤੇ ਵਿੱਚ ਜਮ੍ਹਾਂ ਕਰਵਾਈ ਜਾਵੇ ਅਤੇ ਆਨਲਾਈਨ ਪੋਰਟਲ ਤੇ ਤਸਦੀਕਸ਼ੁਦਾ ਚਲਾਨ Payment detail, Mutation Detail, Compliance Detail ਆਨਲਾਈਨ ਅਪਲੋਡ ਕਰਕੇ

ਵਣ ਰੋਜ ਅਫਸਰ ਹਰਿਆਣਾ ਰਾਹੀਂ ਇਸ ਦਫਤਰ ਵਿਖੇ ਸਬਮਿੱਟ ਕੀਤਾ ਜਾਵੇ। ਸਿੱਧੇ ਹੋਏ ਨਾਲ ਨੱਥੀ ਐਸਟੀਮੇਟ ਅਨੁਸਾਰ ਜਮ੍ਹਾਂ ਹੋਣ ਯੋਗ ਵੀਸਾਂ ਦਾ ਵੇਰਵਾ ਹੇਠ

ਲਿਖੇ ਅਨੁਸਾਰ ਹੈ:-

ਲੜੀ ਨੰ:	ਇਨ-ਪ੍ਰਿਸ਼ੀਪਲ ਪ੍ਰਵਾਨਗੀ ਦੀ ਸ਼ਰਤ ਪੈਰਾ 1 ਦੇ ਲੜੀ ਨੰ: i) ਤੋਂ v) ਤੱਕ ਅਨੁਸਾਰ ਜਮ੍ਹਾਂ ਹੋਣ ਯੋਗ ਵੀਸਾਂ ਦਾ ਵੇਰਵਾ	ਰਕਮ (Rs.Ps)
1	Compensatory Afforestation	61029.45
2	10 Times Penal Compensatory Afforestation	22837.22
3	Entry Point Activity (10% of CA+PCA)	8386.67
4	Net Present Value of Diverted Land	3584.00
5	3 Times Penal NPV amount (3584 x 3)	10752.00
6	Simple Interest 12% on 3 Times Penal NPV amount for 8 Years (10752 x 12% x 8 Years)	10322.00
	Grand Total (1+2+3+4+5+6)	116911.34

ਇਹ ਵੀ ਲਿਖਿਆ ਜਾਂਦਾ ਹੈ ਕਿ ਫਾਈਸਟ ਕਲੀਅਰੈਂਸ ਤਹਿਤ ਪ੍ਰਵਾਨਗੀ ਪ੍ਰਾਪਤ ਹੋਣ ਤੋਂ ਬਿਨਾਂ ਵਣ ਰਕਬਾ ਗੈਰ ਵਣ ਮੰਤਵ ਲਈ ਨਾ ਵਰਤਿਆ ਜਾਵੇ।


 ਵਣ ਮੰਡਲ ਅਫਸਰ,
 ਹੁਸ਼ਿਆਰਪੁਰ


7696-7700
 ਪਿੱਠ ਅੰਕਣ ਨੰਬਰ..... ਮਿਤੀ... 13/11/2025
 ਇਸ ਦੀ ਇਕ ਨਕਲ ਹੇਠ ਲਿਖਿਆਂ ਨੂੰ ਸੂਚਨਾ ਤੇ ਅਗਲੇਰੀ ਯੋਗ ਕਾਰਵਾਈ ਲਈ ਭੇਜੀ ਜਾਂਦੀ ਹੈ:-

1) ਨੰਡਲ ਅਫਸਰ (ਐੱਫ.ਸੀ.ਏ.), ਪੰਜਾਬ ਐਂਜ਼ ਏ ਐੱਸ. ਨਕਲ ਜੀ ਨੂੰ ਭੇਜ ਕੇ ਬੇਨਤੀ ਕੀਤੀ ਜਾਂਦੀ ਹੈ ਕਿ ਯੂਜਰ ਏਜੰਸੀ ਨੂੰ ਸੀ.ਏ., 10 ਗੁਣਾ ਪੀਨਲ ਸੀ.ਏ., ਐੱਨ.ਪੀ.ਏ., 3 ਗੁਣਾ ਪੀਨਲ ਐੱਨ.ਪੀ.ਏ. ਦੀ ਸਮੇਤ 12 ਪ੍ਰਤੀਸ਼ਤ ਸਿੰਪਲ ਇੰਟਰਸਟ ਕੁੱਲ ਰਕਮ 77974 ਰੁਪਏ ਦਾ ਡਿਮਾਂਡ ਲੈਟਰ ਯੂਜਰ ਏਜੰਸੀ ਨੂੰ ਜਾਰੀ ਕੀਤਾ ਗਿਆ ਸੀ। ਯੂਜਰ ਏਜੰਸੀ ਵੱਲੋਂ ਇਹ ਰਕਮ 29-10-2020 ਵਿੱਚ ਕੈਪਾਂ ਖਾਤੇ ਵਿੱਚ ਜਮ੍ਹਾਂ ਕਰਵਾਈ ਗਈ ਸੀ, ਜਿਸ ਬਾਰੇ ਸੂਚਨਾ ਆਪ ਜੀ ਨੂੰ ਮਿਤੀ.30-10-2020 ਨੂੰ ਭੇਜ ਦਿੱਤੀ ਗਈ ਸੀ। ਪ੍ਰੰਤੂ ਯੂਜਰ ਏਜੰਸੀ ਵੱਲੋਂ ਆਨਥਾਈਨ ਪੋਰਟਲ ਤੇ ਕੰਪਲਾਇੰਸ ਅਤੇ ਮੁਟੇਸ਼ਨ ਡਿਟੇਲ ਅਪਲੋਡ ਨਹੀਂ ਕੀਤੀ ਗਈ। ਜਿਸ ਬਾਰੇ ਯੂਜਰ ਏਜੰਸੀ ਨੂੰ ਬਾਰ ਬਾਰ ਲਿਖਿਆ ਗਿਆ ਸੀ। ਯੂਜਰ ਏਜੰਸੀ ਵੱਲੋਂ ਇਹ ਫੰਡਜ ਮਿਤੀ.29-10-2020 ਨੂੰ ਕੈਪਾਂ ਖਾਤੇ ਵਿੱਚ ਜਮ੍ਹਾਂ ਕਰਵਾਏ ਗਏ ਸਨ। ਪ੍ਰੰਤੂ ਇਹ ਫੰਡਜ ਕੈਪਾਂ ਖਾਤੇ ਦੀ ਬਜਾਏ ਮੁੜ ਯੂਜਰ ਏਜੰਸੀ ਦੇ ਖਾਤੇ ਵਿੱਚ ਮਿਤੀ.29-10-2020 ਨੂੰ ਰਿਟਰਨ ਹੋ ਗਏ ਸਨ। ਇਸ ਸਬੰਧ ਵਿੱਚ ਇਸ ਦਫਤਰ ਵੱਲੋਂ ਪਿੱਠ ਅੰਕਣ ਨੰ.1968 ਮਿਤੀ.02-07-2024 ਨੂੰ ਉਕਤ ਅਨੁਸਾਰ ਫੰਡਜ ਜਮ੍ਹਾਂ ਕਰਵਾਉਣ ਲਈ ਲਿਖਿਆ ਗਿਆ ਸੀ। ਪ੍ਰੰਤੂ ਯੂਜਰ ਏਜੰਸੀ ਵੱਲੋਂ ਇਹ ਫੰਡਜ ਹੁਣ ਤੱਕ ਕੈਪਾਂ ਖਾਤੇ ਵਿੱਚ ਜਮ੍ਹਾਂ ਨਹੀਂ ਕਰਵਾਏ ਗਏ ਹਨ। ਵਣ ਰੋਜ ਅਫਸਰ ਹਰਿਆਣਾ ਨੇ ਆਪਣੇ ਪੱਤਰ ਨੰ: 435 ਮਿਤੀ 21-07-2025 ਰਾਹੀਂ ਯੂਜਰ ਏਜੰਸੀ ਖਾਸੇ ਪ੍ਰਾਪਤ ਹੋਈ ਲਿਖਤੀ ਬੇਨਤੀ ਪ੍ਰਾਪਤ ਕਰਕੇ ਭੇਜੀ ਗਈ ਹੈ ਕਿ ਘਰੇਲੂ ਕਾਰਨਾਂ ਕਰਕੇ ਯੂਜਰ ਏਜੰਸੀ ਵੱਲੋਂ ਫੀਸ ਜਮ੍ਹਾਂ ਨਹੀਂ ਕਰਵਾ ਹੋਈ ਅਤੇ ਹੁਣ ਯੂਜਰ ਏਜੰਸੀ ਨੂੰ ਫੀਸ ਜਮ੍ਹਾਂ ਕਰਵਾਉਣ ਲਈ ਦੁਬਾਰਾ ਪੱਤਰ ਜਾਰੀ ਕੀਤਾ ਜਾਵੇ, ਮੇਕੇ ਤੇ ਯੂਜਰ ਏਜੰਸੀ ਵੱਲੋਂ ਕੋਈ ਵੀ ਵਾਇਓਲੇਂਸ ਨਹੀਂ ਕੀਤੀ ਗਈ ਹੈ ਅਤੇ ਯੂਜਰ ਏਜੰਸੀ ਨੂੰ ਵਣ ਰਕਬਾ ਗੈਰ ਵਣ ਮੰਤਵ ਲਈ ਵਰਤਣ ਨਹੀਂ ਦਿੱਤਾ ਜਾ ਰਿਹਾ।

ਇਸ ਲਈ ਯੂਜਰ ਏਜੰਸੀ ਨੂੰ ਉਪਰੋਕਤ ਅਨੁਸਾਰ ਸੋਧਿਆ ਹੋਇਆ ਡਿਮਾਂਡ ਲੈਟਰ ਜਾਰੀ ਕਰਦੇ ਹੋਏ ਰਿਵਾਇਜਡ ਸੀ.ਏ., ਪੀਨਲ ਸੀ.ਏ. ਦੇ ਐਸਟੀਮੇਟ, ਐੱਨ.ਪੀ.ਏ.+ਪੀਨਲ ਐੱਨ.ਪੀ.ਏ. ਦੀ ਕੈਲਕੁਲੇਸ਼ਨ ਸ਼ੀਟ ਨਾਲ ਨੱਥੀ ਕਰਕੇ ਸੂਚਨਾ ਤੇ ਅਗਲੇਰੀ ਯੋਗ ਕਾਰਵਾਈ ਲਈ ਭੇਜੇ ਜਾਂਦੇ ਹਨ। ਹੁਣ ਇਸ ਕੇਸ ਅਧੀਨ ਨਾਲ ਨੱਥੀ ਸਕੀਮ ਅਨੁਸਾਰ ਕਰਵਾਈ ਜਾਣ ਵਾਲੀ ਸੀ.ਏ.+ਪੀ.ਏ. ਟੈਂਡ ਬੈਂਕ ਚੱਕ ਸਾਹੂ ਪੀ.ਐੱਫ. ਹੰਦਬਸਤ ਨੰ: 503 ਜਿਸ ਦਾ ਪਾਲੀਗਾਨ ਰਕਬਾ 20 ਹੈਕਟਰ ਅਤੇ ਪਲਾਂਟੇਸ਼ਨ ਰਕਬਾ 19 ਹੈਕਟਰ ਹੈ, ਵਿੱਚ ਪ੍ਰੋਪੋਜ ਕੀਤੀ ਜਾਂਦੀ ਹੈ। ਆਪ ਜੀ ਦੇ ਦਫਤਰ ਵੱਲੋਂ ਪੱਤਰ ਨੰ: ਨੰਬਰ.-1/989054/2024 ਮਿਤੀ 13-12-2024 ਰਾਹੀਂ ਪ੍ਰਾਪਤ ਹੋਏ ਨਵੇਂ ਆਦੇਸ਼ਾਂ ਅਨੁਸਾਰ ਇਸ ਕੇਸ ਅਧੀਨ ਕਰਵਾਈ ਜਾਣ ਵਾਲੀ ਸੀ.ਏ. ਅਤੇ ਪੀਨਲ ਸੀ.ਏ. ਦੀ ਕੇ.ਐੱਮ.ਐੱਲ. ਫਾਇਲ ਸਮੇਤ ਲੈਂਡ ਬੈਂਕ 19 ਹੈਕਟਰ ਸੀ.ਏ. ਲਈ 20 ਹੈਕਟਰ ਪਾਲੀਗਾਨ ਚੱਕ ਸਾਹੂ ਪੀ.ਐੱਫ. ਹੰਦਬਸਤ ਨੰ: 503 ਵਿੱਚ ਲਈਆਂ ਗਈਆਂ ਪਲਾਂਟੇਸ਼ਨਾਂ ਬਾਰੇ ਅਨਲੱਕ (ਓ) ਅਤੇ ਅਨੁਲੱਕ (ਅ) ਨਾਲ ਨੱਥੀ ਹਨ।

2) ਵਣ ਪਾਲ, ਨਾਰਥ ਸਰਕਲ, ਪੰਜਾਬ ਹੁਸ਼ਿਆਰਪੁਰ।
 3) ਵਣ ਰੋਜ ਅਫਸਰ, ਢੇਲਬਾਰਾ।
 4) ਵਣ ਰੋਜ ਅਫਸਰ, ਹਰਿਆਣਾ ਨੂੰ ਸਮੇਤ ਯੂਜਰ ਏਜੰਸੀ ਦਾ ਪੱਤਰ, ਡਲਿਵਰੀ, ਸੂਚਨਾ ਤੇ ਜ਼ਰੂਰੀ ਕਾਰਵਾਈ ਲਈ ਭੇਜ ਕੇ ਲਿਖਿਆ ਜਾਂਦਾ ਹੈ ਕਿ ਆਪਣਾ ਨਿੱਜੀ ਧਿਆਨ ਦਿੰਦੇ ਹੋਏ ਵਧੀਕ ਸਕੱਤਰ, ਪੰਜਾਬ ਸਰਕਾਰ, ਵਣ ਅਤੇ ਜੰਗਲੀ ਜੀਵ ਸੁਰੱਖਿਆ ਵਿਭਾਗ ਜੀ ਦੇ ਇਨ-ਪ੍ਰਿਸ਼ੀਪਲ ਪ੍ਰਵਾਨਗੀ ਪੱਤਰ ਨੰ: FCA/1980/106/2018/PB-28/900-06 ਮਿਤੀ 25-06-2019 ਦੀਆਂ ਸ਼ਰਤਾਂ ਦੀ ਮੁਕੰਮਲ ਪਾਲਣਾ ਲਈ ਇਸ ਕੇਸ ਵਿੱਚ ਯੂਜਰ ਏਜੰਸੀ ਖਾਸੇ ਵੈੱਬਸਾਈਟ <https://parivesh.nic.in> ਰਾਹੀਂ Payment detail, Mutation Detail, Compliance Detail ਅਪਲੋਡ ਕਰਵਾਈ ਜਾਵੇ ਅਤੇ ਸਵਾਬ/ਗਸੀਦਾਂ ਪ੍ਰਾਪਤ ਕਰਕੇ ਕਾਊਂਟਰ ਸਾਈਨ ਕਰਨ ਉਪਰੰਤ ਇਸ ਦਫਤਰ ਵਿਖੇ ਪੁੱਜਦੇ ਕੀਤੇ ਜਾਣ ਤਾਂ ਜੋ ਪੋਰਟਲ ਤੇ ਪੈਰਿਫੇਰਿਕ ਐੱਕ ਹੋ ਕੇ ਕੇਸ ਦਾ ਨਿਪਟਾਰਾ ਹੋ ਸਕੇ। ਇਹ ਵੀ ਸਪੱਸ਼ਟ ਲਿਖਿਆ ਜਾਂਦਾ ਹੈ ਕਿ ਫਾਈਸਟ ਕਲੀਅਰੈਂਸ ਤਹਿਤ ਪ੍ਰਵਾਨਗੀ ਪ੍ਰਾਪਤ ਹੋਣ ਤੋਂ ਬਿਨਾਂ ਯੂਜਰ ਏਜੰਸੀ ਨੂੰ ਵਣ ਰਕਬਾ ਗੈਰ ਵਣ ਮੰਤਵ ਲਈ ਵਰਤਣ ਨਾ ਦਿੱਤਾ ਜਾਵੇ।

5) ਵਣ ਰੋਜ ਅਫਸਰ, ਹੁਸ਼ਿਆਰਪੁਰ ਨੂੰ ਸੂਚਨਾ ਤੇ ਜ਼ਰੂਰੀ ਕਾਰਵਾਈ ਲਈ ਭੇਜ ਕੇ ਲਿਖਿਆ ਜਾਂਦਾ ਹੈ ਕਿ ਇਸ ਦਫਤਰ ਦੇ ਪੱਤਰ ਨੰ: 5868-72 ਮਿਤੀ 28-02-2022 ਦੀਆਂ ਹਦਾਇਤਾਂ ਅਨੁਸਾਰ ਪ੍ਰੋਪੋਜ ਕੀਤੀ ਸੀ.ਏ. ਸਾਈਟ/ਸਕੀਮ ਦਾ ਡਿਕਾਰਡ ਦੀ ਮੁਕੰਮਲ ਤੌਰ ਤੇ ਮੋਨਟੇਨ ਰੱਖਿਆ ਜਾਵੇ। ਲੈਂਡ ਬੈਂਕ ਡਿਟੇਲ ਬਾਰੇ ਅਨੁਲੱਕ (ਓ) ਅਤੇ ਅਨੁਲੱਕ (ਅ) ਦੀ ਮੋਨਟੇਨ ਰੱਖਿਆ ਜਾਵੇ।


 ਵਣ ਮੰਡਲ ਅਫਸਰ,
 ਹੁਸ਼ਿਆਰਪੁਰ

Full Title of the Project: Diversion of 0.003742 Ha. of Forest Land for access road to the Saw Mill Namely Sharma Saw Mill on Hoshiarpur-Dasuya road Km 6-7 R/s Village Bassi Mudha, Tehsil Hoshiarpur under Forest Division & Distt. Hoshiarpur. (Proposal No. FP/PB/ROAD/30040/2017).

File No. : _____

Date of Proposal: _____

CHECK LIST SERIAL NUMBER: 6 (i) & (v)

"SCHEME FOR 0.100 HA COMPENSATORY AFFORESTATION + 0.03742 HA PENAL COMPENSATORY AFFORESTATION"

Detailed scheme for 0.100 Ha Compensatory Afforestation + 0.03742 Ha 10 Times PCA of violated area to be carried out in lieu of forest area to be diverted for Diversion of 0.003742 Ha. of Forest Land for access road to the Saw Mill Namely Sharma Saw Mill on Hoshiarpur-Dasuya road Km 6-7 R/s Village Bassi Mudha, Tehsil Hoshiarpur under Forest Division & Distt. Hoshiarpur.

1. Details of degraded forest land/non-forest land:-

District **Hoshiarpur** Village **Chak Sadhu, PF**

Tehsil : **Hoshiarpur**

Name of Forest Division **Hoshiarpur** Range **Hoshiarpur**

Block/Compartment/Survey No.: **H.B. No. 503**

Area to be afforested - **0.13742 Ha (0.100 Ha CA + 0.03742 Ha PCA)**

2. Description of the Area

- I) Whether the site selected for Compensatory Afforestation is a land bank or not : **Yes.**
- II) If the CA site is other than the land bank, reasons be given : **---**
- III) In case of non- forest area identified for CA, then what is the distance of CA site from the adjoining forest boundary: - **N/A**
- IV) Soil type : **Medium.**
- V) Topography :
- (a) **Hilly/Undulating/Plain**
- (b) **Slope: Steep/Medium/Gentle**
- VI) Whether the area is bearing any root stock of vegetation: **NIL**

3. Plantation Model:-

Copy of the approved Compensatory Afforestation Scheme/Model showing component - wise physical and financial break up to be enclosed

(DHARMVEER DAIRU) I.F.S.
Divisional Forest Officer,
Hoshiarpur Forest Division
Hoshiarpur 146001.8

JL
Range forest officer
Hoshiarpur

13/11/2025

Schedule of plantation of Programme:-**Detail of year wise breaking of requirement of funds is as under:-**

Year	Area (in Ha.)	Rate/Ha.	Total Amount
Plantation with Current Year Mtc.	0.13742	233683.91	32112.84
1st Year Maintenance	0.13742	91542.39	12579.75
2nd Year Maintenance	0.13742	57499.47	7901.58
III rd Year Maintenance	0.13742	53492.48	7350.94
IV th Year Maintenance	0.13742	49584.86	6813.95
V th Year Maintenance	0.13742	7481.29	1028.08
VI th Year Maintenance	0.13742	7481.29	5252.00
VII th Year Maintenance	0.13742	7481.29	1028.08
VIII th Year Maintenance	0.13742	7481.29	1028.08
IX th Year Maintenance	0.13742	7481.29	1028.08
X th Year Maintenance	0.13742	7481.29	1028.08
Total	0.13742	530690.86	72927.54
Over Head expenses 5%	0.13742	26534.54	3646.38
Wage Enhancement @ 10%	0.13742	53069.09	7292.75
G. Total	0.13742	610294.49	83866.67


3. Technical details:-


Technical Details of Compensatory Afforestation Scheme Are As Follows:-


- General Details:-
- Spacing:- 0.5m x 0.5m x 0.4m
- Species:- Beri, Simbal, Jand, Kikar, Khair, Amla, Bahera, Phalahi etc
- Plantation Method:- Pits Method
- Soil And Moisture Conservation Works:-
- Protection (Fencing, Watch Man, People's Participation Etc.)
- Proposed Monitoring Mechanism:- as per guidelines issued by PCCF.
- Any Other Information: Nil

Date:

Place : Hoshiarpur


 Range forest office
 Hoshiarpur


 (DHARMVEER DAIRU) I.F.S.
 Divisional Forest Officer,
 Hoshiarpur Division
 Hoshiarpur 146001.

 D. S. 13/11/2025

Plantation Model For Standard Plantation of CA+PCA Scheme for Diversion of 0.003742 Ha. of Forest Land for access road to the Saw Mill Namely Sharma Saw Mill on Hoshiarpur-Dasuya road Km 6-7 R/s Village Bassi Mudha, Tehsil Hoshiarpur under Forest Division & Distt. Hoshiarpur

- 1 Diverted Forest Area = 0.003742 Ha.
- 2 0.100 Ha CA and 0.03742 Ha PCA
- 3 Name of Site of Plantation : Chak Sadhu PF, H.B.No. 503
- 4 No. of plants Planted = 100 Plants of CA and 37 Plants of PCA
- 5 Name of species to be planted (Beri, Simbal, Jand, Kikar, Khair, Amla, Bahera, Phalahi etc)
Daily Wage Base Rate @ 328 Current Revised rate @ 411.06

Plantation Model For Standard Plantation under Compensatory Afforestation

Plants Per Hectare : 1000 Nos.

Sr. No.	Name of Work	Unit	Qty.	Unit Cost (in Rs.)	Amount
	Nursery				
	Nursery cost of raising plants	1100	1100	25.06	27571.10
	A Soil Work				
1	Site / Jungle Clearance (25%)	Ha.	0.5	6726.37	3363.19
2	Alignment & Dagbaling	Ha.	1	1233.18	1233.18
3	Earth works in Digging of Pits 1000 x 0.5 m x 0.5 m x 0.4 m	1 M3	100	127.05	12705.26
5	Kana Stubbing 25%	Ha.	0.25	33631.73	8407.93
	B Plantation Work				
1	Refilling of Pits 1000x0.5mx0.5mx0.3	100 cum	75	3442.63	2581.97
2	Loading & Unloading of Plants (1000+10% Wastage=1100)	100 No.	1100	689.28	7582.05
3	Carriage of Plants (1000+10% wastage =1100 avg. distance upto 10 km.)	100 No.	1100	246.64	2713.00
4	i) Carriage from site to site	100 No.	1000	164.42	1644.24
	ii) Planting of Plants (1000 No. including 10% replacement)	100 No.	1000	1233.18	12331.80
5	Spot Irrigation (1000 Plants)	100 No.	1000	256.91	2569.13
6	Application of Insecticide (2 Times)	100 No.	1000	51.38	513.83
7	Application of Fertilizers (2 Times)	100 No.	1000	51.38	513.83
8	Weeding & Hoing 3 Times	100 No.	3000	448.06	13441.66
9	Hand Watering (12 Times)	100 No.	12000	256.91	30829.50
10	Replanting of Plants 10%	100 No.	100	725.76	725.76
11	Rejungle Clearance (2 Times)	Per Ha.	1	2980.19	2980.19
12	Covering (25% plants) of plants	100 No.	250	369.95	924.89
13	Uncovering of plants	100 No.	250	41.11	102.77
14	Restubbing of Kana (1 Time)		0.25	33632.10	8408.03
15	Laying out & fixing of Barbed Wire	L/s			9865.44
16	Watch & Ward for every 10 Ha. (7 Months)	Man Year	1 Man Month 7	10687.56	7481.29
17	Material				
	i) Insecticides / Fertilizers	L/s			6266.16
	ii) POL	L/s			6266.16
	iii) Barbed Wire	L/s			62661.59
	Sub Total				233683.91
	Maintenance 1 Year				
1	Cost of raising plants for 30% replacement	1 No.	300	25.06	7519.39
2	Reopening of Pits 300 x 0.50 x 0.50 x 0.30	1 m3	21.6	74.73	1681.43
3	Refilling of pits with earth in other soils 300 x 0.50 x 0.50 x 0.30	1 m3	21.6	34.43	774.59
4	Loading & Unloading of Plants	1 No.	300	3.08	924.89
5	Carriage of Plants (300+10% Wastage = 330 avg. distance upto 10 Km.)	100 No.	1	245.88	245.88
6	Spreading of plants pit to pit	100 No.	165	164.42	271.30
7	Re-Planting to plants	100 No.	165	412.41	680.48

Vz
Range Forest Officer
Hoshiarpur

24
(DHARMVEER DAIRU) I.F.S.
Divisional Forest Officer,
Hoshiarpur Forest Division

Hoshiarpur 10001

13/11/2025

B-8

13/11/2025

Sr. No.	Name of Work	Unit	Qty.	Unit Cost (in Rs.)	Amount
8	Spot Irrigation				
9	Weeding & Hoeing (Three)	100 No.	165	256.91	423.91
10	Application of Insecticide (2 Times)	100 No.	3000	448.06	13441.66
11	Application of Fertilizers (2 Times)	100 No.	1000	51.38	513.83
12	Hand Watering (6 Times)	100 No.	1000	51.38	513.83
13	Rejungle Clearance (2 Times)	100 No.	6000	448.06	26883.32
14	Restubbing of Kana	Per Ha.	1	2980.19	2980.19
15	Watch & Ward for every 10 Ha. (10 Months)	Per Ha.	0.25	33631.73	8407.93
16	Repair of Barbed Wire	Man Year	1/10 Man Yr.	10687.56	7481.29
17	POL & Machinery	L/s			6266.16
18	Material and Supply	L/s			6266.16
	Sub Total				91542.39
	2nd Year Maintenance				
1	Cost of raising plants for 15% replacement	1 No.	150	25.06	3759.70
2	Reopening of Pits 150 x 0.60 x 0.60 x 0.40	1 m3	21.6	74.73	807.09
3	Refilling of pits with earth in other soils 150x 0.60 x 0.60 x 0.40	1 m3	21.6	34.43	371.80
4	Loading & Unloading of Plants	1 No.	75	3.08	231.22
5	Carriage of Plants Wastage = 75 avg. distance upto 10 Km.)	500 No.	1	245.88	245.88
6	Spreading of plants pit to pit	100 No.	75	164.42	123.32
7	Re-Planting to plants	100 No.	75	287.10	215.33
8	Spot Irrigation	100 No.	75	256.91	192.68
9	Weeding & Hoeing (Twice)	100 No.	2000	448.06	8961.11
10	Hand Watering (5 Times)	100 No.	5000	256.91	12845.63
11	Rejungle Clearance (2 Times)	Per Ha.	1	2980.19	2980.19
12	Pruning to Plants	100 No.	100	485.77	485.77
13	Watch & Ward for every 10 Ha.	Man Year	1/10 Man Yr.	10687.56	7481.29
14	Repair of Barbed Wire	L/s			6266.16
15	POL & Machinery	L/s			6266.16
18	Material and Supply	L/s			6266.16
	Sub Total				57499.47
	3rd Year Maintenance				
1	Cost of raising plants for 10% replacement	1 No.	100	25.06	2506.46
2	Reopening of Pits 100 x 0.50 x 0.50 x 0.40	1 m3	10	7473.02	538.06
3	Refilling of pits with earth in other soils 100 x 0.50 x 0.50 x 0.30	1 m3	7.5	34.43	247.87
4	Loading & Unloading of Plants	1 No.	100	3.08	308.30
5	Carriage of Plants 50 avg. distance upto 10 Km.)	100 No.	100	1.25	125.32
6	Spreading of plants pit to pit	100 No.	100	164.42	164.42
7	Re-Planting to plants	100 No.	100	287.10	287.10
8	Spot Irrigation	100 No.	100	256.91	256.91
9	Weeding & Hoeing (thrice)	100 No.	2000	448.06	8961.11
10	Hand Watering (8 Times)	100 No.	5000	256.91	12845.63
11	Pruning to Plants 20%	100 No.	200	485.77	971.53
12	Watch & Ward for every 10 Ha.	Man Year	1/10 Man Yr.	10687.56	7481.29
13	Repair of Barbed Wire	L/s			6266.16
14	POL & Machinery	L/s			6266.16
15	Material and Supply	L/s			6266.16
	Sub Total				53492.48
	4th Year Maintenance				
1	Cost of raising plants for 5% replacement	1 No.	50	25.06	1253.23
2	Reopening of Pits 50 x 0.50 x 0.50 x 0.40	1 m3	5	7473.02	538.06
3	Refilling of pits with earth in other soils 100 x 0.50 x 0.50 x 0.30	1 m3	3.75	34.43	247.87
4	Loading & Unloading of Plants	1 No.	50	3.08	154.15

Range forest office
Hoshiarpur

(DHARMVEER DAIRU) I.F.O.
Divisional Forest Officer,
Hoshiarpur Forest Division
Hoshiarpur 146001

13/11/2025

Sr. No.	Name of Work	Unit	Qty.	Unit Cost (in Rs.)	Amount
5	Carriage of Plants 50 avg. distance upto 10 Km.)	100 No.	50	1.25	62.66
6	Spreading of plants pit to pit	100 No.	50	164.42	82.21
7	Re-Planting to plants	100 No.	50	287.10	143.55
8	Spot Irrigation	100 No.	50	256.91	128.46
9	Weeding & Hoeing (thrice)	100 No.	2000	448.06	8961.11
10	Hand Watering (8 Times)	100 No.	4000	256.91	10276.50
11	Pruning to Plants 30%	100 No.	300	485.77	1457.30
12	Watch & Ward for every 10 Ha.	Man Year	1/10 Man Yr.	10687.56	7481.29
13	Repair of Barbed Wire	L/s			6266.16
14	POL & Machinery	L/s			6266.16
15	Material and Supply	L/s			6266.16
	Sub Total				49584.86
	5th Year Maintenance				
1	Watch & Ward for every 10 Ha. (10 Motnts)	Man Year	1/10 Man Yr.	10687.56	7481.29
	Sub Total				7481.29
	6th Year Maintenance				
1	Watch & Ward for every 10 Ha. (10 Motnts)	Man Year	1/10 Man Yr.	10687.56	7481.29
	Sub Total				7481.29
	7th Year Maintenance				
1	Watch & Ward for every 10 Ha. (10 Motnts)	Man Year	1/10 Man Yr.	10687.56	7481.29
	Sub Total				7481.29
	8th Year Maintenance				
1	Watch & Ward for every 10 Ha. (10 Motnts)	Man Year	1/10 Man Yr.	10687.56	7481.29
	Sub Total				7481.29
	9th Year Maintenance				
1	Watch & Ward for every 10 Ha. (10 Motnts)	Man Year	1/10 Man Yr.	10687.56	7481.29
	Sub Total				7481.29
	10th Year Maintenance				
1	Watch & Ward for every 10 Ha. (10 Motnts)	Man Year	1/10 Man Yr.	10687.56	7481.29
	Sub Total				7481.29
	Total				530690.86
	Over Head expenses 5%				26534.54
	Wage Enhancement @ 10%				53069.09
	G. Total				610294.49
	Comp. Aff. Scheme for 1.00 Ha.				610294.49
	A. Cost of Compensatory Afforestation per Ha. For 7-10 Year for 100 Plants in 0.100 ha.	Ha.	0.100	610294.49	61029.45
	B. Cost of per Ha. For 7-10 Year 10 Times PCA of affected violated area 0.003742 Ha. (0.003742 x 10 = 0.03742 Ha)	Ha.	0.03742	610294.49	22837.22
	Total of 100 Plants CA + 10 Times PCA	Ha.	0.13742	610294.49	83866.67
	C. Entry Point Activities 10% of CA+PCA Livelihood generation activities strengthening of JFMC, training, Solar Light etc.				8386.67
	G.Total of CA+PCA, EPA (A+B+C)				92253.34

© 2014 Government of India. All rights reserved. No part of this publication may be reproduced, stored in a retrieval system, or transmitted, in any form or by any means, electronic, mechanical, photocopying, recording, or by any information storage or retrieval system, without the prior written permission of the Government of India.

J2
Range forest officer
Hoshiarpur


Z
(DHARMVEER DAIRU) I.F.S.
Divisional Forest Officer,
Hoshiarpur Forest Division
Hoshiarpur 146001


AS 13/11/2025


diversion of 0.003742 Ha. of Forest Land for access road to the Saw Mill Namely Sharma Saw Mill on Hoshiarpur-Dasuya road Km 6-7 R/s Village Bassi Mudha, Tehsil Hoshiarpur under Forest Division & Distt. Hoshiarpur. (Proposal No. FP/PB/ROAD/30040/2017)

NPV + PNPV CALCULATION SHEET

Sr. No.	Name of Work	Unit	Qty.	Unit Cost (in Rs.)	Amount (In Rs.)
	Net present value as per revised rate	Ha.	0.003742	957780	3584
	3 Times Penal NPV amount (3584 x 3)				10752
	Simple Interest 12% on 3 Times Penal NPV amount for 8 Years (10752 x 12% x 8 Years)				10322
	Total of NPV+ 3 Times Penal NPV including 12% interest for 8 Years				24658


 Range Forest Officer
 Hoshiarpur


 (DHARMVEER DAIRU) I.F.S.
 Divisional Forest Officer,
 Hoshiarpur Forest Division
 Hoshiarpur 146001g


 13/11/2025


Full Title of the Project: Diversion of 0.003742 Ha. of Forest Land for access road to the Saw Mill Namely Sharma Saw Mill on Hoshiarpur-Dasuya road Km 6-7 R/s Village Bassi Mudha, Tehsil Hoshiarpur under Forest Division & Distt. Hoshiarpur. (Proposal No. FP/PB/ROAD/30040/2017).

File No. : _____
Date of Proposal: _____

CHECK LIST SERIAL NUMBER: 6 (ii)
LAND SUITABILITY CERTIFICATE BY THE DFO

This is to certify that 0.13742 Ha land/Polygon (D.G.P.S. Map attached) bearing **H.B. No. 503** of village **Chak Sadhu, PF** Tehsil & District Hoshiarpur is suitable for plantation. This area is identified for Compensatory Afforestation **0.13742 Ha (0.100 Ha CA + 0.03742 Ha PCA)** from the management point of view it is free from all the sorts encumbrances and encroachments. This site is proper suitable for CA/PCA plantation.

Date.....
Place Hoshiarpur.


Range forest officer
Hoshiarpur


(DHARMVEER DAIRU) I.F.S.
Divisional Forest Officer,
Hoshiarpur Forest Division
Hoshiarpur 146001


13/11/2015

76°2'42.720"E 76°2'45.240"E 76°2'47.760"E 76°2'50.280"E 76°2'52.800"E

Diversion of 0.003742 Ha. of Forest Land for access road to the Saw Mill Namely Sharma Saw Mill on Hoshiarpur-Dasuya road Km 6-7 R/s Village Bassi Mudha, Tehsil Hoshiarpur under Forest Division & Distt. Hoshiarpur. (Proposal No. FP/PB/ROAD/30040/2017)

D.G.P.S. Map of 100 plants CA Site Chak Sadhu, PF under Hoshiarpur Forest Range (Hoshiarpur Forest Division)

31°29'7.45"N
76° 2'44.51"E

31°29'7.30"N
76° 2'44.34"E

31°29'5.92"N
76° 2'50.10"E

31°29'5.75"N
76° 2'50.04"E

Range forest office
Hoshiarpur

Legend

□ Chak Sadhu PF 100 Plants CA for Proposal No FP PB ROAD 30040 2017

(DHARMVEER DAIRU) I.F.S.
Divisional Forest Officer,
Hoshiarpur Forest Division
Hoshiarpur 1400018



31°29'9.600"N

31°29'7.080"N

31°29'4.560"N

31°29'9.600"N

31°29'7.080"N

31°29'4.560"N

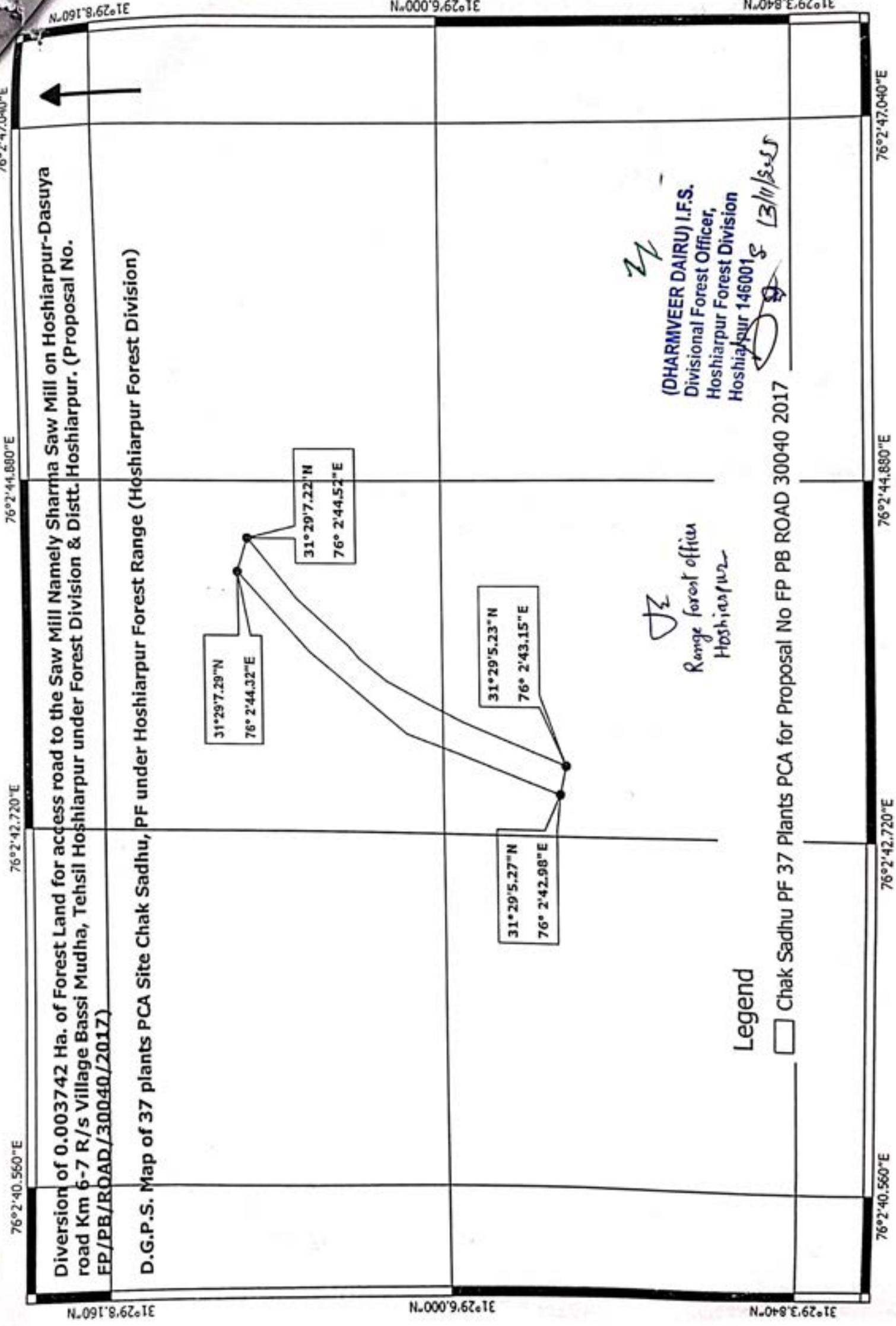
76°2'42.720"E

76°2'45.240"E

76°2'47.760"E

76°2'50.280"E

76°2'52.800"E



76°2'40.560"E

76°2'42.720"E

76°2'44.880"E

76°2'47.040"E

Diversion of 0.003742 Ha. of Forest Land for access road to the Saw Mill Namely Sharma Saw Mill on Hoshiarpur-Dasuya road Km 6-7 R/s Village Bassi Mudha, Tehsil Hoshiarpur under Forest Division & Distt. Hoshiarpur. (Proposal No. FP/PB/ROAD/30040/2017)

D.G.P.S. Map of 37 plants PCA Site Chak Sadhu, PF under Hoshiarpur Forest Range (Hoshiarpur Forest Division)

31°29'7.29"N
76°2'44.32"E

31°29'7.22"N
76°2'44.52"E

31°29'5.27"N
76°2'42.98"E

31°29'5.23"N
76°2'43.15"E

Legend



Chak Sadhu PF 37 Plants PCA for Proposal No FP PB ROAD 30040 2017

JZ
Range forest officer
Hoshiarpur

ZZ
(DHARMVEER DAIRU) I.F.S.
Divisional Forest Officer,
Hoshiarpur Forest Division
Hoshiarpur 146001

[Signature]
13/11/2017

76°2'40.560"E

76°2'42.720"E

76°2'44.880"E

76°2'47.040"E

31°29'8.160"N

31°29'6.000"N

31°29'3.840"N

31°29'8.160"N

31°29'6.000"N


31°29'3.840"N

HOSHIARPUR FOREST DIVISION

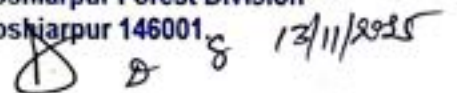
LAND SUITABILITY CERTIFICATE BY DFO

This is to certify that Total **20 Ha** land bank (D.G.P.S. Map attached) bearing Survey No./Compartment No/**H.B. No. 503 of villages Chak Sadhu PF**, Tehsil and District Hoshiarpur is suitable for plantation. This area is identified for **19 Ha**. Compensatory Afforestation is suitable for plantation from the management point of view it is free from all the sorts encumbrances and encroachments. This site is proper suitable for Compensatory Afforestation plantation. D.G.P.S. Map of the site is enclosed herewith.

Date.....
Place Hoshiarpur.


Range forest officer
Hoshiarpur


(DHARMVEER DAIRU) I.F.S.
Divisional Forest Officer,
Hoshiarpur Forest Division
Hoshiarpur 146001



13/11/2025

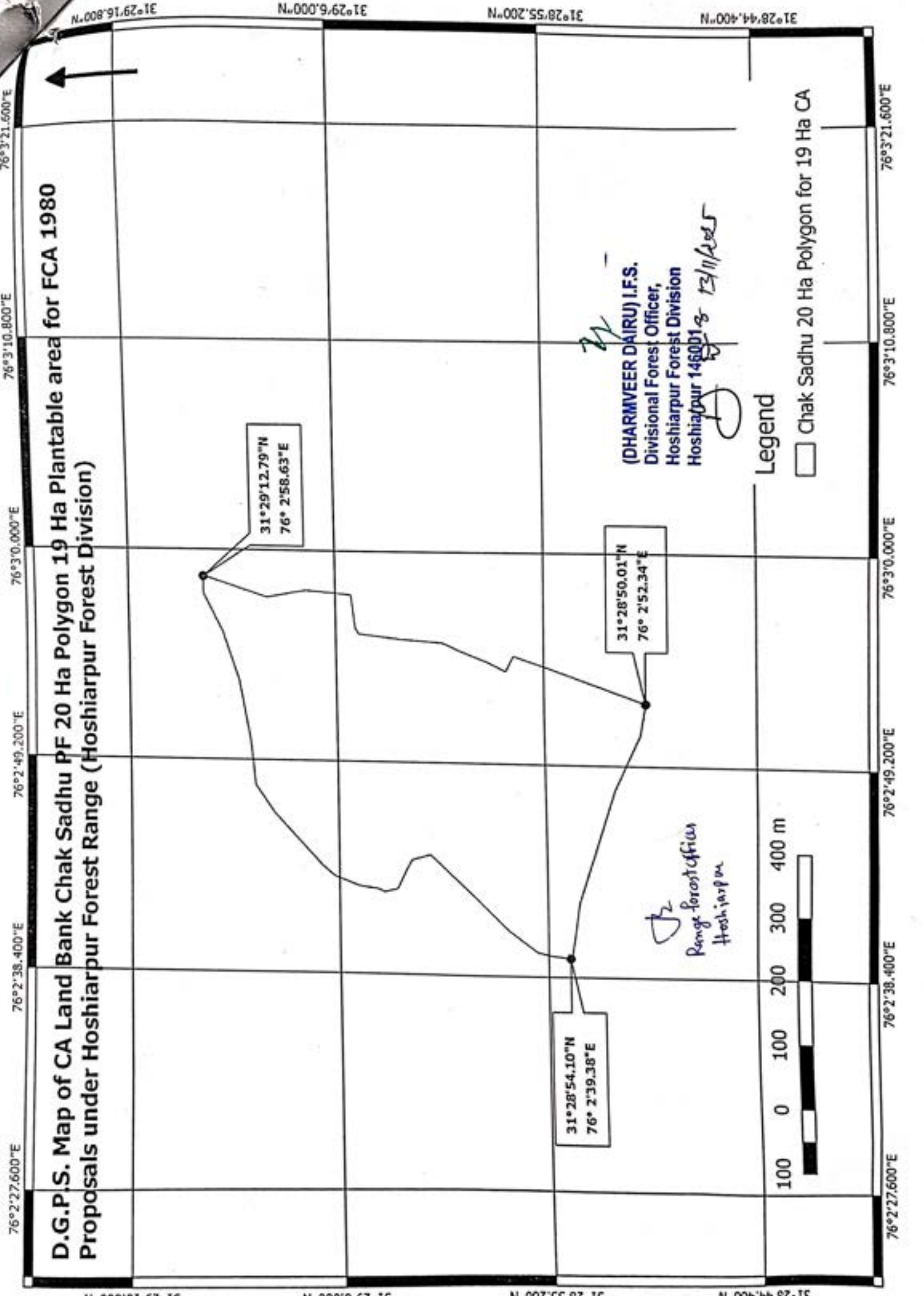
ਅਨੁਲੱਗ (ੳ)

ਲੈਂਡ ਬੈਂਕ ਸਬੰਧੀ declaration

ਵਣ ਮੰਡਲ ਹੁਸ਼ਿਆਰਪੁਰ ਵਿੱਚ ਚੱਕ ਸਾਧੂ ਜੰਗਲ ਦਾ ਪਲਾਂਟੇਸ਼ਨ ਯੋਗ ਰਕਬਾ 19 ਹੈਕਟਰ ਅਤੇ ਪਾਲੀਗਨ ਦਾ ਏਰੀਆ 20 ਹੈਕਟਰ ਹੈ, ਨੂੰ Forest Clearance Act, 1980 ਦੇ ਛੋਟੇ ਕੇਸਾਂ ਲਈ ਸੀ.ਏ ਦੀਆਂ ਪਲਾਂਟੇਸ਼ਨਾਂ ਲਈ ਲੈਂਡ ਬੈਂਕ declare ਕੀਤਾ ਜਾਂਦਾ ਹੈ। ਇਹ ਲੈਂਡ ਬੈਂਕ ਕੇਵਲ ਛੋਟੇ ਐਫ.ਸੀ.ਏ ਦੇ ਕੇਸਾਂ ਦੀਆਂ ਸੀ.ਏ ਪਲਾਂਟੇਸ਼ਨਾਂ ਲਈ ਹੀ ਵਰਤਿਆ ਜਾਵੇਗਾ ਅਤੇ ਇਥੇ ਹੋਰ ਕਿਸੇ ਸਕੀਮ ਤਹਿਤ ਪਲਾਂਟੇਸ਼ਨ ਨਹੀਂ ਕੀਤੀਆ ਜਾਣਗੀਆ। ਇਹ ਲੈਂਡ ਬੈਂਕ ਹਾਲ ਦੀ ਘੜੀ open/degraded forest ਦੀ category ਵਿੱਚ ਪੈਂਦਾ ਹੈ।


Range forest officer
Hoshiarpur


ਵਣ ਮੰਡਲ ਅਫਸਰ,
ਹੁਸ਼ਿਆਰਪੁਰ। 8 12/11/2025



D.G.P.S. Map of CA Land Bank Chak Sadhu PF 20 Ha Polygon 19 Ha Plantable area for FCA 1980 Proposals under Hoshiarpur Forest Range (Hoshiarpur Forest Division)

76°2'27.600"E 76°2'38.400"E 76°2'49.200"E 76°3'0.000"E 76°3'10.800"E 76°3'21.600"E

31°28'44.400"N 31°28'55.200"N 31°29'6.000"N 31°29'16.800"N

31°28'54.10"N
76°2'39.38"E

31°28'50.01"N
76°2'52.34"E

31°29'12.79"N
76°2'58.63"E

100 0 100 200 300 400 m

Legend
 Chak Sadhu 20 Ha Polygon for 19 Ha CA

(DHARMVEER DAIRU) I.F.S.
 Divisional Forest Officer,
 Hoshiarpur Forest Division
 Hoshiarpur 146001
Dy

*Range forostoffia
 Hoshiarpur*

ID	FP/PP/Approach/155355/2022	Hosharpur	Division of 0.0140 Ha. of Forest Land for approach access road to Proposed Retail Outlet of Reliance BP Mobility Limited on Khazra No. 11/71 (6-12), 12/715 (6-14), Khewat No. 76/86, 570/883, Hadbait No-382, SH-24, Mile Stone-9, Village Baghpur, Hosharpur-Daraya road, KM 8-9 RHS, Tehsil & Distt - Hosharpur. Under Forest Division Hosharpur (0.140 Ha CA + 0.016 Ha Additional CA = Total 0.156 Ha)	19	1.438	0.156	17.406	Approved
11	FP/PP/ROAD/410794/2022-	Hosharpur	Division Area of 0.0045 ha of forest land for approach access road to 10+2 (C.B.S.T. School) situated at Village Mangal Shahidan & Village Boothgarh on Hosharpur Road to Garhshankar Road, Tehsil & Distt. Hosharpur (Punjab) under Hosharpur Forest Division (0.100 ha CA for minimum 100 plants)	19	1.594	0.100	17.306	Approved
12	FP/PP/OTHERS/439239/2023	Hosharpur	Proposal No. FP/PP/OTHERS/439239/2023- Diversion of 0.0173 Hectare of Forest land which is included under Forest Strip Section as per Forest Conservation Act 1980 for the Construction of Proposed Escape Head Regulator off-taking at RD 63800 mtr (R/S) (u/s) of Aqueduct at RD 64108 mtr of Kandi Canal Stage - 2 at Village Basra Gulam Hussain, Hosharpur Under Hosharpur Forest Division (0.100 ha CA for minimum 100 plants)	19	1.694	0.100	17.206	Approved
13	FP/PP/CommPond/445485/2023	Hosharpur	Proposal No. FP/PP/CommPond/445485/2023- Diversion of 0.020 ha of forest land closed U/s 4 of PUPA 1900 for the installation of new BSNL mobile tower under 4G saturation project (Govt. of India Project) at Village Majot, Tehsil and Distt Hosharpur, under Forest Division Hosharpur, Punjab (0.100 ha CA for minimum 100 plants)	19	1.794	0.100	17.106	Approved
14	FP/PP/OTHERS/435646/2023	Hosharpur	Proposal Number: FP/PP/OTHERS/435646/2023-Diversion area of 0.62 ha of forest land for under section-4, PUPA-1900 diversion area to Religious Langar Hall for Sidh Shakti Sh. Baba Balak Nath, Bibi Satya Devi Satsang Bhawan Trust, Shakti Nagar (Bangar) situated at village Chohal on Chintpurni Road to Chohal Road, Tehsil and Distt Hosharpur. Under Forest Division Hosharpur Punjab (1.24 Ha CA double of area to be diverted)	19	1.894	1.24	15.866	Approved
15	FP/PP/CommPond/453873/2023	Hosharpur	Proposal No. FP/PP/CommPond/453873/2023- Diversion of 0.020 ha of forest land closed U/s 4 of PUPA 1900 for the installation of new BSNL mobile tower under 4G saturation project (Govt. of India Project) at Village Bahera, Tehsil Hosharpur (Bhanga) Distt Hosharpur, under Forest Division Hosharpur, Punjab (0.100 ha CA for minimum 100 plants)	19	3.134	0.100	15.766	Approved
16	FP/PP/OTHERS/455643/2023	Hosharpur	Proposal No. FP/PP/OTHERS/455643/2023- Diversion of 0.518 ha of forest land for the Approach/Access for the purpose of Decolting site of Chohal Dam in District Hosharpur, Punjab (1.036 Ha CA double of area to be diverted)	19	3.234	1.036	14.730	Approved
17	FP/PP/OTHERS/455912/2023	Hosharpur	Proposal No. FP/PP/OTHERS/455912/2023- Diversion of 0.399 ha of forest land for the Approach/Access for the purpose of Decolting site of Saleran Dam in District Hosharpur. (CA 10 times of 113 Trees + 7 Poles = Total 120 x 10 = 1200 Plants in 1.200 Ha)	19	4.270	1.200	13.530	Approved
18	FP/PP/ROAD/445364/2023	Hosharpur	Proposal No. FP/PP/ROAD/445364/2023- Diversion of 0.2065 ha of forest land for approach access road to M/s GMA Gears Limited situated at Village Mehtiana, Hosharpur Road to Phugwara Road, KM 18-20, L.H.S., Tehsil and Distt Hosharpur Punjab Under Forest Division Hosharpur. (CA 10 times of 66 Trees + 1 Poles = Total 67 x 10 = 670 Plants in 0.67 Ha)	19	5.470	0.67	12.860	Approved
19	FP/PP/Approach/34292/2018	Hosharpur	Diversion area of 0.0019 ha. of forest land for approach road to M/S Navjeet Farms (marriage palace) for situated at village Bajwara on Hosharpur-Una road, KM 1-2 RHS, Tehsil and Distt. Hosharpur. Under Hosharpur Forest Division. (Proposal No. FP/PP/Approach/34292/2018 dated 20/06/2018) (0.100 ha CA for minimum 100 plants)	19	6.140	0.100	12.760	Final Approval pending
20	FP/PP/ROAD/415732/2023	Hosharpur	Diversion Area of 0.0051 ha of forest land for approach access road to Marriage Palace (Westend Greens) situated at Village Jatpur, on Hosharpur Road to Chandigarh Road, Tehsil Garhshankar (Mahipur) & Distt Hosharpur (Punjab) Under Forest Division Hosharpur Punjab (0.100 ha CA for minimum 100 plants)	19	6.240	0.100	12.660	Approved
21	FP/PP/CommPond/445802/2024	Hosharpur	Diversion of 0.0158 Hectare forest land for construction of approach road for proposed Retail outlet at village Fudomajara at Km-60 to 200(R/S), Phase no. 11/19/5/15/2/12/11/11/2/1, on SH-24, From Garhshankar - Hosharpur road, Tehsil Garhshankar, Distt. Hosharpur. (Punjab) (0.100 ha CA for minimum 100 plants)	19	6.340	0.100	12.560	Approved

34	FP/PB/OTHERS/495717/2024	Hoshiarpur	Diversion of 0.2723 Ha. of forest land for the Approach/Access for the purpose of Desilting site of Patlari Dam in District Hoshiarpur. (0.5446 Ha CA double of area to be diverted)	19	13.041	0.5446	5.415	Final Approval pending
35	FP/PB/CommPost/520013/2025	Hoshiarpur	Diversion of 0.020 ha of forest land closed U/s 4 of P/LPA, 1900 for the installation of new BSNL mobile tower under 4G saturation project (Govt. of India Project) at Village Patial, Tehsil Hoshiarpur (Bhunga) Distt Hoshiarpur, under Forest Division Hoshiarpur, Punjab. (0.100 ha CA for minimum 100 plants)	19	13.585	0.100	5.315	Approved
36	FP/PB/ROAD/529425/2025	Hoshiarpur	Diversion of 0.0036 Hect. of forest land for approach access road to Proposed Commercial Hall situated at Village Bajwara (Aslamabad) on Chandigarh-Hoshiarpur road KM 91-92 RHS Tehsil & Distt. Hoshiarpur, (Punjab). Under Hoshiarpur Forest Division. (0.100 ha CA for minimum 100 plants)	19	13.685	0.100	5.215	Final Approval pending
37	FP/PB/ROAD/528945/2025	Hoshiarpur	Diversion of 0.0068 Hect. of forest land for approach access road to Proposed Commercial Showroom (Sale of Pipes and Tubewell Equipments Workshop) situated at Village Purhian on Chandigarh Bye Pass to Phagwara Bye Pass Road, KM 93-94 LHS, Tehsil & Distt. Hoshiarpur. (Punjab). Under Hoshiarpur Forest Division. (Proposal No. FP/PB/ROAD/528945/2025) (0.100 ha CA for minimum 100 plants)	19	13.785	0.100	5.115	Approved
38	FP/PB/ROAD/534861/2025	Hoshiarpur	Diversion of 0.0080 Ha. of Forest Land for approach access road to Women's Collection (Retail Shop) at Village Khawaspur on Hoshiarpur-Jalandhar Bypass to Phagwara Bypass road, KM 1-2, LHS, Tehsil & Distt Hoshiarpur. Under Forest Division Hoshiarpur. (Proposal Number: FP/PB/ROAD/534861/2025) (0.100 ha CA for minimum 100 plants)	19	13.885	0.100	5.015	Final Approval pending
39	FP/PB/ROAD/525069/2025	Hoshiarpur	Diversion of 0.0088 Hect. of forest land for approach access road to Proposed Residential /Commercial colony Belonging To M/S Jot Enclave situated at Village Phambra on Hoshiarpur to Dasuya Road, KM 20-21, LHS, Tehsil Hoshiarpur (Bhunga), Distt. Hoshiarpur, (Punjab). Under Hoshiarpur Forest Division. (0.100 ha CA for minimum 100 plants)	19	13.985	0.100	4.915	Final Approval pending
40	FP/PB/Approach/142210/2021	Hoshiarpur	Diversion area of 0.005 ha of forest land for approach access road to Sant Enclave (Residential Colony) for Sh. Ranjodh Singh S/o Late Sh. Surinder Singh situated at village Jam on Ropar-Hoshiarpur road, KM 81-82 RHS Tehsil and Distt Hoshiarpur (Punjab), under Hoshiarpur Forest Division. (0.100 ha CA for minimum 100 plants)	19	14.085	0.100	4.815	Final Approval pending
41	FP/PB/ROAD/487299/2024	Hoshiarpur	Diversion Area of 0.0013ha. of forest land for approach access road to M/S Universal Dharma Kanda (Wooden Based Industry), Situated at Village Dollowal , on Hoshiarpur road to Dasuya road, KM 9-10 RHS Tehsil & Distt. Hoshiarpur (Punjab). Under Hoshiarpur Forest Division. (0.100 ha CA for minimum 100 plants)	19	14.185	0.100	4.715	Final Approval pending
42	FP/PB/PetrolPump/534439/2025	Hoshiarpur	Diversion of 0.0995 Hect. of forest land for approach access road to Proposed Retail Outlet of Nayara Energy Limited at Village Bahawal on Ropar to Hoshiarpur road, KM 74-75 RHS, Tehsil Garhsankar (Mahlipur), Distt.Hoshiarpur (Punjab). Under Hoshiarpur Forest Division. (CA 10 times of 65 Trees x 10 = 650 Plants in 0.650 Ha)	19	14.285	0.650	4.065	Final Approval pending

Sr. No	Online proposal No	Name of Division	Name of Proposal	Total area available for CA (in ha)	Total previous proposed CA areas (in ha)	Proposed CA area in the present case (in ha)	Balance CA area (in ha) (5-6-7)	Final Approval pending
43	FP/PB/ROAD/440349/2023	Hoshiarpur	Diversion area of 0.0015 ha of forest land for approach access road to B.S. Sahni Computerised Dharum Kanda Situated at Village Kakkon on Hoshiarpur-Dasuya Road, KM 5-6 RHS Tehsil and Distt Hoshiarpur (Punjab), Under Forest Division Hoshiarpur. (0.100 ha CA for minimum 100 plants)	19	14.935	0.100	3.965	Final Approval pending
44	FP/PB/ROAD/527791/2025	Hoshiarpur	Diversion of 0.0392 Hect. of forest land for approach access road to Proposed Commercial & Residential Virasat colony Belongs to ABB Builders and Developers Situated at Village Quilla Barun, on Chandigarh Bye Pass Road to Bajwara Bye Pass Una Road KM 0-1 RHS Tehsil & Distt. Hoshiarpur(Punjab), Under Hoshiarpur Forest Division. (Proposal Number: FP/PB/ROAD/527791/2025). (CA 10 times of 29 Trees x 10 = 290 Plants in 0.290 Ha)	19	15.035	0.290	3.675	Final Approval pending
45	FP/PB/Others/13593/2015	Hoshiarpur	Diversion of 0.0037 ha of Forest Land for approach road to Raj Mahal Farms marriage palace situated at village-Hardobhampur on Hoshiarpur to Tanda road, KM 8-9 L/s under Hoshiarpur Forest Division, Punjab (Proposal No. FP/PB/Others/13593/2015) (0.100 ha CA for minimum 100 plants)	19	15.325	0.100	3.575	Final Approval pending
46	FP/PB/ROAD/530117/2025	Hoshiarpur	Diversion of 0.0058 Hect. of forest land for approach access road to Proposed Hospital situated at Village Purhiran on Jalandhar Bye Pass road to Phagwara Bye Pass road, KM 2-3 LHS, Tehsil & Distt. Hoshiarpur (Punjab), Under Hoshiarpur Forest Division (Proposal Number: FP/PB/ROAD/530117/2025) (0.100 ha CA for minimum 100 plants)	19	15.425	0.100	3.475	Final Approval pending

Detail of Present Proposal

Sr. No	Online proposal No	Name of Division	Name of Proposal	Total area available for CA (in ha)	Total previous proposed CA areas (in ha)	Proposed CA area in the present case (in ha)	Balance CA area (in ha) (5-6-7)	Remarks
1	2	3	4	5	6	7	8	9
1	FP/PB/ROAD/30040/2017	Hoshiarpur	Diversion of 0.003742 Ha. of Forest Land for access road to the Saw Mill Namely Sharma Saw Mill on Hoshiarpur-Dasuya road Km 6-7 R/s Village Bassi Mudha, Tehsil Hoshiarpur under Forest Division & Distt. Hoshiarpur. (Proposal No. FP/PB/ROAD/30040/2017) (0.100 ha CA for minimum 100 plants + 0.03742 Ha 10 times PCA of violated area)	19	15.525	0.13742	3.337	Present Proposed

Dz
Range forest officer
Hoshiarpur

21

(DHARMVEER DAIRU) I.F.S.
Divisional Forest Officer,
Hoshiarpur Forest Division
Hoshiarpur 146001 & 13/11/2025

To,

Divisional Forest Officer,
Hoshiarpur
through Range officer, Haryana,
District Hoshiarpur

Sub: Diversion of 0.003742 Ha. of Forest Land for access road to the Saw mill Namely Sharma Saw Mill on Hoshiarpur-Dasuya road Km 6-7 R/s Village BassiMudha Tehsil and District Hoshiarpur under Forest Division & District Hoshiarpur (Proposal No. FP/PB/Road/30040/2017 Dated 03-11-2017),

Regarding issuance of Demand letter by rectifying the same.

Sir

With due respect it is submitted that payment of Rs.77974/- was transferred in Campa A/c No.15084630040614 with Corporation Bank, IFSC code No. CORP0000633 dated 29-10-2020 and UTR No. IOBAN20303655787 by us i.e. M/s Sharma Saw Mill from our bank A/c No. 051002000000193 with Indian Overseas Bank Hoshiarpur (PIF Application No.6130040614). But when we are checking the same for mutation and compliance at payment portal of Parivesh-1, then portal demanding to update the payment and after updating the payment on 24-04-2024 then bank remark that Record Not found. Thereafter we moved complaint at NIC and they issued Ticket No. TIC-24007284. NIC checked the problem but they unable to solve it and they directed to approach and ask the CAMPA regarding this. Then we e-mailed the entire record to CAMPA on 26-04-2024 but till today we have not get any reply from CAMPA. Later on above noted payment made by me returned back to my bank account. I came to know about the return of payment in my account when I contacted to Nodal officer, who directed me to re-prepare the Demand Letter after rectification of the same from DFO. It is pertinent to mention here that we have cancelled the last challan. We tried to generate the challan form again and we tried to upload the Demand letter on 04-07-2024, but same has been rejected by Nodal officer by mentioning the reason that The compensatory afforestation levies of this proposal was verified on 30-04-2020, however since then the user agency has not deposited the payment and User agency may contact to concerned Divisional office.

So kindly do the needful in this regard and Demand letter after rectification may kindly be re-issued to us.

Thanking you.

Submitted by

Dated: 21/07/2025



Dinesh Sharma S/o Ruda Mall
Prop. Sharma Saw Mill

Village BassiMudha Tehsil and District Hoshiarpur.

e-mail id: babbusharma225ds.ds@gmail.com

Password: Sharma@1234

Mobile No.94637-40462

copy to Nodal Officer ds

(DHARMVEER DAIRU) I.F.S.
Divisional Forest Officer,
Hoshiarpur Forest Division
Hoshiarpur 146001.

13/11/2025

Range Forest Officer
Haryana



PARIVESH
परिवेश

"Pro Active and Responsive facilitation by Interactive, Virtuous and Environmental Singlewindow Hub"

Ministry of Environment, Forest and Climate Change
Government of India






My Account • My Proposals Environment Clearance • Only CRZ Clearance • My Proposals Forest Clearance • My Proposals Wildlife Clearance • Help •

9:54:06 AM

Details of Demand Letter Rejected by Nodal Officer

Sno.	Proposal No.	Application No.	Application No (New Agency Name)	Email ID	Rejection Data	Reason of Rejection
1	FP/18/ROAD/30046/2017/ROAD/004020176598130040659		SHARM ASAW HILL	babbusharma2254s.4s@gmail.com		The compensatory afforestation levies of this proposal was verified on 30.04.2020, however, since than the User Agency has not deposited the payment. Now UA may contact to concerned District Office for further process.
2	FP/18/ROAD/30046/2017/ROAD/004020177176130040717		SHARM ASAW HILL	babbusharma2254s.4s@gmail.com		The compensatory afforestation levies of this proposal was verified on 30.04.2020, however, since than the User Agency has not deposited the payment. Now UA may contact to concerned District Office for further process.



© Content Owned, Updated and Maintained by Ministry of Environment, Forest and Climate Change, Government of India
Terms & Conditions | Privacy Policy | Copyright Policy | Hyperlinking Policy | Accessibility Statement | Disclaimer | Contact Us

For any Technical support, Please Contact (FCCD, NIC, New Delhi) monitc(at)nig(dot)in

(DHARMVEER DAIJU) F.S.
Divisional Forest Officer,
Hoshiarpur Forest Division
Hoshiarpur 1460018

(Signature)
(DINESH SHARMA)
21/07/2025

Range Forest Officer
Haryana

My account • My Proposals Environment Clearance • Only CBZ Clearance • My Proposals Forest Clearance • My Proposals Wildlife Clearance • Help

Funds to be deposited in Govt. Escrow

- Help**
- Click on **G** Generate to generate challan.
 - Print** This icon shows that the payment has been deposited.
 - Check** This icon shows that the payment of this yet to be made.
 - Generate** This icon shows that the challan has been generated.

Proposals received on or after 13th July 2014 (CBZ Proposals received upto 14th July 2014)

Sr.	Proposal No.	Application No	Application No (New)	Proposal Name	Category	Area (ha.)	User Agency Name	Date of DR-PRINCIPLE	Demand Verified Date	Action
1	FP/PA/NCAG/2004/2017	KA023064201717	KL30040219	Construction of Sharma Saw mill at village East Nudha in Hoshiarpur District Road Km 6-7 R/N Thral & Dist Hoshiarpur	Road	2.027142	SHARMA SAW MILL	24-4-2019	24-7-2024	Cancel
2	FP/PA/NCAG/2004/2017	KA023064201718	KL30040219	Construction of Sharma Saw mill at village East Nudha in Hoshiarpur District Road Km 6-7 R/N Thral & Dist Hoshiarpur	Road	2.027142	SHARMA SAW MILL	24-4-2019	24-7-2024	Cancel
3	FP/PA/NCAG/2004/2017	KA023064201719	KL30040219	Construction of Sharma Saw mill at village East Nudha in Hoshiarpur District Road Km 6-7 R/N Thral & Dist Hoshiarpur	Road	2.027142	SHARMA SAW MILL	24-4-2019	29-10-2020	Cancel
4	FP/PA/NCAG/2004/2017	KA023064201720	KL30040219	Construction of Sharma Saw mill at village East Nudha in Hoshiarpur District Road Km 6-7 R/N Thral & Dist Hoshiarpur	Road	2.027142	SHARMA SAW MILL	24-4-2019	29-10-2020	Cancel
5	FP/PA/NCAG/2004/2017	KA023064201721	KL30040219	Construction of Sharma Saw mill at village East Nudha in Hoshiarpur District Road Km 6-7 R/N Thral & Dist Hoshiarpur	Road	2.027142	SHARMA SAW MILL	24-4-2019	29-10-2020	Cancel

(DHARVIVEER DAIRU) I.F.S.
Divisional Forest Officer,
Hoshiarpur Forest Division
Hoshiarpur 1460018

Range Forest Officer
Hariana

(Signature)

CD NISH SHARA
21/9/2025

Help




Click on  this icon to enter the details of Funds Demanded by forest department.

List Of Proposals in which Stage1/Stage2 approval has been accorded

(For map your proposals (with User Agency) from the list of your proposals submitted before 15 July 2014)

Proposals submitted on or after 16th July 2014

Sl. No.	Proposal No.	Proposal Name	Category	Area (ha.)	User Agency Name	Date of IN PRINCIPLE	Action	Status
1	19/19/2014/2014/2017	Construction of Sharma Sarsa well at village Bani Huda on Hoshiarpur-Quana Road Km 6.7 R/o Talai & Dutt Hoshiarpur	Well	0.003742	HOSHARPUR ASAR WLL	24-6-2019		Available at User Agency for uploading Demand Details



085

(DHARMVEER DAIRU) I.F.S.
Divisional Forest Officer,
Hoshiarpur Forest Division
Hoshiarpur 146001

13/11/2025

(Signature)
DINGESH SHARMA
21/07/2025

(Signature)

Range Forest Officer
Haryana

07-10-2020	07-10-2020	ATM-NALOYA BYE PASS HOSHIARPUR PBIN-N2663910-N80	INR	10,000.00	51,342.54CR.
05-10-2020	05-10-2020	987613 SONU	INR	30,000.00	61,342.54CR.
03-10-2020	03-10-2020	TRTR/027715194449/IMPS/MOBISAFAR SERVICES P	INR	5,000.00	91,342.54CR.
03-10-2020	03-10-2020	TRTR/027715194445/IMPS/MOBISAFAR SERVICES P	INR	5,000.00	86,342.54CR.
03-10-2020	03-10-2020	TRTR/027715194442/IMPS/MOBISAFAR SERVICES P	INR	5,000.00	81,342.54CR.
03-10-2020	03-10-2020	TRTR/027715194435/IMPS/MOBISAFAR SERVICES P	INR	5,000.00	76,342.54CR.
03-10-2020	03-10-2020	TRTR/027715008501/IMPS/ARUN BHARDWAJ	INR	4,999.00	71,342.54CR.
03-10-2020	03-10-2020	TRTR/027715008465/IMPS/ARUN BHARDWAJ	INR	5,000.00	66,343.54CR.
03-10-2020	03-10-2020	TRTR/027715008417/IMPS/ARUN BHARDWAJ	INR	5,000.00	61,343.54CR.
03-10-2020	03-10-2020	TRTR/027715008376/IMPS/ARUN BHARDWAJ	INR	5,000.00	56,343.54CR.
03-10-2020	03-10-2020	TRTR/027715008323/IMPS/ARUN BHARDWAJ	INR	5,000.00	51,343.54CR.
03-10-2020	03-10-2020	TRTR/027715006566/IMPS/ARUN BHARDWAJ	INR	1.00	46,343.54CR.
03-10-2020	02-10-2020	Loan Recovery For051003514000009	INR	148.00	46,342.54CR.

OK