

The consolidated condition wise **compliance report** for the Segment-25/7 ( Banjara) is submitted to the **Forest Divisional Officer, Kinnerasani Wild Life Management Division, Bhadradi Kothagudem District**, as Follows:


<b>C.NO.</b>	<b>Description of the Condition</b>	<b>Compliance</b>
<b>(1)</b>	<b>(2)</b>	<b>(3)</b>
(i)	Legal status of the diverted forest land shall remain unchanged.	Unchanged.
(ii)	The demarcation of the proposed forest area shall be carried out by erecting 4 feet high cement concrete pillars duly numbered at an interval of 20 meters at the cost of User Agency.	Demarcation of the proposed area will be carried out by erecting 4 feet high CC pillars after the stage - II approval and an undertaking to this effect is enclosed herewith.
(iii)	The Compensatory Afforestation (CA) shall be raised and maintained by the State Forest Department over 6.926 ha out of the 187.677 ha of non-forest land identified in Sy. No. 169 of Peddamunagala and in Sy No.139 & 147 of Thimmapuram in Chandampet Mandal of Nalgonda District at the cost of user agency.	The Telangana Drinking Water Supply Corporation Ltd., Hyderabad has deposited an amount of Rs. 1,01,06,400/- towards CA Scheme, into the account of TELANGANA STATE CAMPA, New Delhi Lodhi Complex, with UTR No. IDIBR52018092416975557 Dt: 24.09.2018.
(iv)	The State Government has proposed 6.926 Ha of non forest land for compensatory afforestation under the subject proposal as part of 187.677 ha of non forest land identified for entire TDWSP projects (Mission Bhageeratha Project). The CA land identified to the extent of 187.677 ha for the Mission Bhageeratha project under the working control of WLM division, Nagarjunasagar shall be apportioned project wise including the CA area identified for the present proposal and all the relevant details like DGPS coordinates, map, CA scheme, soil suitability certificate etc shall be uploaded in the Ministry's online portal against the subject proposal.	Under taking by the User Agency to this effect is enclosed.
(v)	Identified CA land and approved CA scheme shall not be changed without the prior approval of the Central Government.	Under taking by the User Agency to this effect is enclosed.
(vi)	Non-forest land identified for raising compensatory afforestation shall be transferred and mutated in favor of the State Forest Department before issue of the Stage-II clearance;	Transferred and Mutated in favor of the State Forest Department.

(vii)	Non-forest land which is transferred and mutated in favor of the State Forest Department for the purpose of compensatory afforestation, shall be declared as Reserved Forest under Section-4 or Protected Forest under Section-29 of the Indian Forest Act, 1927 or under the relevant Section(s) of the local Forest Act. The Nodal Officer must report compliance within a period of 6 months from the date of grant of final approval and send a copy of the original notification declaring the non-forest land under Section 4 or Section 29 of the Indian Forest Act, 1927, or under the relevant section of the local Forest Act as the case may be, to this office for information and record;	Not Applicable to the User Agency.
(viii)	The State Government shall charge the Net Present Value of the diverted forest land measuring 6.926 ha. from User Agency as per the orders of the Hon'ble Supreme Court dated: 28.03.2008 and 09.05.2008 in IA Nos.826 in 566 with related IA's in Writ Petition (Civil) No.202/1995.	The Telangana Drinking Water Supply Corporation Ltd., Hyderabad has deposited an amount of Rs.2,78,07,890/- towards Net Present Value, into the account of TELANGANA STATE CAMPA, New Delhi Lodhi Complex, with UTR No. IDIBR52018092416975557 Dt: 24.09.2018.
(ix)	Additional amount of the Net Present Value (NPV) of the diverted forest land if any, becoming due after revision of the same by the Hon'ble Supreme Court of India in future, shall be charged by the State Government from User Agency.	Agreed by the User Agency and undertaking is enclosed.
(x)	The funds received from the User Agency towards Compensatory Afforestation and Net Present Value under this project including levies towards mitigation measures for Wildlife Conservation etc., shall be deposited in the respective bank account of Telangana State CAMPA. <b><u>The User Agency shall compulsorily deposit the CA and other levies only by generating challan through the Ministry's website.</u></b>	The Telangana Drinking Water Supply Corporation Ltd., Hyderabad has deposited all the amounts towards CA, NPV including levies towards mitigation measures for Wildlife Conservation into the account of TELANGANA STATE CAMPA, New Delhi Lodhi Complex, with UTR No. IDIBR52018092416975557 Dt: 24.09.2018.
(xi)	The muck generated in the earth cutting, if any, will be disposed off at designated dumping sites and in no case the muck/debris will be disposed off in the forest areas.	Agreed by the User Agency and undertaking is enclosed.



(xii)	Tree felling in the proposed forest area shall be carried out wherever necessary, with the prior permission of the Divisional Forest Officer concerned.	Agreed by the User Agency and undertaking is enclosed. Further, the Telangana Drinking Water Supply Corporation Ltd., Hyderabad has deposited an amount of Rs.41,27,890/- (Rs.94,86,890/- with UTR No. BARBU19325958366 Dt: 22.11.2019 ), into the account of Forest Divisional Officer, WLM Kinnerasani for Tree extraction charges.
(xiii)	State Government and the user agency shall implement mitigation measures and other conditions as recommended by the standing Committee of NBWL, vide Ministry's letter No. 6-69/2017/WL, dated: 02.06.2017 at the project cost.	Agreed by the User Agency and undertaking is enclosed.
(xiv)	The State Forest Department shall carry out translocation the trees, wherever feasible at the cost of user agency.	Agreed by the User Agency and undertaking is enclosed.
(xv)	Wherever necessary, user agency shall provide free supply of water for forest nurseries and field staff quarters and Range offices, besides providing outlets with small troughs during summer for wild animals in forest areas.	Agreed by the User Agency and undertaking is enclosed.
(xvi)	The forest land proposed for diversion shall under no circumstances be transferred or sublet to any other agency, department or person without prior approval of the Central Government.	Agreed by the User Agency and undertaking is enclosed.
(xvii)	The layout plan of the proposal shall not be changed without the prior approval of the Central Government.	Agreed by the User Agency and undertaking is enclosed.
(xviii)	Minimal disturbance should be ensured by creating labour camps outside the forest area as far as possible and it will be the responsibility of the UA to ensure that the labourers & staff engaged in execution of work do not destruct nearby forest flora & fauna.	Agreed by the User Agency and undertaking is enclosed.
(xix)	The total forest area utilized for the project shall not exceed 6.926 ha. and the forest area diverted shall not be used for any purpose other than those shown in the diversion proposal.	Agreed by the User Agency and undertaking is enclosed.
(xx)	User agency and the state government shall ensure compliance to provisions of the all Acts, Rules, Regulations and	Agreed by the User Agency and undertaking is enclosed.

	guidelines, for the time being in force, as applicable to the project.	
(xxi)	Any other conditions that the Central Government or Addl. PCCF (Central) of Regional Office, Chennai may impose from time to time in the interest of afforestation, conservation and management of flora and fauna in the area, shall be complied by the user agency.	Agreed by the User Agency and undertaking is enclosed.
(xxii)	In the event of failure to comply with any of the above conditions the user agency is liable for penal action as decided by the Additional PCCF (Central), Regional Office, Chennai.	Agreed by the User Agency and undertaking is enclosed.



**Superintending Engineer  
MB Circle, Khammam**



**Undertaking to Condition-(i)**

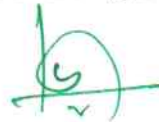
I hereby undertake and confirm that, the legal status of the diverted forest land will remain unchanged in respect of diversion of 6.926 ha of forest land in Kinnerasani Wildlife Management Division of Bhadrachalam District for laying of pipeline and construction of Structures pertaining to Segment - 25/7 (Banjara) for providing safe drinking water under Telangana Drinking Water Supply Project in favor of Superintending Engineer, TDWSP (RWS&S) Circle, Khammam.

  
**Superintending Engineer  
MB Circle, Khammam**  


**Undertaking to Conditions-(iv) & (v)**

I hereby undertake in respect of diversion of 6.926 ha of forest land in Kinnerasani Wildlife Management Division of Bhadrachali Kothagudem District for laying of pipeline and construction of Structures in Segment-25/7 (Banjara) for providing safe drinking water under Telangana Drinking Water Supply Project in favor of Superintending Engineer, TDWSP (RWS&S) Circle, Khammam the following:

- a) The State Government has proposed 6.926 ha. non forest land for compensatory afforestation under the subject proposal as a part of 187.677 ha. of non-forest land identified for entire TDWSP projects (Mission Bhageeratha Project). The CA land identified to the extent of 187.677 ha. for the Mission Bhageeratha project under the working control of WLM division, Nagarjunasagar shall be apportioned project wise including the CA area identified for the present proposal and all the relevant details like DGPS coordinates, map, CA scheme, soil suitability certificate etc shall be uploaded in the Ministry's online portal against the subject proposal.
- b) Identified CA land and approved CA scheme will not be changed without the prior approval of the Central Government.



**Superintending Engineer  
MB Circle, Khammam**






**Undertaking to pay additional amount of Net Present Value (NPV)**  
**{ Condition(ix) }**

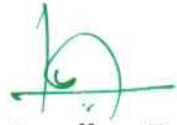
I hereby undertake to pay the additional amount of Net Present Value (NPV) of the diverted forest land, if any, becoming due after revision of the same by the Hon'ble Supreme Court of India in future.

I also hereby undertake to pay the differential NPV amount, if any, due to escalation or revision of NPV, as and when demanded by the Forest Department in respect of diversion of 6.926 ha. of forest land in Kinnerasani Wildlife Management Division of Bhadradi Kothagudem District for laying of pipeline and construction of Structures in Segment-25/7 (Banjara) for providing safe drinking water under Telangana Drinking Water Supply Project in favor of Superintending Engineer, TDWSP (RWS&S) Circle, Khammam.

  
**Superintending Engineer**  
**MB Circle, Khammam**

**Undertaking to carry out planned muck disposal {Condition-(xi)}**

I hereby undertake to dispose the muck generated in the earth cutting, if any, will be disposed off at designated dumping sites and in no case the muck/debris will be disposed off in the forest areas in respect of diversion of 6.926 ha. of forest land in Kinnerasani Wildlife Management Division of Bhadradri Kothagudem District for laying of pipeline and construction of Structures in Segment-25/7 (Banjara) for providing safe drinking water under Telangana Drinking Water Supply Project in favor of Superintending Engineer, TDWSP (RWS&S) Circle, Khammam.




**Superintending Engineer  
MB Circle, Khammam**





**Undertaking to Condition-(xiii)**

I hereby undertake that, the user agency shall implement mitigation measures and other conditions as recommended by standing Committee of NBWL, vide Ministry's letter No. 6-69/2017/WL, dated: 02.06.2017 at the project cost, in respect of diversion of 6.926 ha. of forest land in Kinnerasani Wildlife Management Division of Bhadrachalam District for laying of pipeline and construction of Structures in Segment-25/7 (Banjara) for providing safe drinking water under Telangana Drinking Water Supply Project in favor of Superintending Engineer, TDWSP (RWS&S) Circle, Khammam.



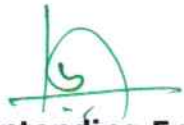
**Superintending Engineer  
MB Circle, Khammam**



**Undertaking to Conditions- (xiv) & (xv)**

I hereby undertake in respect of diversion of 6.926 ha. of forest land in Kinnerasani Wildlife Management Division of Bhadrachalam District for laying of pipeline and construction of Structures in Segment-25/7 (Banjara) for providing safe drinking water under Telangana Drinking Water Supply Project in favor of Superintending Engineer, TDWSP (RWS&S) Circle, Khammam the following:

- a) State Forest Department shall carry out translocation of the trees wherever feasible at the cost of User Agency.
- b) The UA will provide free supply of water for forest nurseries and field staff quarters and Range offices, besides providing outlets with small troughs during summer for wild animals in forest areas.

  
**Superintending Engineer  
MB Circle, Khammam**



**Undertaking to Conditions- (xvi), (xvii) & (xix)**

I hereby undertake in respect of diversion of 6.926 ha. of forest land in Kinnerasani Wildlife Management Division of Bhadrachalam District for laying of pipeline and construction of Structures in Segment-25/7 (Banjara) for providing safe drinking water under Telangana Drinking Water Supply Project in favor of Superintending Engineer, TDWSP (RWS&S) Circle, Khammam the following:

- a) The forest land proposed for diversion will under no circumstances be transferred or sublet to any other agency, department or person without prior approval of the Central Government.
- b) The layout plan of the proposal will not be changed without the prior approval of the Central Government.
- c) The total forest area utilized for the project will not exceed 6.926 ha. and the forest area diverted will not be used for any purpose other than those shown in the diversion proposal.


  
**Superintending Engineer**  
**MB Circle, Khammam**

✓



**Undertaking to Condition-(xviii)**

I hereby undertake to ensure minimal disturbance by creating labour camps outside the forest area as far as possible and it will be the responsibility of the UA to ensure that the labourers & staff engaged in execution of work do not destruct nearby forest flora & fauna, in respect of diversion of 6.926 ha. of forest land in Kinnerasani Wildlife Management Division of Bhadrachalam District for laying of pipeline and construction of Structures in segment-25/7 (Banjara) for providing safe drinking water under Telangana Drinking Water Supply Project in favor of Superintending Engineer, TDWSP (RWS&S) Circle, Khammam.

  
**Superintending Engineer  
MB Circle, Khammam**



**Undertaking to Conditions-(xx), (xxi) and (xxii)**

I hereby undertake in respect of diversion of 6.926 ha. of forest land in Kinnerasani Wildlife Management Division of Bhadrachalam District for laying of pipeline and construction of Structures in Segment-25/7 (Banjara) for providing safe drinking water under Telangana Drinking Water Supply Project in favor of Superintending Engineer, TDWSP (RWS&S) Circle, Khammam the following:

- a) User agency and the State Government will ensure compliance to provisions of the all Acts, Rules, Regulations and Guidelines, for the time being in force, as applicable to the project.
- b) Any other conditions that the Central Government or Addl. PCCF(Central) of Regional Office, Chennai may impose from time to time in the interest of afforestation, conservation and management of flora and fauna in the area, will be complied by the user agency.
- c) In the event of failure to comply with any of the above conditions the user agency is liable for penal action as decided by the Additional PCCF (Central), Regional Office, Chennai.

  
**Superintending Engineer  
MB Circle, Khammam**



GOVERNMENT OF TELANGANA  
FOREST DEPARTMENT



Rc.No. 737/2016/K3.  
Dated: 14.09.2017

From:  
Sri M. Nagabhushanam, Dy.C.F.,  
Forest Divisional Officer,  
Wildlife Management,  
Kinnerasani.

To:  
The Superintendent Engineer,  
TDWSP Circle,  
Khammam.

DEMAND NOTICE

Sir,

Sub: TSFD - F(C) Act 1980 - Diversion of 6.926 Ha of Forest land in Wildlife Management, Kinnerasani - For laying of Pipeline and Construction of structures in Segment - 25/7 (Banjara) for providing safe drinking water under Telangana Drinking Water Supply Project in favour of Superintending Engineer, TDWSP (RWS & S) Circle Khammam - Demand Notice submitted for approval - Regarding.

Ref: 1. G.O. MoEF & CC, Chennai F.No. 4-TS8071/2017-CHN/0916, Dt: 13.06.2017.  
2. P.I.C.C.F. TS Hyd., Rc.No. 11759/2016/FCA-1, Dt: 24.06.2017.

\*\*\*

It is submitted that, the Government of India vide reference 1<sup>st</sup> cited has accorded Stage - I approval for diversion of 6.926 Ha. of Forest land in favour of Superintending Engineer, TDWSP (RWS & S) Circle Khammam for laying of pipe line and Construction of structures in segment 25/7 (Banjara) for providing safe drinking water to Pinapaka Constituency under Telangana Drinking Water Supply Project, subject to fulfillment of certain conditions stipulated therein.

Further, the P.C.C.F. TS Hyd vide reference 2<sup>nd</sup> cited has issued instructions to raise the demand note as per the actual rates and submit the demand note to the nodal officer through e-mail for vetting. Further, it is instructed that, only after vetting of the demand note by Nodal Officer, The Forest Divisional Officer should raise demand with the User Agency, who in turn has to upload the demand online on Ministry's Portal, generate challan & transfer fund through online only into the specified Ad-hoc CAMPA account of Telangana.

In compliance of the above instructions a draft demand notice is prepared and submitted for favour of kind perusal and approval. The Total Demand has been arrived to an amount of Rs. 3,00,01,180/- for this project. The User Agency has to deposit the said amount in two different accounts i.e., Telangana State Compensatory Afforestation Fund Account (Rs. 3,79,14,290/-) and Forest Divisional Officer, Wildlife Management, Kinnerasani (PD) Account (Rs. 94,86,890/-) as detailed below.

Further, it is submitted that, the proposed project is passing through the Reserve Forest Banjara to a length of 87921.989 meters and in an extent of 6.926 Ha. Therefore, 5070 Nos. of concrete pillars of 4 feet height are required @ 20 meters interval with an amount of Rs. 35,49,000/- (5070 Nos. X Rs. 700 Per No.) and 176 Nos. broad base pillars of 4 feet height @ interval of 500 meters / at the entry or exit of the RF to an amount of Rs. 17,60,000 are required as per condition no.(ii) of GoI and submitted for favour of kind information and approval.

In compliance of the above instructions, a draft demand notice is prepared and the details are as follows.

DEMAND TO BE PAID INTO THE TELANGANA STATE CAMPA FUND  
ACCOUNT

Sl. No.	Description of Item of work	Amount (Rs. In Lakhs)
1	Cost of NPV (Net present value of 6.926 Ha x 8.03 Lakhs x 5)	278.0789
2	Cost of CA to be raised for CA lands of WLM N.Sagar Division	101.064
	Total	379.1429



The User Agency has to deposit the above amounts through e-portal method only by generating challan at Ministry's web portal i.e. forestclearance.mca.in. To generate the challan, the User Agency has to enter the details of demand notice raised in Ministry's web portal, which has to be vetted by the Nodal Officer, ICA, Telangana State. The Challan has to be generated by User Agency, depositing into Savings Bank Accounts maintained in either of the Banks mentioned below:

Corporation Bank: CFO Complex, Lodhi Road New Delhi - 110003 (RTGS/IFSC No. CORP0000371) SE A/C No. 037100101029963

**DEMAND TO BE PAID INTO THE FOREST DIVISIONAL OFFICER, WILDLIFE  
MANAGEMENT, KINNERASANI (PD) ACCOUNT**

Sl. No.	Description of Item of work	Amount (Rs. In Lakhs)
1	Cost of Cement concrete pillars 4 feet height (Total length - 87921.989 Mtrs.) 1 Pillar = 560 mtrs at corners - 176 Nos @ Rs.10000)	17.6000
2	Cost of Cement concrete pillars 6" x 6" x 9' (Total length - 87921.989 Mtrs.) 1 Pillar = 20 mtrs - 3670 Nos @ Rs. 700)	35.4900
3	Cost of construction of the pillars for stone wall (Total length - 70 Mtrs.) 1 Pillar = 20 mtrs at corners 5 Nos @ Rs.10000)	0.5000
4	Cost of extraction charges	41.2789
Total		94.8689

Further it is submitted that the User Agency shall deposit the above amounts into the Savings Bank account of Forest Divisional Officer, Wildlife Management, Kinnerasani (PD) (A/c No. 37153524460, IFSC Code: SBHY0020165) of State Bank of Hyderabad, Paloncha.

Further, the User Agency has to deposit the below amount Rs. 26,00,000/- in BIOSOT Account 110310100030284 IFSC Code ANDB0001100 of Andhra Bank.

1	Mitigative measures amount to be deposited by User Agency in BIOSOT account	26.00
---	---	-------

Further it is submitted that there is no transplantation of trees proposed as most of species are hardwood species and more than 90 CM girth and it is difficult to establish. The soil is very loose and sandy and also very deep and hence the translocated trees will not establish.

This is submitted for favour of information.

Yours faithfully,  
Sd/- M. Nagabhushanam,  
Forest Divisional Officer,  
W.L.M., Kinnerasani.

Copy submitted to the Chief Conservator of Forests / Conservator of Forests, Kothagudem Circle, Kothagudem for favour of kind information.

Copy submitted to the District Forest Officer, Bhadrachalam Kothagudem District for favour of information.

Copy to the Engineer-in-Chief, Rural Water Supply & Sanitation, SRTC Bhavan, Hyderabad.  
Copy to the Chief Engineer, TRWS & S, Hyderabad.

Sd/- M. Nagabhushanam,  
Forest Divisional Officer,  
W.L.M., Kinnerasani.

T.C.V.

Superintendent

P.T.O

GOVERNMENT OF TELANGANA STATE  
FOREST DEPARTMENT

From

Sri K. Damodar Reddy, S.F.S.,  
Forest Divisional Officer,  
Wildlife Management,  
KINNERASANI.

✓To,

The Superintendent Engineer,  
TDWSP Circle,  
KHAMMAM.

Rc.No. 737/2016/K3, Dated: 16.03.2019

DEMAND NOTICE

Sir,

Sub: TSFD - F(C) Act 1980 - Diversion of 6.926 Ha of Forest land in Wildlife Management, Kinnerasani - For laying of Pipeline and Construction of structures in Segment - 25/7 (Banjara) for providing safe drinking water under Telangana Drinking Water Supply Project in favour of Superintending Engineer, TDWSP (RWS & S) Circle Khammam - Demand Notice issued - Regarding.

Ref: 1. GoI, MoEF & CC, Chennai F.No. 4-TSB071/2017-CHN/0916, Dt: 13.06.2017.  
2. Prl.C.C.F., TS Hyd., Rc.No. 823/2016/FCA-1, Dt: 22.08.2017.  
3. PCCF TS Hyd. Rc.No. 12136/2018/WL-1, Dt: 04.12.2018.  
4. PCCF TS Hyd. Rc.No. 2366/2017/WL-1, Dt: 24.12.2018.

<<< - - - >>>

It is to inform that, the Prl. Chief Conservator of Forests, Telangana State, Hyderabad has issued instructions to raise the Demand Notice to User Agency at Division level regarding cost of planting of low height evergreen shallow rooted shrubs to give shelter to small animals on both the sides of proposed pipe line at a distance of 2 Mtrs. and mitigative measures in Wildlife area for Rs. 185.40 Lakhs shown in Annexure - A in respect of diversion of 6.926 Ha. of Forest land in favour of Superintending Engineer, TDWSP (RWS & S) Circle Khammam for laying of pipe line and Construction of structures in segment 25/7 (Banjara) for providing safe drinking water to Pinapaka Constituency under Telangana Drinking Water Supply Project, vide references 3<sup>rd</sup> & 4<sup>th</sup> cited.

In compliance of the above instructions, a draft demand has been arrived to an amount of Rs. 185.40 Lakhs for this project. Hence the User Agency is hereby requested to deposit the said amount in **BIOSOT State Account 110310100030284 IFSC Code ANDB0001103** of Andhra Bank, Secretariat branch, Hyderabad and intimate the same to this office.

1	Cost of planting of low height evergreen shallow rooted shrubs amount to be deposited by User Agency in BIOSOT account (Rupees in Lakhs)	185.40
---	--	--------

Yours faithfully,

Sd/- K. Damodar Reddy,  
Forest Divisional Officer,  
W.L.M., Kinnerasani.

Copy submitted to the Chief Conservator of Forests / Conservator of Forests, Kothagudem Circle, Kothagudem for favour of kind information.

Copy submitted to the District Forest Officer, Bhadrachalam District for favour of information.

Copy to the Engineer-in-Chief, Rural Water Supply & Sanitation, SRTGN Bhavan, Hyderabad.

Copy to the Chief Engineer, TRWS & S, Hyderabad

Sd/- K. Damodar Reddy,  
Forest Divisional Officer,  
W.L.M., Kinnerasani.



**FORM-I**  
(for linear projects)  
Government of Telangana  
Office of the District Collector, Bhadradri  
\*\*\*\*

No.A6/RoFR/ITDA/1825/2015

Dated. 18.11.2016

**TO WHOMSOEVER IT MAY CONCERN**

In compliance of the Ministry of Environment and Forests (MoEF), Government of India's Letter No.11-9/98-FC(pt) dated 3<sup>rd</sup> August 2009 wherein the MoEF issued guidelines on submission of evidences for having initiated and completed the process of settlement of rights under the Scheduled Tribes and Other Traditional Forest Dwellers (Recognition of Forest Rights) Act, 2006 (FRA for short) on the forest land proposed to be diverted for non-forest purposes read with MoEF's letter dated 5<sup>th</sup> February-2013 wherein MoEF issued certain relaxation in respect of linear projects, it is certified that 6.926 Hectares of forest land proposed to be diverted in favour of Superintending Engineer, TDWSP (RWS & S) Circle, Bhadradri for Laying of Pipelines and construction of sumps and OHBR/GLBR's under Mission Bhagiratha in Pinapaka & Kothagudem Constituencies for Banjara Segment 25/07 falls within Jurisdiction Palvancha, Pinapaka, Gundala and Kothagudem Mandals of Bhadradri District.

Sl. No.	RANGE	SECTION	BEAT	BLOCK	COMP NO.	Area_Ha
1	YANAMBAIL	YANAMBAIL	YANAMBAIL	MANDRICALPAD	7	0.132
2	YANAMBAIL	YANAMBAIL	YANAMBAIL	MANDRICALPAD	7	0.152
3	YANAMBAIL	YANAMBAIL	YANAMBAIL	MANDRICALPAD EXT III	1	0.059
4	YANAMBAIL	VENKATAPURAM	KAREGATTU	MAMILLAVAI	11	0.823
5	YANAMBAIL	REGULAGUDA	MALLARAM	ULVANOOR	9	0.302
6	YANAMBAIL	REGULAGUDA	MALLARAM	ULVANOOR	2	0.215
7	YANAMBAIL	YANAMBAIL	BANGARU CHELAKA	BANGARCHELKA	11	0.276
8	CHATAKONDA	SAMPATHNAGAR	GOLLAGUDEM	PUNKULCHERAKA	4	0.292
9	CHATAKONDA	SAMPATHNAGAR	GOLLAGUDEM	PUNKULCHERAKA	6	0.068
10	CHATAKONDA	SAMPATHNAGAR	GOLLAGUDEM	PUNKULCHERAKA	6	0.112
11	CHATAKONDA	ALLAPALLY	CHINTHAKUNTA	ADLAPALLI EXT IV	1	0.164
12	CHATAKONDA	ALLAPALLY	CHINTHAKUNTA	PUNKULCHERAKA	3	0.283
13	CHATAKONDA	SAMPATHNAGAR	GOLLAGUDEM	PUNKULCHERAKA	5	0.057
14	CHATAKONDA	GATTUMALLA	REGALLA	CHATAKONDA	8	0.134
15	CHATAKONDA	GATTUMALLA	REGALLA	CHATAKONDA	8	0.022
16	CHATAKONDA	GATTUMALLA	REGALLA	CHATAKONDA	9	0.152
17	CHATAKONDA	ALLAPALLY	ALLAPALLY	ADLAPALLI	37	0.056
18	CHATAKONDA	ALLAPALLY	ALLAPALLY	ADLAPALLI	35	0.028
19	CHATAKONDA	ALLAPALLY	VENKATAPURAM	ADLAPALLI	22	0.232
20	CHATAKONDA	ALLAPALLY	ALLAPALLY	ADLAPALLI	5	0.398
21	CHATAKONDA	ALLAPALLY	ALLAPALLY	ADLAPALLI	1	0.167
22	CHATAKONDA	ALLAPALLY	ALLAPALLY	ADLAPALLI	1	0.011
23	CHATAKONDA	ALLAPALLY	ALLAPALLY	DAMARTOGU	8	0.101
24	CHATAKONDA	ALLAPALLY	ALLAPALLY	DAMARTOGU	8	0.064
25	CHATAKONDA	ALLAPALLY	ALLAPALLY	ADLAPALLI	1	0.028
26	GUNDAL	KACHANAPALLI	VALASALA	DAMARTOGU EXT	6	0.110
27	CHATAKONDA	MARKODE	MARKODE	ADLAPALLI	1	0.159
28	CHATAKONDA	ALLAPALLY	ALLAPALLY	ADLAPALLI	1	0.012
29	CHATAKONDA	ALLAPALLY	ALLAPALLY	DAMARTOGU	8	0.041



Sl. No.	RANGE	SECTION	BEAT	BLOCK	COMP NO.	Area_Ha
30	GUNDAL	ADVIRAMAVARAM	ADIVIRAMAVARAM	DAMARTOGU	72	0.445
31	CHATAKONDA	MARKODE	MARKODE	DAMARTOGU	10	0.054
32	CHATAKONDA	MARKODE	MARKODE	DAMARTOGU	10	0.196
33	CHATAKONDA	MARKODE	MARKODE	MARKODE	11	0.612
34	CHATAKONDA	MARKODE	MARKODE	MARKODE	58	0.060
35	YANAMBAIL	REGALLA	REGALLA	MARKODE	6	0.464
36	YANAMBAIL	REGALLA	REGALLA	MARKODE	6	0.418
37	CHATAKONDA	MARKODE	MARKODE	MARKODE	9	0.020
38	CHATAKONDA	MARKODE	MARKODE	MARKODE	9	0.007
Total::						6.926

It is further certified that:

- The complete process for identification and settlement of rights under the FRA has been carried out for the entire 6.926 Hectares of forest area proposed for diversion. A copy of records of all consultations and meetings of the forest rights committee(s), Grama Sabha(s), Sub-Divisional Level Committee(s) and the District Level Committee are enclosed.
- The diversion of forest land for facilities managed by the Government as required under section 3(2) of the FRA have been completed and the Gram Sabhas have given their consent to it.
- The proposal does not involve recognized rights of Primitive Tribal Groups and Pre-Agricultural communities.

Encl: As above

18/11/16  
Collector & District Magistrate,  
Bhadrachalam DISTRICT

25/7

NEFT:MESSAGE DETAILS	
UTR Number	IDIBR52018092416975557
Transaction Branch	1674
Value Date	24/09/2018
Amount	37914290.00
Commission	0
Beneficiary Details	
Beneficiary Account	155705320311603
Beneficiary Name	TELANGANA CAMAPA
Beneficiary Address	Corporation Bank, Lodhi Complex Branch Block 11 CGO Complex, Phase-1 Lodhi Road, New Delhi-110003
IFSC CODE	CORP0000371
Remitting Customer Details	
Account Number	6432456786
Remitter's Name	TELANGANA DRINKING WATER SUPPLY CORPORATION LTD.
Remitter's Address	ROOM NO.302, THIRD FLOOR,  SRTGN BHAWAM, ERRAMANZIL, HYDERABAD
Sender's To Receiver Information	
Details of Payment	
Error Code	
Fund Status	



BANK OF BARODA

02/156

NEFT : MESSAGE DETAILS	
UTR Number	BARBU19325958366
Transaction Branch	HIMAYANAGAR BRANCH
Value Date	22/11/2019
Amount	9486890/-
Commission	0
Beneficiary Details	
Beneficiary Account	37153524460
Beneficiary Name	FDO WLM Kinnerasani
Beneficiary Address	WLM Kinnerasani
IFSC CODE	SBIN0020165
Remitting Customer Details	
	eVB (Old A/C No)      BoB (New A/C No)
Account Number	4193003010000007      25210200000158
Remitter's Name	TELANGANA DRINKING WATER SUPPLY CORPORATION Ltd.
Remitter's Address	ROOM NO. 302, THIRD FLOOR, SRTGN BHAWAN, ERRAMANZIL, HYDERABAD
Sender's to Receiver information	
Details of Payment	
Error Code	
Fund Status	



Above transactions are genuine and as per the request of the company funds are released to the respective accounts.

*Bml*  
18/11/2020



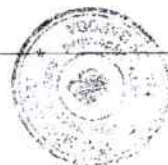
BANK OF BARODA

02/156

21/11/19

## NEFT : MESSAGE DETAILS

UTR Number	BARBU19325958683
Transaction Branch	HIMAYAT NAGAR
Value Date	21/11/2019
Amount	18540000/-
Commission	0
Beneficiary Details	
Beneficiary Account	110310100030284
Beneficiary Name	BIOSOT
Beneficiary Address	BIOSOT
IFSC CODE	ANDB0001103
Remitting Customer Details	
Account Number	4193003010000007 <sup>old</sup> E-VB (A/c No) 25210200000156 <sup>BOB New A/c No</sup>
Remitter's Name	TELANGANA DRINKING WATER SUPPLY CORPORATION Ltd.
Remitter's Address	ROOM NO. 302, THIRD FLOOR, SRTGN BHAWAN, ERRAMANZIL, HYDERABAD
Sender's to Receiver information	
Details of Payment	
Error Code	
Fund Status	



C

Above transactions are genuine and as per the request of the company funds are released to the respective accounts.

*(Signature)*  
18/01/2020



**GOVERNMENT OF TELANGANA  
RURAL WATER SUPPLY AND SANITATION DEPARTMENT  
TELANGANA DRINKING WATER SUPPLY PROJECT, HYDERABAD**

**NOTIFICATION**

In-principle approval for diversion of forest land in the following segments of erstwhile Khammam district has been issued. The details of proposal no., segment no., segment name and area indicating reference no. of stage I approval accorded are given hereunder. For further details and other conditions please visit Forest Website: forestclearance.nic.in. 1) Proposal No. FP/TG/Water/17587/2016. 25-1 Radhamgutta 4.675 ha. F.No.4-TSB064/2017-CHN/0253 Dt:17.2.2017, 2) Proposal No. FP/TG/Water/17588/2016. 25-2 Manuguru 4.520 ha. F.No. 4-TSB100/2017-CHN/1283, Dt:11.08.2017, 3) Proposal No. FP/TG/ Water/17589/2016. 25-3 Burgampadu 4.562 ha. F.No.4-TSB068/2017-CHN/0604, Dt:17.04.2017, 4) Proposal No. FP/TG/ Water/20040/2016. 25-4 Regallagutta 4.336 ha. F.No. 4-TSB093/2017-CHN/1135, Dt:21.7.2017, 5) Proposal No. FP/TG/ Water/18496/2016. 25-5 Thoggudemgutta 4.983 ha. G.O.Rt.No.42/EFS&T (For.I) Dept. dt:27.3.2017, 6) Proposal No. FP/TG/Water/18495/2016. 25-6 5th incline 4.148 ha. F.No. 4-TSB099/2017-CHN/1116 Dt:18.7.2017, 7) Proposal No. FP/TG/ Water/20311/2016. 25-7 Banjara 6.926 ha. F.No. 4-TSB071/2017-CHN/0916, Dt:13.6.2017, 8) Proposal No. FP/TG/ Water/19106/2016. 25-8 Govindu Center 4.233 ha. G.O.Rt.No. 30/EFS&T (For.I) Dept. dt: 9.3.2017, 9) Proposal No. FP/TG/ Water/19105/2016. 25-9 Miryalapenta 3.665 ha. G.O. Rt.No. 49/EFS & T (For.I) Dept. Dt:1.4.2017, 10) Proposal No. FP/TG/ Water/19107/2016. 25-10 Yellandu Koragutta 4.687 ha. F.No. 4-TSB080/2017-CHN/1132 dt:21.7.2017

Sd/- Engineer-In-Chief,

DIPR No.1067-DP/CL-Agency/Adv/L/1/2018-19

RWS&S, TDWSP, TS, Hyd.



**తెలంగాణ ప్రభుత్వం  
గ్రామీణ పీపీ పరఫరా మరియు పారిశుధ్య శాఖ  
తెలంగాణ గ్రామీణ పరఫరా ప్రాజెక్ట్  
ఇంజనీర్-ఇన్-చీఫ్ కార్యాలయము RWS&S, TDWSP, TS, Hyd.**

**ప్రకటన**

పూర్వ ఖచ్చితం జిల్లాలోని అటవీ భూములను ఈ క్రింది సెగ్మెంట్‌కు బదలాయించడానికి సూక్ష్మప్రాయంగా అనుమతులు పొందడమైనది. సెగ్మెంట్ యొక్క ప్రతిపాదన సంఖ్య-సెగ్మెంట్ సంఖ్య-పేరు, ఏరియా మరియు స్టేట్ | అనుమతుల సూచీ సంఖ్య వివరాలను ఈ క్రింద ఇవ్వడమైనది. మరింత సమాచారం, ఇతర నిబంధనల కోసం దయచేసి అటవీ శాఖ వెబ్‌సైట్ forestclearance.nic.in చూడండి.

1. ప్రతిపాదన సంఖ్య. FP/TG/WATER/17587/2016. 25-1 రథం గుట్ట 4.675 ha. F.No.4-TSB064/2017-CHN/0253. Dt:17.2.2017, 2. ప్రతిపాదన సంఖ్య. FP/TG/WATER/17588/2016. 25-2 మణుగూరు 4.520 ha. F.No.4-TSB100/2017-CHN/1283. Dt:11.8.2017, 3. ప్రతిపాదన సంఖ్య. FP/TG/WATER/17589/2016. 25-3 బూర్గంపాడు 4.562 ha. F.No.4-TSB068/2017-CHN/0604. Dt:17.4.2017, 4. ప్రతిపాదన సంఖ్య. FP/TG/WATER/20040/2016. 25-4 రేగల్లగుట్ట 4.336 ha. F.No.4-TSB093/2017-CHN/1135. Dt:21.7.2017, 5. ప్రతిపాదన సంఖ్య. FP/TG/WATER/18496/2016. 25-5 తోగ్గడెం గుట్ట 4.983 ha. G.O.Rt.No.42/EFS&T(For.I) Dept.d:27.3.2017, 6. ప్రతిపాదన సంఖ్య. FP/TG/WATER/18495/2016. 25-6 5 ఇంక్లైన్ 4.148 ha. F.No.4-TSB099/2017-CHN/1116. Dt:18.7.2017, 7. ప్రతిపాదన సంఖ్య. FP/TG/WATER/20311/2016. 25-7 బంజారా 6.926 ha. F.No.4-TSB071/2017-CHN/0916. Dt:13.6.2017, 8. ప్రతిపాదన సంఖ్య. FP/TG/WATER/19106/2016. 25-8 గోవిందు సెంటర్ 4.233 ha. G.O.Rt.No.30/EFS&T(For.I)Dept.d:9.3.2017, 9. ప్రతిపాదన సంఖ్య. FP/TG/WATER/19105/2016. 25-9 మిర్యాలపెంట 3.665 ha. G.O.Rt.No.49/EFS&T(For.I)Dept.d:1.4.2017, 10. ప్రతిపాదన సంఖ్య. FP/TG/WATER/19107/2016. 25-10 ఇల్లందు కోరగుట్ట 4.687 ha. F.No.4-TSB080/2017-CHN/1132, Dt:21.7.2017

Sd/- ఇంజనీర్ ఇన్ చీఫ్, RWS&S, TDWSP, TS, Hyd.

DIPR 1916-DP/CL/Adv/L/1/2018-19, Dt:20.09.2018





Ref.No.11759/2016/FCA-1  
Dated:24.06.2017

974  
GOVERNMENT OF TELANGANA  
FOREST DEPARTMENT

Office of the Principal Chief Conservator of Forests  
Head of Forest Force  
Telangana, "Aranya Bhavan"  
Saifabad, Hyderabad - 500 004.



Sri P.K. Jha, I.F.S.,  
Principal Chief Conservator of Forests  
& Head of Forest Force

53  
Sub:- Forest (Conservation) Act, 1980 - Diversion of **6.926 ha** of forest land in Erstwhile WLM Division, Paloncha of Khammam District and presently falling under the jurisdiction of Forest Divisional Officer, WLM Division, Kinnerasani of Bhadradi District - for laying of Pipeline and Construction of structures for **Segment-25/7 (Banjara)** - under Telangana Drinking Water Supply Project - in favour of Superintending Engineer, TDWSP (RWS&S) Circle, Khammam - **In-principle (Stage-I) approval** - Accorded - Orders - Communicated - Reg.

- Ref:-
1. Chief Engineer, TDWSP, RWS&S Department, Hyderabad Lr.No. AEE1/SEG-25-7/Khammam/FOREST/2016 dated 29.06.2016.
  2. PCCF's Ref.No.11759/2016-FCA-1 dated 21.07.2016.
  3. CF, Kothagudem Ref.No.116/2016/M3 dated 31.12.2016.
  4. PCCF (WL) & CWW Rc.No.12731/2016/WL-1 dt.25.01.2016.
  5. PCCF's Ref.No.11759/2016/FCA-1 dated 31.01.2017.
  6. State Govt Lr.No.366/For.I(1)/2017-2 dated 27.03.2017.
  7. From GoI, MoEF&CC, Regional Office, Chennai F.No.4-TSB071/2017-CHN/0916, dt.13.06.2017.

It is informed that the Government of India vide reference 7<sup>th</sup> cited has conveyed Central Government **in-principle (Stage-I) approval** under Section 2 of Forest (Conservation) Act 1980, for diversion of **6.926 ha** of forest land in Erstwhile WLM Division, Paloncha of Khammam District and presently falling under the jurisdiction of Forest Divisional Officer, WLM Division, Kinnerasani of Bhadradi District, Kothagudem, for laying of Pipeline and Construction of structures for **Segment-25/7 (Banjara)** under Telangana Drinking Water Supply Project in favour of Superintending Engineer, TDWSP (RWS&S) Circle, Khammam, **subject to compliance of conditions stipulated therein**, which is communicated herewith.

In this regard, the Forest Divisional Officer, WLM Division, Kinnerasani is requested to raise demand note as per the actual rates **and submit the demand note to the Nodal Officer on email (ccfcampa.apfd@gmail.com and dcffca@gmail.com) for vetting. Only after vetting of the demand note by Nodal Officer, the Forest Divisional Officer should raise demand with the User Agency**, who in-turn has to upload the demand online on Ministry's portal, generate Challan & transfer the funds through online only into the specified Ad-hoc CAMPA account of Telangana State. The detailed procedure for generation of Challan and deposition of funds is available at [www.forestclearance.nic.in](http://www.forestclearance.nic.in) portal.

The mode of remittance for compensatory levies shall be through **e-payment portal of Ministry of Environment, Forest & Climate Change only** as per the guidelines issued by MoEF&CC, GoI (Ad-hoc CAMPA Wing).

**Note:** The charges for felling, logging, transportation of project affected trees & the funds towards expenditure like boundary walls, stone pillars, demarcation charges etc., should be deposited with the Divisional Forest Officers (now DFOs/FDOs) concerned and the work should be undertaken departmentally in-order to ensure that the task of felling/ transportation / stone pillars etc., are undertaken faithfully and in the best interests of the forest. The funds deposited with the DFO for carrying out such activities should be put to actual utilization only on the grant of final approval (Stage-II) clearance or working permission, whichever is earlier. A clarification is issued in this regard by the Ad-hoc CAMPA Wing vide F.No.13-20/2015-CAMPA, dt.09.06.2016.

Cont'd...2.



The Forest Divisional Officer, WLM Division, Kinnerasani is further directed to instruct the User Agency to comply with the following in accordance with the instructions issued by the GoI, MoEF&CC, New Delhi vide F.No.7-23-2012-FC, dated 24.07.2013 communicated vide PCCF's Ref No 45921/2001/F4, dated 23.08.2013.

1. Publish the entire forest clearances granted in verbatim along with the conditions and safe-guards imposed by the Central government in two widely circulated daily news paper one in vernacular language and the other in English granted to the project proponent for the use of forest land for the non-forest purpose.
2. The copies of the forest clearance should also be submitted to the heads of local bodies, Panchayats and municipal bodies by the project proponents in addition to the relevant offices of the Government who in turn has to display the same for 30 days from the date of receipt of this reference.

In addition to above, the Forest Divisional Officer, WLM Division, Kinnerasani is specifically directed to furnish a calculation sheet of NPV and other payments / copies of paper clippings about the publishing of forest clearance etc. along with compliance report through District Forest Officer, Bhadadri, Kothagudem & Conservator of Forests, Kothagudem, for taking further necessary action in the matter.

It is further informed that while submitting processed proposal to the Government of GoI, MoEF & CC, Chennai, the proportionate CA scheme amount was estimated as Rs. 101.064 Lacs for this project, hence, it is requested to include the above CA amount in the demand note to be raised with the User Agency.


The transfer of forest land to User Agency shall not be affected prior to the issue of this approval for working permission whichever is earlier.

Sd/- R. Sobha,  
for Principal Chief Conservator of Forests  
& Head of Forest Force

Enc. (As above)

- To  
The Forest Divisional Officer, WLM Division, Kinnerasani.  
Copy (w.e.) to the Conservator of Forests, Kothagudem.  
Copy (w.e.) to the Collector and District Magistrate, Bhadadri District, Kothagudem.  
Copy (w.e.) to the District Forest Officer, Bhadadri District, Kothagudem for  
information and necessary action.  
Copy (w.e.) to the Additional Principal Chief Conservator of Forests (Wildlife)  
Kinnerasani, Kinnerasani, Kinnerasani.  
Copy (w.e.) to the District Engineer, Rural Water Supply & Sanitation, SRTGN  
Kinnerasani, Kinnerasani, Kinnerasani.  
Copy (w.e.) to the Chief Engineer, Telangana Drinking Water Supply Project  
(Kinnerasani), Hyderabad.  
Copy (w.e.) to the Superintending Engineer, TDWSP (RWSSS) Circle, Khammam.  
Copy (w.e.) to the Stock file.

// 10.0.07

  
Superintendent





c/c ①

**GOVERNMENT OF TELANGANA  
FOREST DEPARTMENT**

From  
Sri. G.Ravi, ACF,  
Forest Divisional Officer,  
Wildlife Management,  
Nagarjunasagar.

To  
The Additional Principal Chief Conservator  
of Forests (FCA),  
Aranya Bhavan,  
Hyderabad.

**Rc.No. 1087/2014/S3, Dt: 18.09.2018**

Sir,

Sub:- TDWSP Sub Division Mallepally – Providing Water Supply to 5 constituencies with AKBK (Krishna River) as source in Nalgonda – Govt land – Transfer of Govt. land to an sxt of ACs 463-70 cents to Forest Dept under Compensatory Afforestation – Devarakonda Division – Neredugommu mandal – CA lands identified to Forest Department – handing over of CA lands to Forest Department – Reg.


\*\*\*\*

Adverting to the reference cited above, I herewith submit the DGPS Survey maps along with Mutation, Panchanama certificates in Four sets. Further it is submitted that CA Areas in 3No.s Survey numbers handed over to the Forest Department.


This is submitted for favour of information and necessary action.

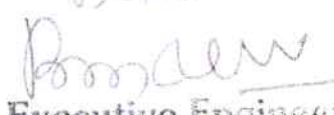
Yours faithfully,

Encl: As above

  
Forest Divisional Officer  
Wildlife Management  
Nagarjunasagar

Copy submitted to the Conservation of Forests, Field Director, Achampet for favour of information and necessary action.

  
Forest Divisional Officer  
Wildlife Management  
Nagarjunasagar

(ARUN)  
23/9/18  
02 PCF(IT)  
  
Executive Engineer

TDWSP Division (RWS&S) Parkal



(2)

GOVERNMENT OF TELANGANA  
TELANGANA DRINKING WATER SUPPLY PROJECT  
OFFICE OF THE DEPUTY EXECUTIVE ENGINEER  
TDWSP SUB DIVISION MALLEPALLY

From:  
**K.Sreedhar Reddy**  
Dy.Executive Engineer,  
TDWSP Sub Division, Mallepally.

To:  
The Tahasildars,  
Revenue Mandal,  
Neredugommu and Chandampet

Lr. No: AEE/MB/forest/CAland/2017-18, Dt: 07/09/2017

Sir,

Sub:- TDWSP Sub Division Mallepally - "Providing Water supply to 5 constituencies with AKBR (Krishna River) as source in Nalgonda -Govt. land- transfer of Govt land to an ext of ACs463-70 cents to Forest dept under compensatory afforestation - requested- Reg.

Ref:- 1) G.O.Ms.No.189 dt 06-08-2016 of Revenue(Assn.I) dept Govt. of Telangana

<<<>>>

It is to inform that vide reference 1st cited, the Government of Telangana Issued a G.O.Ms No.189 for transfer of Government land to an extent of Total Acs463-70 cents situated in Sy.No.169 an extent of Acs.241-76 cents, Pedamunigal(V), in sy.No.147 an extent of Acs39-26 cents and in sy.No.139 to an extent of ACs 182-71 cents, Thimmapura (V) of Chandampet Mandal to Forest department under compensatory afforestation in lieu of forest land being required by the PR and RD department for Water grid project.

In this regard, You are requested to transfer the Government land to the Forest department wildlife as per departmental procedures as early as possible.

Yours faithfully

*[Signature]* 7/9/17  
Deputy Executive Engineer  
TDWSP Sub Division Mallepally

Copy submitted to  
The Revenue Divisional Officer, Division Devarakonda  
The Forest Divisional Officer, Nagarjuna Sagar,  
The Executive Engineer TDWSP, Division, Choutuppal  
The Forest Range Officer, Devarakonda for favour of information and necessary

*[Signature]*  
Executive Engineer  
TDWSP Division (RWS&S)/Parkin







3

GOVERNMENT OF TELANGANA  
TELANGANA DRINKING WATER SUPPLY PROJECT  
OFFICE OF THE DEPUTY EXECUTIVE ENGINEER  
TDWSP SUB DIVISION MALLEPALLY

From:  
**K.Sreedhar Reddy**  
Dy. Executive Engineer,  
TDWSP Sub Division, Mallepally.

To:  
The Forest Divisional Officer,  
Wildlife Management Division,  
Nagarjunasagar.

Lr. No:MB/ forest-CA land/2016-17, Dt: 17/09/2018

Sir,

Sub:- TDWSP Sub Division Mallepally - "Providing Water supply to 5 constituencies with AKBR (Krishna River) as source in Nalgonda -Submission of compensatory afforestation land DGPS Maps- requested- Reg.

<<<<>>

I am here with submitting the 7 sets of DGPS Survey colour maps of compensatory afforestation land(CA land) with an extent of Total Acs463-70 cents situated in Sy.No.169 an extent of Acs.241-76 cents,Pedamunigal(V), in sy.No.147 an extent of Acs39-26 cents and in sy.No.139 to an extent of ACs 182-71 cents,Thimmapura (V) of Chandampet Mandal handing over to the Forest department under Water grid project duly signed by the Revenue official and User agency.And the same has been taken over by the Forest official for further necessary action.

Yours faithfully

*[Signature]*  
Deputy Executive Engineer  
TDWSP Sub Division Mallepally

Copy submitted to  
The Executive Engineer TDWSP, Division,Choutuppal  
The Forest Range Officer,Devarakonda for favour of information and necessary action.

"Attested"

*[Signature]*  
Executive Engineer  
TDWSP Division (RWS&S) P...

Received 7 sets Maps  
G. Anand (NTA)  
19/09/18  
c/o FDO, NCM, N Sagar

GOVERNMENT OF TELANGANA  
REVENUE DEPARTMENT

From  
A. Ravi Shankar  
Tahsildar Neredugommu

To  
The Forest Range Officer  
Devarakonda

Dated: 01/11/2017

Tr. No. B/806/2017

Sr

Sub: TDWSP sub Division Mallepally - Providing Water supply to 5 constituencies with AKBK (Krishna River) as source in Nalgonda - Govt land - transfer of Govt. land of Govt land to an ext of Acs 463.70 cents to Forest dept under compensatory afforestation - Devarakonda Division-Neredugommu mandal CA lands identified to forest Department - Handing over of C.A Lands to Forest Department Report Reg

Ref: 1) The District Collector Nalgonda Tr.No.F 1/9706/2015 1 Dated 05/12/2015  
2) This Office Pro.No. B/806/2017 Dt: 31.10.2017

As Per the directions of the District Collector Nalgonda, vide reference 1<sup>st</sup> cited above, I have been handed over the following C.A Lands Village Wise as shown below To Forest Department.

Sl.No	Name of the Village	Sy.No	Extent in accers
1	Peddamunigal	169	241.76
	Total		241.76
2	Thimmapuram	147	39.26
3	Thimmapuram	139	182.71
	Total		221.97
	Grand Total		463.73

I enclosed herewith the Panchanama copies Pertains to the above villages duly conducted Panchanama for taking further action.

Yours faithfully  
*Ushu Sankar*  
Tahsildar  
Neredugommu Mandal

copy submitted:- to the District Collector Nalgonda for favoar of kind information.  
Copy submitted:- to the Revenue Divisional Officer, Devarakonda. for favoar of kind information  
Copy submitted:- to the Dy. Executive Engineer, TDWSP Sub Division, Mallepally, for information

Attested  
*[Signature]*  
Executive Engineer  
TDWSP Division (RWS&S) Parku.



5

GOVERNMENT OF TELANGANA  
REVENUE DEPARTMENT

Date: 01.11.2017

Statement showing the particular of compensatory afforestation lands handed over and taken over, Thimmapuram village of Nalgonda District

Sl.No	Survey No	Name of village	Extent		Classification	Remarks
			Acres.	Cents		
1	147	Thimmapuram	39	26	Government land	The lands which are handed over for compensatory afforestation of Providing Water supply to 3 constituencies (Krishna River) as source in Nalgonda
2	139	Thimmapuram	182	71	Government land	The lands which are handed over for compensatory afforestation of Providing Water supply to 3 constituencies (Krishna River) as source in Nalgonda
Total			221	97		

Handed over by  
*[Signature]*  
11/11/17  
తహశీల్దార్  
వేరడుగొట్టు మండలం  
నల్గొండ జిల్లా

"Attested"  
*[Signature]*  
Executive Engineer  
TDWSP Division (RWS&S) Parkur

(Taken over by)  
*[Signature]*  
FOREST RANGE OFFICER  
Wild Life Management  
DEVARAKO  
01/11/2017



గ్రామంలో దోచుకుపోయిన రిజర్వ్ యాంటిటీలను గురించి ఈ డి.ఎస్.ఆర్.లో ఎంతలా ఎంత నిర్వహించబడుతుంది.

9

Scanned by CamScanner

తహశీల్దారు .....

సంఖ్య: 31/806/201

నమర్దము: V. రవిశంకర్

తేది: 31-10-201

7

విషయము :-

మామి పూర్వం ఏర్పాటు చేయబడిన - నల్లగొండ జిల్లా - మండలము గ్రామము ..... రెవెన్యూ డివిజన్, రెవెన్యూ డాక్యుమెంట్/చారనర్జుము/విభాగము ద్వారా పట్టా చార్జులు ఉత్తర్వులు జారీ చేయుట గురించి.

సూచన :-

- 1) తీ ..... గ్రామము ..... గారి దరఖాస్తు తేది .....
- 2) గ్రామ రెవెన్యూ అధికారి గారి నివేదిక తేది. - -20
- 3) రెవెన్యూ డివిజన్ గారి నివేదిక తేది. - -20
- 4) త్రి కలెక్టర్ స్వీకృతి తేది: 31/10/2016

ఉత్తర్వులు :-

ఈ క్రింది చూపిన దరఖాస్తుదారుడు వారితోగా చూపిన పాతి నుండి రెవెన్యూ డాక్యుమెంట్/చారనర్జుము/విభాగము ద్వారా పట్టా చార్జు కొరకు ఫారము 6-ఎ దరఖాస్తు సమర్పించినారు

క్ర.సం	దరఖాస్తు దారుని పేరు మరియు తండ్రి/దత్త పేరు	ఎవరినుండైతే కొనుగోలు రిజిస్ట్రేషన్/చారీ చారనర్జుము చేయబడినదో చారిపేరు	సర్వే నెం.	విస్తీర్ణం	తది ఖచ్చి	రిజిస్ట్రేషన్ నెం పాతి/చారనర్జుము తేది
1.	అబ్దుల్ కాదర్	అబ్దుల్ కాదర్	147 139	39.24 18277 221-32	విల్లు 4	అబ్దుల్ కాదర్ రెవెన్యూ డివిజన్ సావి రి.కె.సెం. F1/9706/17 01-01-2016

ఇట్టి విషయమై సూచన 2 మరియు 3లో సంబంధిత గ్రామ రెవెన్యూ అధికారి, రెవెన్యూ డివిజన్ తది విచారణ జరిపిన పిదప సమానా (8) నోటీసు జారీ చేయగా గమన్ లోపం ఏదాంటి అప్యంతముగా కాలేదు. కావున అర్జీలోని అంశములను దాఖలైవున్న రికార్డులలో సరిచూడగా అదేయొక్కముగా ఉన్నందున నైన రెవెన్యూ స్టేట్మెంట్లోని కాలము నెం. 3 లోని వారితోగా చూపిన విస్తీర్ణం కాలము (7) లో వివరించిన ప్రకారము పట్టా తొలగించుచూ కాలము నెం. 2లో చూపిన చారి పేరు పట్టా అమలు ఉత్తర్వులు జారీ చేయవలెనని, గ్రామ రెవెన్యూ అధికారి ..... మరియు మండల ఆదనపు రెవెన్యూ డివిజన్ ..... స్వీకృతి తేది: 31/10/2016 ఇట్టి పట్టా చార్జు ప్రతిపాదనలు సమర్థం రిజిస్టర్ ద్వారా సమర్పించబడినవిగా ఆదేశించబడ్డవి.

తీ ..... తహశీల్దార్ తహశీల్దార్  
సంక్ర ..... గ్రామము ..... తహశీల్దార్  
1. తీ ప్రతిగ్రామ రెవెన్యూ అధికారి తహశీల్దార్ గారికి.  
2. తీ ప్రతిమండల / ఆదనపు రెవెన్యూ డివిజన్ తది చార్జు నిమిత్తము చేయవలెనని.  
3. తీ ప్రతిపట్టా చార్జు కొరకు.

Attested  
Executive Engineer  
RWS&S Division

తహశీల్దారు .....

సంఖ్య నెం. 131/806 /201

నమోదము : V. రవిశంకర్

తేది : 31-10-201

7

విషయము :-

సూచన :-

- చూపు పాత్రుల పాత్రుల పట్టిక - నల్లగొండ జిల్లా - నల్లగొండ జిల్లా మండలము గ్రామము ..... రెవెన్యూ డివిజన్, రెవెన్యూ డివిజన్/వారసత్వం/విభాగము ద్వారా పట్టిక చూపులు ఉత్తర్వులు జారీ చేయుట గురించి.
- 1) శ్రీ ..... గ్రామము ..... గారి ధరభాస్తి తేదీ .....
  - 2) గ్రామ రెవెన్యూ అధికారి గారి నివేదిక తేదీ. - -20
  - 3) రెవెన్యూ డివిజన్ గారి నివేదిక తేదీ. - -20
  - 4) శ్రీ ..... సర్దుబాటు తేదీ F1/9706/17-6-12-16

ఉత్తర్వులు :-

ఈ క్రింది చూపిన ధరభాస్తిదారులు వారికి చెందిన చూపిన పాత్ర నుండి రెవెన్యూ డివిజన్ ద్వారా రెవెన్యూ/వారసత్వం/విభాగము ద్వారా పట్టిక చూపు కొరకు పాత్రము 6-ఎ ధరభాస్తి సమర్పించినారు

క్ర.సం	ధరభాస్తి దారుని పేరు మరియు తండ్రి/ చర్ల పేరు	వివరించుచున్న కొనుగోలు రిజిస్ట్రేషన్/ వారసత్వం చేయబడినదో చూపించు	సర్వే నెం.	విస్తీర్ణం	తరీఖ	రిజిస్ట్రేషన్ నెం పాత్ర/వారసత్వం తేదీ
1.	అబ్దుల్ గాఫర్	నల్లగొండ	147 139	39.24 1827/1 221-38	మొత్తం 4	క్రొంగుల జిల్లా రెవెన్యూ డివిజన్ నుండి రిజిస్ట్రేషన్ F1/9706/17 తేది 6/12/16

ఇట్టి విషయమై సూచన 2 మరియు 3లో సంబంధిత గ్రామ రెవెన్యూ అధికారి, రెవెన్యూ డివిజన్ తరఫున విచారణ జరిపిన పిమ్మట నమూనా (8) నోటీసు జారీ చేయగా గమనార్హం ఏదీ ఉన్నందున ఇచ్చిన సూచన 2లోని అంశాలను పాటించి రిజిస్ట్రేషన్ సరిహద్దుగా ఆమోదించుటకు ఉన్నందున పైన తెలిపిన స్థానంలోని కాలము నెం. 3 లోని వారసత్వం చూపిన విస్తీర్ణం కాలము 17 నో. వివరించిన ప్రకారము పట్టిక లొంగించుట కాలము నెం. 2లో చూపిన పాత్ర పేరు పట్టిక అమలు ఉత్తర్వులు జారీ చేయబడినవి. గ్రామ రెవెన్యూ అధికారి ..... మరియు ఉండల ఆదనపు రెవెన్యూ డివిజన్ ..... నల్లగొండ జిల్లా పట్టిక చూపు ప్రతిపాదనల నమోదు రిజిస్ట్రేషన్ ద్వారా సమర్పించబడినది ఆదేశించబడినది.

శ్రీ ..... తహశీల్దార్ తహశీల్దార్ గారి సర్దుబాటు తేదీ ..... గ్రామము ..... గారికి

1. పేరు ప్రతిపాదన రెవెన్యూ అధికారి తహశీల్దార్ గారికి
2. పేరు ప్రతిపాదన / ఆదనపు రెవెన్యూ డివిజన్ తరఫున సమర్పించబడినది
3. పేరు ప్రతిపాదన పై చూపు.

Attested  
Executive Engineer

Scanned by CamScanner



77	147	34.00
	134	122.71
		<u>221.35</u>

2020年12月

1. *Chrysomelidae*  
 2. *Curculionidae*  
 3. *Chrysomelidae*  
 4. *Curculionidae*  
 5. *Chrysomelidae*  
 6. *Curculionidae*  
 7. *Chrysomelidae*  
 8. *Curculionidae*  
 9. *Chrysomelidae*  
 10. *Curculionidae*  
 11. *Chrysomelidae*  
 12. *Curculionidae*  
 13. *Chrysomelidae*  
 14. *Curculionidae*  
 15. *Chrysomelidae*  
 16. *Curculionidae*  
 17. *Chrysomelidae*  
 18. *Curculionidae*  
 19. *Chrysomelidae*  
 20. *Curculionidae*  
 21. *Chrysomelidae*  
 22. *Curculionidae*  
 23. *Chrysomelidae*  
 24. *Curculionidae*  
 25. *Chrysomelidae*  
 26. *Curculionidae*  
 27. *Chrysomelidae*  
 28. *Curculionidae*  
 29. *Chrysomelidae*  
 30. *Curculionidae*  
 31. *Chrysomelidae*  
 32. *Curculionidae*  
 33. *Chrysomelidae*  
 34. *Curculionidae*  
 35. *Chrysomelidae*  
 36. *Curculionidae*  
 37. *Chrysomelidae*  
 38. *Curculionidae*  
 39. *Chrysomelidae*  
 40. *Curculionidae*  
 41. *Chrysomelidae*  
 42. *Curculionidae*  
 43. *Chrysomelidae*  
 44. *Curculionidae*  
 45. *Chrysomelidae*  
 46. *Curculionidae*  
 47. *Chrysomelidae*  
 48. *Curculionidae*  
 49. *Chrysomelidae*  
 50. *Curculionidae*  
 51. *Chrysomelidae*  
 52. *Curculionidae*  
 53. *Chrysomelidae*  
 54. *Curculionidae*  
 55. *Chrysomelidae*  
 56. *Curculionidae*  
 57. *Chrysomelidae*  
 58. *Curculionidae*  
 59. *Chrysomelidae*  
 60. *Curculionidae*  
 61. *Chrysomelidae*  
 62. *Curculionidae*  
 63. *Chrysomelidae*  
 64. *Curculionidae*  
 65. *Chrysomelidae*  
 66. *Curculionidae*  
 67. *Chrysomelidae*  
 68. *Curculionidae*  
 69. *Chrysomelidae*  
 70. *Curculionidae*  
 71. *Chrysomelidae*  
 72. *Curculionidae*  
 73. *Chrysomelidae*  
 74. *Curculionidae*  
 75. *Chrysomelidae*  
 76. *Curculionidae*  
 77. *Chrysomelidae*  
 78. *Curculionidae*  
 79. *Chrysomelidae*  
 80. *Curculionidae*  
 81. *Chrysomelidae*  
 82. *Curculionidae*  
 83. *Chrysomelidae*  
 84. *Curculionidae*  
 85. *Chrysomelidae*  
 86. *Curculionidae*  
 87. *Chrysomelidae*  
 88. *Curculionidae*  
 89. *Chrysomelidae*  
 90. *Curculionidae*  
 91. *Chrysomelidae*  
 92. *Curculionidae*  
 93. *Chrysomelidae*  
 94. *Curculionidae*  
 95. *Chrysomelidae*  
 96. *Curculionidae*  
 97. *Chrysomelidae*  
 98. *Curculionidae*  
 99. *Chrysomelidae*  
 100. *Curculionidae*

[illegible]

162

KB

1. Encopy  
 2. Henrich  
 3. 1978  
 4. 1978  
 5. 1978

**Executive Engineer**  
TDWSP Division (RWS&S) Parkai

గ్రామం లెక్క నెం. ౩  
క్రా. అను ప్రకారం పూర్వ కడ నామక 211 నెం గోడ.  
చూపాలి

2-817-16

810-610-018

ప్రశ్నార్థకము 2-81

సర్వే మర్రియు సెట్టిమొట్ట మందా దమ్మ

[illegible]

"Attested"

12/10/2019

Executive Engineer

TDWSP Division (RWS&amp;S) Parks:

9





GOVERNMENT OF TELANGANA  
REVENUE DEPARTMENT

Date: 01.11.2017

Statement showing the particular of compensatory afforestation lands handed over and taken over, Peddamunigal village of Neredugommu mandal, Nalgonda District

Sl.No	Survey No	Name of village	Extent		Classification	Remark
			Acres.	Cents		
1	169	Peddamunigal	241	76	Government land	The lands which are handed over for compensatory afforestation of Providing Water supply to 5 constituencies with AKB (Krishna River) as source in Nalgonda
Total			241	76		

Handed over by

*Uswi Sankar*  
తహసీల్దార్  
శ్రీకృష్ణా జిల్లా, మునగాలం  
నెరెడుగొమ్మ పట్టణం

*[Signature]*  
FOREST OFFICER  
Wild Life Management  
DEVARAKONDA

"Attested"  
01/11/2017

*[Signature]*  
Executive Engineer  
TDWSP Division (RWS&S) Parks

తహసీల్దార్ శ్రీకృష్ణా జిల్లా, మునగాలం పట్టణం  
తహసీల్దార్ శ్రీకృష్ణా జిల్లా, మునగాలం పట్టణం

11



పంచనామ

విద్యుత్ శాఖ

విద్యుత్ శాఖను నిర్వహించే రిజిస్ట్రార్ కార్యకర్తలను ప్రభుత్వం కేటాయించబడిన అటవీ శాఖ  
గ్రామాలకు అనుగుణంగా దివరకొండ రిజిస్ట్రార్ వారిద్వారా సేరడుగొమ్ము మండలములోని పంచనామ  
గామంలో గ్రామాలను కేటాయించబడినందున భూమి స్వాధీన పరుస్తూ పంచనామ నిర్వహించుట.

12

క్రమ సంఖ్య	పంచనామ పేరు తండ్రి పేరు	వయస్సు	వృత్తి
1	కేశవారావు సెట్టి క/ం గారు	42	వ్యవసాయం
2	కేశవారావు చుట్టె 10/0 సెట్టి	30	కృషి
3	కేశవారావు సామిని క/ం సెట్టి	31	వ్యవసాయం
4			
5			

పైన తెలిపిన మేము (5) మంది పంచులము స్థానిక తహశీల్దార్ సేరడుగొమ్ము మండలం, రెవెన్యూ ఇన్స్పెక్టర్  
సేరడుగొమ్ము మండల సర్వేయర్ సేరడుగొమ్ము మండలము మరియు గ్రామ రెవెన్యూ అధికారి, డిప్యూటీ మేజిస్ట్రేట్  
గ్రామము, అటవీ సెక్షన్ అధికారి అటవీ శాఖ/బీట్ అధికారి పలువురు మేరకు డిప్యూటీ మేజిస్ట్రేట్ గ్రామ  
సర్వే.నం. 169/6 ల నందు DGPS సర్వే ప్రకారం మరియు తీసుకొన్న కొత్త అర్జీనట్ హద్దుల ప్రకారం నిర్వహించిన  
విస్తీర్ణం 2.076 గుంటలు కేటాయించబడిన అట్టి భూమి మీదకు వచ్చినాము. ఇట్టి భూమిలో ఎటువంటి  
అక్రమాలు లేవు. ఇట్టి భూములను మా సమక్షములో తహశీల్దార్ సేరడుగొమ్ము, మండలము గారు అటవీ శాఖ సెక్షన్  
అధికారి/అటవీ శాఖ బీట్ అధికారి కింద కింద గారికి స్వాధీన పర్చినారు. పై పేషయములు దిద్ది  
విన్యాయించిగా వాస్తవమని దృవపరుస్తూ ఈ క్రింది సంతకములు చేయవలసింది.

పంచుల సంతకములు:

1. తహశీల్దార్
2. మండల రెవెన్యూ ఇన్స్పెక్టర్
3. మండల సర్వేయర్
4. గ్రామ రెవెన్యూ అధికారి
5. అటవీ శాఖ అధికారి/బీట్ అధికారి

1. తహశీల్దార్

2.

3.

4.

5.

9/11/2017

Executive Engineer

TDWSP Division (RWS&S) Parka

అటవీ శాఖ

తహశీల్దార్ సేరడుగొమ్ము మండలము

13

Scanned by CamScanner



అనుబంధం చూపుతూ క్రింది క్రింద వ్రాసిన  
చట్ట ప్రకారం నిర్దేశించిన కార్యక్రమం  
చేయించుటకు అనుబంధం చూపుతూ  
అనుబంధం చూపుతూ అనుబంధం చూపుతూ  
అనుబంధం చూపుతూ అనుబంధం చూపుతూ



గ్రామము పట్టణము

అనుబంధం చూపుతూ

అనుబంధం చూపుతూ

అనుబంధం చూపుతూ  
అనుబంధం చూపుతూ  
అనుబంధం చూపుతూ  
అనుబంధం చూపుతూ  
అనుబంధం చూపుతూ  
అనుబంధం చూపుతూ  
అనుబంధం చూపుతూ  
అనుబంధం చూపుతూ  
అనుబంధం చూపుతూ  
అనుబంధం చూపుతూ



గ్రామ పంచాయతీ అధికారి  
గ్రామ పంచాయతీ అధికారి  
గ్రామ పంచాయతీ అధికారి

గ్రామ పంచాయతీ అధికారి  
గ్రామ పంచాయతీ అధికారి  
గ్రామ పంచాయతీ అధికారి

True copy

Attested

Executive Engineer

TDWSP Division (RWS&S) Park

## I-B నమూనా (ROR)

Unsigned. # Occupants mismatch with pattadar on the column

print date : 01/11/2017

విస్తీర్ణం యూనిట్లు : Acres/guntas

పట్టాదారు పేరు (1)	రండ్రి/బర్ల పేరు (2)	ఖాతా నెం. (4)	సర్వే నెం. (5)	భూమి వివరణ (6)	విస్తీర్ణం (7)	శిస్తు (రూ.) (8)	పట్టాదారుకు ఏ విధంగా సంక్రమించింది/సాగు చేశారు (9/10)	యజమాని/కొలుదారు తాకట్టు పట్టుకున్న వ్యక్తి పేరు/ఖాతా నెం. (11/12)	రిజిస్ట్రార్ కాని బుడాది భారాల వివరములు (13)	మౌలిక విలువ (14)	రిమార్కులు
పాల్వే డేపార్ట్ మంబ	పాల్వే డేపార్ట్ మంబ	760	169	వీరంబ్ కు	241.30000.00	0.00	ప్రభుత్వ భూమి				
				ముల్లం విస్తీర్ణం	241.30000.00						

E.R.O

తహశీల్దార్  
నేరడుగొమ్మ మండలం  
నల్లగొండ జిల్లా

గ్రామ రెవెన్యూ అధికారి

గ్రా. పట్టాదారు/సర్వే : శ్రీ శ్రీ బిగామ్మ  
జిల్లా నల్లగొండ.

"Attested"

Executive Engineer  
RDWSP Division (RWS&S) Pakhal



2017-12

పహాణి గా॥

10.3

పర్యవేక్షకులకు సెటిల్మెంట్ బండ్స్

శ్రీమహావారి అనుభవము

హంకూలు లిక్కార్లు

[illegible]

Executive Engineer  
FDWSP Division (RWS&S) Parka

16

GOVERNMENT OF TELANGANA  
OFFICE OF THE DISTRICT COLLECTOR, NALGONDA

FROM  
Dr. Gaurav Uppal, IAS.,  
District Collector,  
Nalgonda

TO  
The District Forest Officer,  
Territory Nalgonda,  
Revenue Divisional Officer,  
Devarakonda,  
The Tahsildar, Neredugomma,  
The Assistant Director, Survey and  
Land Records, Nalgonda.

Dated: 06-12-2016

Lr.No.F1/9706/2015

Sir,

Sub:- Nalgonda District – Govt. lands – Neredugomma mandal - Transfer of Govt. land to an extent of Ac.463-70 cts (Sy.No.169 (Ac.241-76cts) situated at Pedamunigala (V), Sy.No.147 (Ac.39-26cts) and in Sy.No.139 (Ac.182-71cts) situated at Thimmapuram (V) of Chandampet (M) to Forest department under Compensatory afforestation in lieu of Forest land being required by the PR and RD Department, for Water Grid Projects – Request to handover the possession of the lands – Regarding.

Ref:- 1. CCLA's Ref.No.Assn.I(3)/1293/2015, dt:02.11.2016  
2. G.O.Ms.No.189, Revenue (Assn.I) Department, dt:06.8.2016

@/@/@

I invite your attention to the references cited, and it is to inform that, the Government, vide reference 2<sup>nd</sup> cited, has issued Orders for transfer of the following Govt. lands at Chandampet and Neredugomma Mandals to the Forest Department under compensatory afforestation in lieu of the Forest land acquired by the Panchayath Raj and Rural Development department for the purpose of Water Grid Project. The details of the lands are as follows:-

Sl. No.	Name of the Mandal	Name of the Village	Sy. No.	Area in cts
1	(Earstwhile Chandampet)	Peddamunigal	169	241.76 cts
		Thimmapur	147	39.26 cts
2	Neredugomma		139	182.71 cts
		TOTAL		463.73 ts

Hence, the Tahsildar, Neredugomma is hereby directed to handover the above lands under proper panchanama to the DFO, Territory duly making Sub-division with exact measurements and directed to mutate the name of the Forest Department in respect of said lands in online pahani as well as in manual pahani immediately and submit copies of the same to the Collectorate within (3) days.

The Divisional Forest Officer is hereby directed to approach the Tahsildar, Neredugomma to take over the possession of the above lands and report compliance.

The RDO, Devarakonda is hereby directed to submit the proposals to the AD, S&LR, to issue supplementary Sethwar after preparing the Sub-Division Record.

(18)

The Assistant Survey and Land Records, Nalgonda is hereby directed to issue Supplementary Sethwar on the name of the Forest department after obtaining the correct Sub-Divisions from the Surveyors under intimation to this Office.

Please treat this as most urgent.

Encl: (1<sup>st</sup> Ref.)

Yours faithfully,  
Sd/-R. Anajaiah  
For Collector,  
District Revenue Officer, (I/c)  
Nalgonda

//Attested//

*H. Chandra*  
Superintendent

*rep*

*Attested*

*P. Anurag*  
Executive Engineer  
TDWSP Division (RWS&I) Parkal







Op 1:20000

Map showing the DGPS Survey of Non Forest CA Lands an extent of 182.7156 Acres (73.944 HA) in Survey No:139, and 39.2652 Acres (15.8904 HA) of Survey No:147 in Thimmapuram Village, Chandampet Mandal, Nalgonda District of Telangana, taken over by Forest Department in the lieu of forest lands proposed for diversion for RWS&S.

Sl. No.	Area	Area in Acres	Area in Hectares
1	...	...	...
2	...	...	...
3	...	...	...
4	...	...	...
5	...	...	...
6	...	...	...
7	...	...	...
8	...	...	...
9	...	...	...
10	...	...	...
11	...	...	...
12	...	...	...
13	...	...	...
14	...	...	...
15	...	...	...
16	...	...	...
17	...	...	...
18	...	...	...
19	...	...	...
20	...	...	...
21	...	...	...
22	...	...	...
23	...	...	...
24	...	...	...
25	...	...	...
26	...	...	...
27	...	...	...
28	...	...	...
29	...	...	...
30	...	...	...
31	...	...	...
32	...	...	...
33	...	...	...
34	...	...	...
35	...	...	...
36	...	...	...
37	...	...	...
38	...	...	...
39	...	...	...
40	...	...	...
41	...	...	...
42	...	...	...
43	...	...	...
44	...	...	...
45	...	...	...
46	...	...	...
47	...	...	...
48	...	...	...
49	...	...	...
50	...	...	...
51	...	...	...
52	...	...	...
53	...	...	...
54	...	...	...
55	...	...	...
56	...	...	...
57	...	...	...
58	...	...	...
59	...	...	...
60	...	...	...
61	...	...	...
62	...	...	...
63	...	...	...
64	...	...	...
65	...	...	...
66	...	...	...
67	...	...	...
68	...	...	...
69	...	...	...
70	...	...	...
71	...	...	...
72	...	...	...
73	...	...	...
74	...	...	...
75	...	...	...
76	...	...	...
77	...	...	...
78	...	...	...
79	...	...	...
80	...	...	...
81	...	...	...
82	...	...	...
83	...	...	...
84	...	...	...
85	...	...	...
86	...	...	...
87	...	...	...
88	...	...	...
89	...	...	...
90	...	...	...
91	...	...	...
92	...	...	...
93	...	...	...
94	...	...	...
95	...	...	...
96	...	...	...
97	...	...	...
98	...	...	...
99	...	...	...
100	...	...	...

am

Stony waste

Stony waste

Open scrub

Open scrub

Stony waste

Open scrub

495

12

11

10

9

8

7

6

5

4

3

2

Executive Engineer

Divisional Officer

Wildlife Management

Nagarjunasagar

Area in Acres

Village Name

Survey No

Mandal Name

Area in Hectares

Area in Acres

Area in Hectares

Area in Acres

Area in Hectares



## Status of the Payment made by User Agencies

**Help**  
Click on **Proposal No.** to view Detail of proposal. Click on **Demand letter** to view Uploaded demand letter.  
CA : Compensatory Afforestation; Addl CA : Additional Compensatory Afforestation; PCA : Penal Compensatory Afforestation; CAT : Catchment Area Treatment; Addl PA : Additional Charges for protected area; NPV : Net Present Value;

- ☒ **To be Verified** : This icon shows that the details of the Funds submitted by User Agency are yet to be verified by Nodal Officer.  
☒ **Verified** : This icon shows that the demand has been verified by Nodal Officer.  
☒ **Unpaid** : This icon shows that the payment yet to be made.  
☒ **Challan Generated** : This icon shows that the challan has been generated.  
☒ **Paid** : This icon shows that the payment has been made.

☒ Proposals received on or after 15th July 2014 ☐ All Proposals received upto 14th July 2014

Select Region :  Select State :   
Select User Agency :   
Payment Status : ☒ Paid ☐ Unpaid ☐ All  
Bank Name :  Mode of Payment :   
Transaction Date (From) :  Transaction Date (To) :   
Enter value for Search :   
SEARCH

Sno.	Proposal Detail	Application_No	Date of IN-PRINCIPLE	Amount to be Paid/Amount Paid (in Rs.)	Payment Status	Payment Detail	Demand Letter
1	FP/TG/WATER/20311/2016 (../viewreport.aspx?pid=FP/TG/WATER/20311/2016) Telangana Water Grid - Segment No.25/7, Banjara, Khammam Dist , 6.926 Ha	WATER203112016603	13 Jun 2017	CA: 10106400/- Addl CA : 0/- PCA: 0/- CAT : 0/- Safety Zone: 0/- Addl PA : 0/- NPV: 27807890/- Total :37914290/-	<input checked="" type="radio"/> Paid	Fund Demand Verified by Nodal Officer On Bank Name : Corporation Bank Mode of Payment : NEFT/RTGS (Challan) Challan Generated On Transaction Date : 18 Sep 2018 18 Sep 2018 24 Sep 2018	Demand Letter (../writereaddata/Fundpdf/9111812401216GCNREsegment217.pdf) Generated Challan (../UserAccount/Neft_ChallanCorp.aspx?pid=WATER203112016603)



(HTTPS://SWACHHBHARAT.MYGOV.IN/)



Power To Empower

(HTTP://WWW.DIGITALINDIA.GOV.IN)



(HTTPS://DATA.GOV.IN/)



(HTTPS://INDIA.GOV.IN/)



(HTTPS://WWW.MYGOV.IN/)



MeitY (HTTP://MEITY.GOV.IN/)



(HTTP://WWW.PMINDIA.GOV.IN/EN/)



(HTTP://WWW.NIC.IN/)

© Content Owned, Updated and Maintained by Ministry of Environment, Forest and Climate Change, Government of India  
Terms & Conditions (https://parivesh.nic.in/TermsandConditions.aspx) | Privacy Policy (https://parivesh.nic.in/Privacypolicy.aspx) | Copyright Policy (https://parivesh.nic.in/CopyrightPolicy.aspx) | Hyperlinking Policy (https://parivesh.nic.in/HyperlinkingPolicy.aspx) | Accessibility Statement (https://parivesh.nic.in/Accessibilitystatement.aspx) | Disclaimer (https://parivesh.nic.in/Disclaimer.aspx) | Contact Us (https://parivesh.nic.in/contact.aspx)  
For any Technical support, Please Contact EFCCID, NIC, New Delhi, monitoring-fc(at)nic(dot)in