


Condition No.	Condition	Status of Condition
<u>1</u>	<u>2</u>	<u>3</u>
(i)	The Legal status of the diverted forest land shall remain unchanged.	Will be complied with. An undertaking is submitted
(ii)	The demarcation of the proposed forest area shall be carried out by erecting 4 feet high cement concrete pillars duly numbered at an interval of 20 meters at the cost of User Agency.	An amount of Rs. 1,33,000/- + 3,38,100/- deposited towards Cost of Construction of big boundary pillars 19 no's and Small Boundary pillars 483 no's (Rs.9,91,100/- with UTR No. IDIBH19291300641 Dt: 18-10-2019), into the account of Forest Divisional Officer, Khammam.
(iii)	The Compensatory Afforestation (CA) shall be raised and maintained by the State Forest Department over 4.687 ha out of the 145.18 Ha. Of non-forest land identified in Sy.No.100 of Nagilla village at Madgui of Amangal Range of Amangal Division at the cost of user agency	An amount of Rs. 42,22,820/- deposited out of Deposited amount of Rs.71,56,856/- (As per the demand issued by FDO basing on the instructions issued by the PCCF, Telangana State, Hyderabad vide Ref.No.7344/2016/FCA-1, dt 17.08.2017) towards CA Scheme, into the account of TELANGANA STATE CAMPA, New Delhi Lodhi Complex, with UTR No. IDBIH18193353300 Dt: 12-07-2018.
(iv)	Identified CA land and approved CA scheme shall not be changed without the prior approval of the Central Government.	Will be complied with. An undertaking is submitted.
(v)	The CA area identified at Amangal Division which is apportioned project wise shall be treated as per the CA scheme approved.	Will be complied with. An undertaking is submitted.
(vi)	Non-forest land identified for raising compensatory afforestation shall be transferred and mutated in favor of the State Forest Department before issue of the Stage-II clearance;	Non-forest land is transferred and mutated in favor of the State Forest Department. An undertaking is submitted.
(vii)	Non-forest land which is transferred and mutated in favor of the State Forest Department for the purpose of compensatory afforestation, shall be declared as Reserved Forest under Section-4 or Protected Forest under Section-29 of the Indian Forest Act, 1927 or under the relevant Section(s) of the local Forest Act. The Nodal Officer must report compliance within a period of 6 months from the date of grant of final approval and send a copy of the	Not Applicable.

	original notification declaring the non-forest land under Section 4 or Section 29 of the Indian Forest Act, 1927, or under the relevant section of the local Forest Act as the case may be, to this office for information and record.	
(viii)	The State Government shall charge the Net Present Value of the diverted forest land measuring 4.687 ha (0.736 ha - Khammam division + 3.951 ha - Yellandu division (erstwhile kothagudem division) from User Agency as per the orders of the Hon'ble Supreme Court dated 28.03.2008 and 09.05.2008 in IA Nos.826 in 566 with related IA's in Writ Petition (Civil) No.202/1995.	An amount of Rs. 4,60,736/- deposited (out of Rs.71,56,856/-) towards NPV of Khammam Division, into the account of TELANGANA STATE CAMPA, New Delhi Lodhi Complex, with UTR No. IDBIH18193353300 Dt: 12-07-2018.
(ix)	Additional amount of the Net Present Value (NPV) of the diverted forest land if any, becoming due after revision of the same by the Hon'ble Supreme Court of India in future, shall be charged by the State Government from User Agency.	Will be complied with. An undertaking is submitted.
(x)	The funds received from the User Agency towards Compensatory Afforestation and Net Present Value under this project including levies towards mitigation measures for wildlife conservation etc shall be deposited in the respective bank account of Telangana State CAMPA. <u>The User Agency shall compulsorily deposit the CA and other levies only by generating challan through the Ministry's website.</u>	An amount of Rs. 42,22,820/- towards Compensatory Afforestation and Rs. 4,60,736/- towards Net Present Value deposited for Khammam Division (out of Deposited amount of Rs. 71,56,856/-) under this project including levies towards mitigation measures for the forest conservation etc into the account of TELANGANA STATE CAMPA, New Delhi Lodhi Complex, with UTR No. IDBIH18193353300 Dt: 12-07-2018.
(xi)	The muck generated in the earth cutting if any, will be disposed off at designated dumping sites and in no case the muck/debris will be disposed off on the forest areas.	Will be complied with. An undertaking is submitted.
(xii)	Tree felling in the proposed forest area shall be carried out wherever necessary, with the prior permission of the Forest Divisional Officer concerned.	An undertaking is submitted to carry out Tree felling in the proposed forest area and shall be carried out wherever necessary, with the prior permission of the Forest Divisional Officer. An amount of Rs. 5,00,000/- deposited towards extraction of tree growth (Rs.9,91,100/- with UTR No. IDIBH19291300641 Dt: 18-10-2019),

		into the account of Forest Divisional Officer, Khammam
(xiii)	The State Department shall carry out translocation of the trees wherever feasible at the cost of User Agency.	Will be complied with. An undertaking is submitted.
(xiv)	Whenever necessary, user agency shall provide free supply of water for forest nurseries and field staff quarters and range offices, besides providing outlets with small troughs during summer for wild animals in forest areas.	Will be complied with. An undertaking is submitted.
(xv)	The forest land proposed for diversion shall under no circumstances be transferred or sublet to any other agency, department or person without prior approval of the Central Government.	Will be complied with. An undertaking is submitted.
(xvi)	The layout plan of the proposal shall not be changed without the prior approval of the Central Government.	Will be complied with. An undertaking is submitted.
(xvii)	The user agency shall use existing paths and roads for laying of pipe line and no new paths / Roads are to be formed	Will be complied with. An undertaking is submitted.
(xviii)	As recommended by the DFO, Khammam, the user agency shall erect two permanent boards at the Entrance and exit points of the forest area proposed for diversion about status of the land.	An amount of Rs.20,000/- deposited towards permanent boards (Rs.9,91,100/- with UTR No. IDIBH19291300641 Dt: 18-10-2019), into the account of Forest Divisional Officer, Khammam
(xix)	Minimal disturbance should be ensured by creating labour camps outside the forest area as far as possible and it will be the responsibility of the UA to ensure that the labourers & staff engaged in execution of work do not destruct nearby forest flora & fauna.	Will be complied with. An undertaking is submitted.
(xx)	The total forest area utilized for the project shall not exceed 4.687 ha (0.736 ha - Khammam division + 3.951 ha - Yellandu division (erstwhile kothagudem division) and the forest area diverted shall not be used for any purpose other than those shown in the diversion proposal.	Will be complied with. An undertaking is submitted.
(xxi)	The User agency should make provisions for supply of water to wildlife	Will be complied with. An undertaking is submitted.

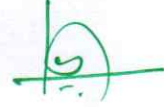
	at designated places / along the route passing through forest areas, in consultation with Telangana Forest Department. Such provision should be made at intervals of 2 km each. The Chief Wildlife Warden is advised to develop a master plan to use the proposed pipelines for supply of water to the wildlife. Precautions have to be taken to avoid concentration of livestock at the water point.	
(xxii)	The Progress of the Compensatory Afforestation as mentioned by the DFO, Khammam division in Sl. No 12 (v) (a) of part II i.e. 8.54 ha of forest land and 432.21 ha of non forest land and DFO, Kothagudem division in Sl. No 12 (v) (a) of part II i.e. 34.31ha shall be monitored by the Circle Head and a copy of such monitoring report shall be forwarded to the Regional Office to upload the same in the web portal.	Not Applicable.
(xxiii)	User Agency and the State Government shall ensure Compliance to provisions of the all Acts, Rules, Regulations and Guidelines, for the time being in force, as applicable to the project.	Will be complied with. An undertaking is submitted.
(xxiv)	Any other conditions that the Central Government or Addl. PCCF(Central) of Regional Office, Chennai may impose from time to time in the interest of afforestation, conservation and management of flora and fauna in the area, shall be complied by the user agency.	Will be complied with. An undertaking is submitted.
(xxv)	In the event of failure to comply with any of the above conditions the user agency is liable for penal action as decided by the Additional PCCF (Central), Regional Office, Chennai.	Will be complied with. An undertaking is submitted.



**Superintending Engineer
MB GRID Circle, Khammam.**

Undertaking to Condition-(i)

I hereby undertake and confirm that, the legal status of the diverted forest land will remain unchanged in respect diversion ha 0.736 ha forest land in Khammam Division of Khammam District for laying of pipeline and construction of Structures in segment-25/10 (Korragutta) for providing safe drinking water under Telangana Drinking Water Supply Project in favor of Superintending Engineer, TDWSP (MB GRID) Circle, Khammam.



**Superintending Engineer
MB GRID Circle, Khammam.**

Undertaking to conditions -(iv)

I hereby undertake and confirm that Identified CA land and approved CA scheme will not be changed without the prior approval of the Central Government in respect of diversion of 0.736 ha forest land in Khammam Division of Khammam District for laying of pipeline and construction of Structures in segment-25/10 (Korragutta) for providing safe drinking water under Telangana Drinking Water Supply Project in favor of Superintending Engineer, TDWSP (MB GRID) Circle, Khammam.



**Superintending Engineer
MB GRID Circle, Khammam.**

Undertaking to Condition-(V)

I hereby undertake and confirm that The CA area identified at Amangal Division which is apportioned project wise will be treated as per the CA scheme approved in respect of diversion of 0.736 ha of forest land in Khammam of Khammam District for laying of pipeline and construction of Structures in segment-25/10 (Korragutta) for providing safe drinking water under Telangana Drinking Water Supply Project in favor of Superintending Engineer, TDWSP (MB GRID) Circle, Khammam.



**Superintending Engineer,
MB GRID Circle, Khammam.**

Undertaking to Condition-(vi)

I hereby undertake and confirm that Non-forest land is transferred and mutated in favor of the State Forest Department over 4.687 ha (0.736 ha – Khammam division + 3.951 ha – Yellandu division (erstwhile kothagudem division) out of the 145.18 Ha. Of non-forest land identified in Sy.No.100 of Nagilla village at Madgui of Amangal Range of Amangal Division in respect diversion ha 0.736 ha forest land in Khammam Division of Khammam District for laying of pipeline and construction of Structures in segment-25/10 (Korragutta) for providing safe drinking water under Telangana Drinking Water Supply Project in favor of Superintending Engineer, TDWSP (MB GRID) Circle, Khammam.



**Superintending Engineer
MB GRID Circle, Khammam.**

Undertaking to Condition-(ix)

I hereby undertake and confirm that additional amount of the Net Present Value (NPV) of the diverted forest land if any, becoming due after revision of the same by the Hon'ble Supreme Court of India in future, will be charged by the State Government from User Agency in respect of diversion of 0.736 ha of forest land in Khammam of Khammam District for laying of pipeline and construction of Structures in segment-25/10 (Korragutta) for providing safe drinking water under Telangana Drinking Water Supply Project in favor of Superintending Engineer, TDWSP (MB GRID) Circle, Khammam.



**Superintending Engineer
MB GRID Circle, Khammam.**

Undertaking to condition-(xi)

I hereby undertake and confirm that the muck generated in the earth cutting if any, will be disposed off at designated dumping sites and in no case the muck/debris will be disposed off on the forest areas in respect of diversion of 0.736 ha of forest land in Khammam of Khammam District for laying of pipeline and construction of Structures in segment-25/10 (Korragutta) for providing safe drinking water under Telangana Drinking Water Supply Project in favor of Superintending Engineer, TDWSP (MB GRID) Circle, Khammam.



**Superintending Engineer
MB GRID Circle, Khammam.**

Undertaking to conditions - (xii)


I hereby undertake and confirm that tree felling in the proposed forest area will be carried out wherever necessary, with the prior permission of the Forest Divisional Officer concerned, in respect of diversion of 0.736 ha of forest land in Khammam of Khammam District for laying of pipeline and construction of Structures in segment-25/10 (Korragutta) for providing safe drinking water under Telangana Drinking Water Supply Project in favor of Superintending Engineer, TDWSP (MB GRID) Circle, Khammam.



**Superintending Engineer
MB GRID Circle, Khammam.**

Undertaking to conditions - (xiii)

I hereby undertake and confirm that the State Department will carry out translocation of the trees wherever feasible at the cost of User Agency in respect of diversion of 0.736 ha of forest land in Khammam of Khammam District for laying of pipeline and construction of Structures in segment-25/10 (Korragutta) for providing safe drinking water under Telangana Drinking Water Supply Project in favor of Superintending Engineer, TDWSP (MB GRID) Circle, Khammam.



**Superintending Engineer
MB GRID Circle, Khammam.**

Undertaking to conditions - (xiv)

I hereby undertake and confirm that whenever necessary, user agency will provide free supply of water for forest nurseries and field staff quarters and range offices, besides providing outlets with small troughs during summer for wild animals in forest areas in respect of diversion of 0.736 ha of forest land in Khammam of Khammam District for laying of pipeline and construction of Structures in segment-25/10 (Korragutta) for providing safe drinking water under Telangana Drinking Water Supply Project in favor of Superintending Engineer, TDWSP (MB GRID) Circle, Khammam.



**Superintending Engineer
MB GRID Circle, Khammam.**

Undertaking to conditions - (xv)

I hereby undertake and confirm that the forest land proposed for diversion will under no circumstances be transferred or sublet to any other agency, department or person without prior approval of the Central Government in respect of diversion of 0.736 ha of forest land in Khammam of Khammam District for laying of pipeline and construction of Structures in segment-25/10 (Korragutta) for providing safe drinking water under Telangana Drinking Water Supply Project in favor of Superintending Engineer, TDWSP (MB GRID) Circle, Khammam.



**Superintending Engineer
MB GRID Circle, Khammam.**

Undertaking to conditions - (xvi)


I hereby undertake and confirm that the layout plan of the proposal will not be changed without the prior approval of the Central Government in respect of diversion of 0.736 ha of forest land in Khammam of Khammam District for laying of pipeline and construction of Structures in segment-25/10 (Korragutta) for providing safe drinking water under Telangana Drinking Water Supply Project in favor of Superintending Engineer, TDWSP (MB GRID) Circle, Khammam.



**Superintending Engineer
MB GRID Circle, Khammam.**

Undertaking to conditions - (xvii)

I hereby undertake and confirm that existing paths and roads will be used for laying of pipe line and no new paths / Roads will be formed in respect of diversion of 0.736 ha of forest land in Khammam of Khammam District for laying of pipeline and construction of Structures in segment-25/10 (Korragutta) for providing safe drinking water under Telangana Drinking Water Supply Project in favor of Superintending Engineer, TDWSP (MB GRID) Circle, Khammam.



**Superintending Engineer
MB GRID Circle, Khammam.**

Undertaking to conditions - (xix)

I hereby undertake and confirm that minimal disturbance should be ensured by creating labour camps outside the forest area as far as possible and it will be the responsibility of the UA to ensure that the labourers & staff engaged in execution of work do not destruct nearby forest flora & fauna in respect of diversion of 0.736 ha of forest land in Khammam of Khammam District for laying of pipeline and construction of Structures in segment-25/10 (Korragutta) for providing safe drinking water under Telangana Drinking Water Supply Project in favor of Superintending Engineer, TDWSP (MB GRID) Circle, Khammam.



**Superintending Engineer
MB GRID Circle, Khammam.**

Undertaking to conditions - (xx)

I hereby undertake and confirm that the total forest area utilized for the project will not exceed 4.687 ha(0.736 ha - Khammam division + 3.951 ha - Yellandu division (erstwhile kothagudem division) and the forest area diverted will not be used for any purpose other than those shown in the diversion proposal in respect of diversion of 0.736 ha of forest land in Khammam of Khammam District for laying of pipeline and construction of Structures in segment-25/10 (Korragutta) for providing safe drinking water under Telangana Drinking Water Supply Project in favor of Superintending Engineer, TDWSP (MB GRID) Circle, Khammam.



**Superintending Engineer
MB GRID Circle, Khammam.**

Undertaking to conditions - (xxi)

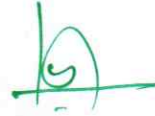
I hereby undertake and confirm that provisions will be made for supply of water to wildlife at designated places / along the route passing through forest areas, in consultation with Telangana Forest Department. Such provision should be made at intervals of 2 km each. The Chief Wildlife Warden is advised to develop a master plan to use the proposed pipelines for supply of water to the wildlife. Precautions have to be taken to avoid concentration of livestock at the water point in respect of diversion of 0.736 ha of forest land in Khammam of Khammam District for laying of pipeline and construction of Structures in segment-25/10 (Korragutta) for providing safe drinking water under Telangana Drinking Water Supply Project in favor of Superintending Engineer, TDWSP (MB GRID) Circle, Khammam.



**Superintending Engineer
MB GRID Circle, Khammam.**

Undertaking to conditions - (xxiii)

I hereby undertake and confirm that User Agency and the State Government will ensure Compliance to provisions of the all Acts, Rules, Regulations and Guidelines, for the time being in force, as applicable to the project.respect of diversion of 0.736 ha of forest land in Khammam of Khammam District for laying of pipeline and construction of Structures in segment-25/10 (Korragutta) for providing safe drinking water under Telangana Drinking Water Supply Project in favor of Superintending Engineer, TDWSP (MB GRID) Circle, Khammam.



**Superintending Engineer
MB GRID Circle, Khammam.**

Undertaking to conditions - (xxiv)

I hereby undertake and confirm that any other conditions that the Central Government or Addl. PCCF(Central) of Regional Office, Chennai may impose from time to time in the interest of afforestation, conservation and management of flora and fauna in the area, will be complied in respect of diversion of 0.736 ha of forest land in Khammam of Khammam District for laying of pipeline and construction of Structures in segment-25/10 (Korragutta) for providing safe drinking water under Telangana Drinking Water Supply Project in favor of Superintending Engineer, TDWSP (MB GRID) Circle, Khammam.



**Superintending Engineer
MB GRID Circle, Khammam.**

Undertaking to conditions - (xxv)

I hereby undertake and confirm that in the event of failure to comply with any of the above conditions the user agency is liable for penal action as decided by the Additional PCCF (Central), Regional Office, Chennai in respect of diversion of 0.736 ha of forest land in Khammam of Khammam District for laying of pipeline and construction of Structures in segment-25/10 (Korragutta) for providing safe drinking water under Telangana Drinking Water Supply Project in favor of Superintending Engineer, TDWSP (MB GRID) Circle, Khammam.



**Superintending Engineer
MB GRID Circle, Khammam.**

20/10

NEFT:MESSAGE DETAILS	
UTR Number	IDIBH18193353300
Transaction Branch	1674
Value Date	12/07/2018
Amount	7156856.00
Commission	0
Beneficiary Details	
Beneficiary Account	155705319107172
Beneficiary Name	TELANGANA CAMAPA
Beneficiary Address	Corporation Bank, Lodhi Complex Branch Block 11 CGO Complex, Phase-1 Lodhi Road, New Delhi-110003
IFSC CODE	CORP0000371
Remitting Customer Details	
Account Number	6432456786
Remitter's Name	TELANGANA DRINKING WATER SUPPLY CORPORATION LTD.
Remitter's Address	ROOM NO.302, THIRD FLOOR, SRTGN BHAWAM, ERRAMANZIL, HYDERABAD
Sender's To Receiver Information	
Details of Payment	
Error Code	
Fund Status	


Asst. Executive Engineer
MB Grid, Yellandu.



NEFT:MESSAGE DETAILS	
UTR Number	IDIBH19291300641
Transaction Branch	1674
Value Date	18/10/2019
Amount	991100.00
Commission	0
Beneficiary Details	
Beneficiary Account	62420297901
Beneficiary Name	FDO KHAMMAM
IFSC CODE	SBIN0010099
Remitting Customer Details	
Account Number	6432456786
Remitter's Name	TELANGANA DRINKING WATER SUPPLY CORPORATION LTD.
Remitter's Address	ROOM NO.302, THIRD FLOOR, SRTGN BHAWAM, ERRAMANZIL, HYDERABAD
Sender's To Receiver Information	
Details of Payment	
Error Code	
Fund Status	


Asst. Executive Engineer
MB Grid, Yellandu.



తెలంగాణ ప్రభుత్వం
గ్రామీణ పరిశ్రమల శాఖ
తెలంగాణ త్రాగునీటి పర్యవేక్షణ ప్రాజెక్ట్
ఇంజనీరింగ్-అండ్-ఫోర్-అర్వాయము, RWS&S, TDWSP, TS, Hyd.

ప్రకటన

పూర్వ ఖమ్మం జిల్లాలోని అటవీ భూములను ఈ క్రింది సెగ్మెంట్ కు బదలాయించడానికి సూక్ష్మప్రాయంగా అనుమతులు పొందడమైనది. సెగ్మెంట్ యొక్క ప్రతిపాదన సంఖ్య-సెగ్మెంట్ సంఖ్య-పేరు, ఏరియా మరియు స్టేజీ I అనుమతుల నూచీ సంఖ్య వివరాలను ఈ క్రింద ఇవ్వడమైనది. మరింత సమాచారం, ఇతర నిబంధనల కోసం దయచేసి అటవీ శాఖ వెబ్ సైట్ forestclearance.nic.in చూడండి.

1. ప్రతిపాదన సంఖ్య. FP/TG/WATER/17587/2016. 25-1 రథం గుట్ట 4.675 ha.F.No.4-TSB064/2017-CHN/0253. Dt:17.2.2017, 2. ప్రతిపాదన సంఖ్య. FP/TG/WATER/17588/2016. 25-2 మణగూరు 4.520 ha.F.No.4-TSB100/2017-CHN/1283. Dt:11.8.2017, 3. ప్రతిపాదన సంఖ్య. FP/TG/WATER/17589/2016. 25-3 బూరంపాడు 4.562 ha.F.No.4-TSB068/2017-CHN/0604. Dt:17.4.2017, 4. ప్రతిపాదన సంఖ్య. FP/TG/WATER/20040/2016. 25-4 రేగల్లగుట్ట 4.336 ha.F.No.4-TSB093/2017-CHN/1135. Dt:21.7.2017, 5. ప్రతిపాదన సంఖ్య. FP/TG/WATER/18496/2016. 25-5 తోగూడెం గుట్ట 4.983 ha.G.O.Rt.No.42/EFS&T(For.I) Dept.dt:27.3.2017, 6. ప్రతిపాదన సంఖ్య. FP/TG/WATER/18495/2016. 25-6 5 బండ్లవై 4.148 ha.F.No.4-TSB099/2017-CHN/1116. Dt:13.7.2017, 7. ప్రతిపాదన సంఖ్య. FP/TG/WATER/20311/2016. 25-7 బంజార 6.926 ha.F.No.4-TSB071/2017-CHN/0916. Dt:13.6.2017, 8. ప్రతిపాదన సంఖ్య. FP/TG/WATER/19106/2016. 25-8 గోవిందు సెంటర్ 4.233 ha.G.O.Rt.No.30/EFS&T(For.I)Dept.dt:9.3.2017, 9. ప్రతిపాదన సంఖ్య. FP/TG/WATER/19105/2016. 25-9 మిర్యాలసెంటర్ 3.665 ha.G.O.Rt.No.49/EFS&T(For.I)Dept.dt:1.4.2017, 10. ప్రతిపాదన సంఖ్య. FP/TG/WATER/19107/2016. 25-10 బల్లందు కోడగుట్ట 4.687 ha.F.No.4-TSB080/2017-CHN/1132, Dt:21.7.2017

సిద్/ ఇంజనీర్ ఇన్ ఛీఫ్, RWS&S, TDWSP, TS, Hyd.

DIPR 1916-DP/CL/AdM/1/2018-19, Dt.20.09.2018


 Asst. Executive Engineer
 MB Grid, Yellandu.



GOVERNMENT OF TELANGANA
RURAL WATER SUPPLY AND SANITATION DEPARTMENT
TELANGANA DRINKING WATER SUPPLY PROJECT, HYDERABAD

NOTIFICATION

In-principle approval for diversion of forest land in the following segments of erstwhile Khammam district has been issued. The details of proposal no., segment no., segment name and area indicating reference no. of stage I approval accorded are given hereunder. For further details and other conditions please visit Forest Website: forestclearance.nic.in. 1) Proposal No. FP/TG/Water/17587/2016. 25-1 Radhamgutta 4.675 ha. F.No.4-TSB064/2017-CHN/0253 Dt:17.2.2017, 2) Proposal No. FP/TG/Water/17588/2016. 25-2 Manuguru 4.520 ha. F.No. 4-TSB100/2017-CHN/1283, Dt 11.08.2017, 3) Proposal No. FP/TG/ Water/17589/2016. 25-3 Burgampadu 4.562 ha. F.No.4-TSB068/2017-CHN/0604, Dt:17.04.2017, 4) Proposal No. FP/TG/ Water/20040/2016. 25-4 Regallagutta 4.336 ha. F.No. 4-TSB093/2017-CHN/1135, Dt:21.7.2017, 5) Proposal No. FP/TG/ Water/18496/2016. 25-5 Thoggudemgutta 4.983 ha. G.O.Rt.No.42/EFS&T (For.I) Dept. dt:27.3.2017. 6) Proposal No. FP/TG/Water/18495/2016. 25-6 5th incline 4.148 ha. F.No. 4-TSB099/2017-CHN/1116 Dt:18.7.2017. 7) Proposal No. FP/TG/ Water/20311/2016. 25-7 Banjara 6.926 ha. F.No. 4-TSB071/2017-CHN/0916, Dt:13.6.2017, 8) Proposal No. FP/TG/ Water/19106/2016. 25-8 Govindu Center 4.233 ha. G.O.Rt.No. 30/EFS&T (For.I) Dept. dt: 9.3.2017. 9) Proposal No. FP/TG/ Water/19105/2016. 25-9 Miryalapenta 3.665 ha. G.O. Rt.No. 49/EFS & T (For.I) Dept. Dt.1.4.2017, 10) Proposal No. FP/TG/ Water/19107/2016. 25-10 Yellandu Koragutta 4.687 ha. F.No. 4-TSB080/2017-CHN/1132 dt:21.7.2017

Sd/- Engineer-In-Chief,
RWS&S, TDWSP, TS, Hyd.

DIPR No.1067-OP/CL-Agency/Advt./1/2018-19



Asst. Executive Engineer
MB Grid, Yellandu.

Condition No.	Condition	Status of Condition
1	2	3
(i)	The Legal status of the diverted forest land shall remain unchanged.	Will be complied with. An undertaking is submitted
(ii)	The demarcation of the proposed forest area shall be carried out by erecting 4 feet high cement concrete pillars duly numbered at an interval of 20 meters at the cost of User Agency.	An amount of Rs. 4,40,000/- + 7,12,600/- deposited towards Cost of Construction of big boundary pillars 44 no's and Small Boundary pillars 1018 no's (Rs.12,89,880/- with UTR No. IDIBH19291300581 Dt: 18-10-2019), into the account of Forest Divisional Officer, Yellandu.
(iii)	The Compensatory Afforestation (CA) shall be raised and maintained by the State Forest Department over 4.687 ha out of the 145.18 Ha. Of non-forest land identified in Sy.No.100 of Nagilla village at Madgui of Amangal Range of Amangal Division at the cost of user agency	An amount of Rs. 42,22,820/- deposited out of Deposited amount of Rs.71,56,856/- (As per the demand issued by FDO basing on the instructions issued by the PCCF, Telangana State, Hyderabad vide Ref.No.7344/2016/FCA-1, dt 17.08.2017) towards CA Scheme, into the account of TELANGANA STATE CAMPA, New Delhi Lodhi Complex, with UTR No. IDBIH18193353300 Dt: 12-07-2018.
(iv)	Identified CA land and approved CA scheme shall not be changed without the prior approval of the Central Government.	Will be complied with. An undertaking is submitted.
(v)	The CA area identified at Amangal Division which is apportioned project wise shall be treated as per the CA scheme approved.	Will be complied with. An undertaking is submitted.
(vi)	Non-forest land identified for raising compensatory afforestation shall be transferred and mutated in favor of the State Forest Department before issue of the Stage-II clearance;	Non-forest land is transferred and mutated in favor of the State Forest Department. An undertaking is submitted.
(vii)	Non-forest land which is transferred and mutated in favor of the State Forest Department for the purpose of compensatory afforestation, shall be declared as Reserved Forest under Section-4 or Protected Forest under Section-29 of the Indian Forest Act, 1927 or under the relevant Section(s) of the local Forest Act. The Nodal Officer must report compliance within a period of 6 months from the date of grant of final approval and send a copy of the original notification	Not Applicable.

	declaring the non-forest land under Section 4 or Section 29 of the Indian Forest Act, 1927, or under the relevant section of the local Forest Act as the case may be, to this office for information and record.	
(viii)	The State Government shall charge the Net Present Value of the diverted forest land measuring 4.687 ha(0.736 ha – Khammam division + 3.951 ha – Yellandu division (erstwhile kothagudem division) from User Agency as per the orders of the Hon'ble Supreme Court dated 28.03.2008 and 09.05.2008 in IA Nos.826 in 566 with related IA's in Writ Petition (Civil) No.202/1995.	An amount of Rs. 24,73,300/- deposited towards NPV of Yellandu Division, into the account of TELANGANA STATE CAMPA, New Delhi Lodhi Complex,(Rs.71,56,856/-) with UTR No. IDBIH18193353300 Dt: 12-07-2018.
(ix)	Additional amount of the Net Present Value (NPV) of the diverted forest land if any, becoming due after revision of the same by the Hon'ble Supreme Court of India in future, shall be charged by the State Government from User Agency.	Will be complied with. An undertaking is submitted.
(x)	The funds received from the User Agency towards Compensatory Afforestation and Net Present Value under this project including levies towards mitigation measures for wildlife conservation etc shall be deposited in the respective bank account of Telangana State CAMPA. <u>The User Agency shall compulsorily deposit the CA and other levies only by generating challan through the Ministry's website.</u>	An amount of Rs. 24,73,300/- deposited towards Net Present Value and Rs. 42,22,820/- towards Compensatory Afforestation (out of Deposited amount of Rs. 71,56,856/-) under this project including levies towards mitigation measures for the forest conservation etc and deposited the same into the account of TELANGANA STATE CAMPA, New Delhi Lodhi Complex, with UTR No. IDBIH18193353300 Dt: 12-07-2018.
(xi)	The muck generated in the earth cutting if any will be disposed off at designated dumping sites and in no case the muck/debris will be disposed off on the forest areas.	Will be complied with. An undertaking is submitted.
(xii)	Tree felling in the proposed forest area shall be carried out wherever necessary, with the prior permission of the Forest Divisional Officer concerned.	An undertaking is submitted to carry out Tree felling in the proposed forest area and will be carried out wherever necessary, with the prior permission of the Forest Divisional Officer. An amount of Rs.87,280/- deposited (Rs.12,89,880/- with UTR No. IDIBH19291300581 Dt: 18-10-2019) in PD accounts of FDO, Yellandu towards extraction of tree growth.

(xiii)	The State Department shall carry out translocation of the trees wherever feasible at the cost of User Agency.	Will be complied with. An undertaking is submitted.
(xiv)	Whenever necessary, user agency shall provide free supply of water for forest nurseries and field staff quarters and range offices, besides providing outlets with small troughs during summer for wild animals in forest areas.	Will be complied with. An undertaking is submitted.
(xv)	The forest land proposed for diversion shall under no circumstances be transferred or sublet to any other agency, department or person without prior approval of the Central Government.	Will be complied with. An undertaking is submitted.
(xvi)	The layout plan of the proposal shall not be changed without the prior approval of the Central Government.	Will be complied with. An undertaking is submitted.
(xvii)	The user agency shall use existing paths and roads for laying of pipe line and no new paths / Roads are to be formed	Will be complied with. An undertaking is submitted.
(xviii)	As recommended by the DFO the user agency shall erect two permanent boards at the Entrance and exit points of the forest area proposed for diversion about status of the land.	An amount Rs.50,000/- deposited towards three permanent boards (Rs.12,89,880/- with UTR No. IDIBH19291300581 Dt: 18-10-2019) into the account of Forest Divisional Officer, Yellandu.
(xix)	Minimal disturbance should be ensured by creating labour camps outside the forest area as far as possible and it will be the responsibility of the UA to ensure that the labourers & staff engaged in execution of work do not destruct nearby forest flora & fauna.	Will be complied with. An undertaking is submitted.
(xx)	The total forest area utilized for the project shall not exceed 4.687 ha (0.736 ha - Khammam division + 3.951 ha - Yellandu division (erstwhile kothagudem division) and the forest area diverted shall not be used for any purpose other than those shown in the diversion proposal.	Will be complied with. An undertaking is submitted.
(xxi)	The User agency should make provisions for supply of water to wildlife at designated places / along the route passing through forest areas, in consultation with Telangana Forest Department. Such provision	Will be complied with. An undertaking is submitted.

	should be made at intervals of 2 km each. The Chief Wildlife Warden is advised to develop a master plan to use the proposed pipelines for supply of water to the wildlife. Precautions have to be taken to avoid concentration of livestock at the water point.	
(xxii)	The Progress of the Compensatory Afforestation as mentioned by the DFO, Khammam division in Sl. No 12 (v) (a) of part II i.e. 8.54 ha of forest land and 432.21 ha of non forest land and DFO, Kothagudem division in Sl. No 12 (v) (a) of part II i.e. 34.31ha shall be monitored by the Circle Head and a copy of such monitoring report shall be forwarded to the Regional Office to upload the same in the web portal.	Not Applicable.
(xxiii)	User Agency and the State Government shall ensure Compliance to provisions of the all Acts, Rules, Regulations and Guidelines, for the time being in force, as applicable to the project.	Will be complied with. An undertaking is submitted.
(xxiv)	Any other conditions that the Central Government or Addl. PCCF(Central) of Regional Office, Chennai may impose from time to time in the interest of afforestation, conservation and management of flora and fauna in the area, shall be complied by the user agency.	Will be complied with. An undertaking is submitted.
(xxv)	In the event of failure to comply with any of the above conditions the user agency is liable for penal action as decided by the Additional PCCF (Central), Regional Office, Chennai.	Will be complied with. An undertaking is submitted.




**Superintending Engineer
MB GRID Circle, Khammam.**

Annexure - I

Undertaking to Condition-(i)

I hereby undertake and confirm that, the legal status of the diverted forest land will remain unchanged in respect diversion ha 3.951 ha forest land in Yellandu Division of Bhadradi Kothagudem District for laying of pipeline and construction of Structures in segment-25/10 (Korragutta) for providing safe drinking water under Telangana Drinking Water Supply Project in favor of Superintending Engineer, TDWSP (MB GRID) Circle, Khammam.




**Superintending Engineer
MB GRID Circle, Khammam.**

Annexure - IV

Undertaking to conditions -(iv)

I hereby undertake and confirm that Identified CA land and approved CA scheme will not be changed without the prior approval of the Central Government in respect of diversion of 3.951 ha forest land in Yellandu Division of Bhadrachalam District for laying of pipeline and construction of Structures in segment-25/10 (Korragutta) for providing safe drinking water under Telangana Drinking Water Supply Project in favor of Superintending Engineer, TDWSP (MB GRID) Circle, Khammam.

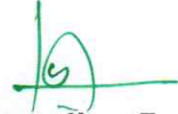


**Superintending Engineer
MB GRID Circle, Khammam.**

Annexure - V

Undertaking to Condition-(V)

I hereby undertake and confirm that The CA area identified at Amangal Division which is apportioned project wise will be treated as per the CA scheme approved in respect of diversion of 3.951 ha of forest land in Yellandu Division of Bhadradi Kothagudem District for laying of pipeline and construction of Structures in segment-25/10 (Korragutta) for providing safe drinking water under Telangana Drinking Water Supply Project in favor of Superintending Engineer, TDWSP (MB GRID) Circle, Khammam.



**Superintending Engineer,
MB GRID Circle, Khammam.**

Annexure - VI

Undertaking to Condition-(vi)


I hereby undertake and confirm that Non-forest land is transferred and mutated in favor of the State Forest Department over 4.687 ha(0.736 ha – Khammam division + 3.951 ha – Yellandu division (erstwhile kothagudem division) out of the 145.18 Ha. Of non-forest land identified in Sy.No.100 of Nagilla village at Madgui of Amangal Range of Amangal Division in respect diversion ha 3.951 ha forest land in Yellandu Division of Bhadradi Kothagudem District for laying of pipeline and construction of Structures in segment-25/10 (Korrageutta) for providing safe drinking water under Telangana Drinking Water Supply Project in favor of Superintending Engineer, TDWSP (MB GRID) Circle, Khammam.



**Superintending Engineer
MB GRID Circle, Khammam.**

Undertaking to Condition-(ix)

I hereby undertake and confirm that additional amount of the Net Present Value (NPV) of the diverted forest land if any, becoming due after revision of the same by the Hon'ble Supreme Court of India in future, will be charged by the State Government from User Agency in respect of diversion of 3.951 ha of forest land in Yellandu Division of Bhadradi Kothagudem District for laying of pipeline and construction of Structures in segment-25/10 (Korragutta) for providing safe drinking water under Telangana Drinking Water Supply Project in favor of Superintending Engineer, TDWSP (MB GRID) Circle, Khammam.



**Superintending Engineer
MB GRID Circle, Khammam.**

Annexure - VIII

Undertaking to condition-(xi)

I hereby undertake and confirm that the muck generated in the earth cutting if any, will be disposed off at designated dumping sites and in no case the muck/debris will be disposed off on the forest areas in respect of diversion of 3.951 ha of forest land in Yellandu Division of Bhadrachalam District for laying of pipeline and construction of Structures in segment-25/10 (Korragutta) for providing safe drinking water under Telangana Drinking Water Supply Project in favor of Superintending Engineer, TDWSP (MB GRID) Circle, Khammam.



**Superintending Engineer
MB GRID Circle, Khammam.**

Annexure - IX

Undertaking to conditions - (xii)

I hereby undertake and confirm that tree felling in the proposed forest area will be carried out wherever necessary, with the prior permission of the Forest Divisional Officer concerned in respect of diversion of 3.951 ha of forest land in Yellandu Division of Bhadrachalam District for laying of pipeline and construction of Structures in segment-25/10 (Korragutta) for providing safe drinking water under Telangana Drinking Water Supply Project in favor of Superintending Engineer, TDWSP (MB GRID) Circle, Khammam.



**Superintending Engineer
MB GRID Circle, Khammam.**

Annexure - X

Undertaking to conditions - (xiii)

I hereby undertake and confirm that the State Department will carry out translocation of the trees wherever feasible at the cost of User Agency in respect of diversion of 3.951 ha of forest land in Yellandu Division of Bhadrachari Kothagudem District for laying of pipeline and construction of Structures in segment-25/10 (Korrugutta) for providing safe drinking water under Telangana Drinking Water Supply Project in favor of Superintending Engineer, TDWSP (MB GRID) Circle, Khammam.



**Superintending Engineer
MB GRID Circle, Khammam.**

Annexure - XI

Undertaking to conditions - (xiv)

I hereby undertake and confirm that whenever necessary, user agency will provide free supply of water for forest nurseries and field staff quarters and range offices, besides providing outlets with small troughs during summer for wild animals in forest areas in respect of diversion of 3.951 ha of forest land in Yellandu Division of Bhadradi Kothagudem District for laying of pipeline and construction of Structures in segment-25/10 (Korrageutta) for providing safe drinking water under Telangana Drinking Water Supply Project in favor of Superintending Engineer, TDWSP (MB GRID) Circle, Khammam.



**Superintending Engineer
MB GRID Circle, Khammam.**

Annexure - XII

Undertaking to conditions - (xv)

I hereby undertake and confirm that the forest land proposed for diversion will under no circumstances be transferred or sublet to any other agency, department or person without prior approval of the Central Government in respect of diversion of 3.951 ha of forest land in Yellandu Division of Bhadrachalam District for laying of pipeline and construction of Structures in segment-25/10 (Korrugutta) for providing safe drinking water under Telangana Drinking Water Supply Project in favor of Superintending Engineer, TDWSP (MB GRID) Circle, Khammam.



**Superintending Engineer
MB GRID Circle, Khammam.**

Annexure - XIII

Undertaking to conditions - (xvi)

I hereby undertake and confirm that the layout plan of the proposal will not be changed without the prior approval of the Central Government in respect of diversion of 3.951 ha of forest land in Yellandu Division of Bhadrachalam District for laying of pipeline and construction of Structures in segment-25/10 (Korragutta) for providing safe drinking water under Telangana Drinking Water Supply Project in favor of Superintending Engineer, TDWSP (MB GRID) Circle, Khammam.



**Superintending Engineer
MB GRID Circle, Khammam.**

Annexure - XIV

Undertaking to conditions - (xvii)

I hereby undertake and confirm that the user agency will use existing paths and roads for laying of pipe line and no new paths / Roads are to be formed in respect of diversion of 3.951 ha of forest land in Yellandu Division of Bhadradi Kothagudem District for laying of pipeline and construction of Structures in segment-25/10 (Korragutta) for providing safe drinking water under Telangana Drinking Water Supply Project in favor of Superintending Engineer, TDWSP (MB GRID) Circle, Khammam.




**Superintending Engineer
MB GRID Circle, Khammam.**

Annexure - XIV

Undertaking to conditions - (xix)

I hereby undertake and confirm that minimal disturbance should be ensured by creating labour camps outside the forest area as far as possible and it will be the responsibility of the UA to ensure that the labourers & staff engaged in execution of work do not destruct nearby forest flora & fauna in respect of diversion of 3.951 ha of forest land in Yellandu Division of Bhadradi Kothagudem District for laying of pipeline and construction of Structures in segment-25/10 (Korrageutta) for providing safe drinking water under Telangana Drinking Water Supply Project in favor of Superintending Engineer, TDWSP (MB GRID) Circle, Khammam.



**Superintending Engineer
MB GRID Circle, Khammam.**

Annexure - XVI

Undertaking to conditions - (xx)

I hereby undertake and confirm that the total forest area utilized for the project will not exceed 4.687 ha (0.736 ha - Khammam division + 3.951 ha - Yellandu division (erstwhile kothagudem division) and the forest area diverted will not be used for any purpose other than those shown in the diversion proposal in respect of diversion of 3.951 ha of forest land in Yellandu Division of Bhadradi Kothagudem District for laying of pipeline and construction of Structures in segment-25/10 (Korragutta) for providing safe drinking water under Telangana Drinking Water Supply Project in favor of Superintending Engineer, TDWSP (MB GRID) Circle, Khammam.



**Superintending Engineer
MB GRID Circle, Khammam.**

Undertaking to conditions - (xxi)

I hereby undertake and confirm that the User agency should make provisions for supply of water to wildlife at designated places / along the route passing through forest areas, in consultation with Telangana Forest Department. Such provision should be made at intervals of 2 km each. The Chief Wildlife Warden is advised to develop a master plan to use the proposed pipelines for supply of water to the wildlife. Precautions have to be taken to avoid concentration of livestock at the water point in respect of diversion of 3.951 ha of forest land in Yellandu Division of Bhadrachalam District for laying of pipeline and construction of Structures in segment-25/10 (Korragutta) for providing safe drinking water under Telangana Drinking Water Supply Project in favor of Superintending Engineer, TDWSP (MB GRID) Circle, Khammam.



**Superintending Engineer
MB GRID Circle, Khammam.**

Annexure - XVIII

Undertaking to conditions - (xxiii)

I hereby undertake and confirm that User Agency and the State Government will ensure Compliance to provisions of the all Acts, Rules, Regulations and Guidelines, for the time being in force, as applicable to the project in respect of diversion of 3.951 ha of forest land in Yellandu Division of Bhadradi Kothagudem District for laying of pipeline and construction of Structures in segment-25/10 (Korragutta) for providing safe drinking water under Telangana Drinking Water Supply Project in favor of Superintending Engineer, TDWSP (MB GRID) Circle, Khammam.



**Superintending Engineer
MB GRID Circle, Khammam.**

Annexure - XIX

Undertaking to conditions - (xxiv)

I hereby undertake and confirm that any other conditions that the Central Government or Addl. PCCF(Central) of Regional Office, Chennai may impose from time to time in the interest of afforestation, conservation and management of flora and fauna in the area, will be complied by the user agency in respect of diversion of 3.951 ha of forest land in Yellandu Division of Bhadradri Kothagudem District for laying of pipeline and construction of Structures in segment-25/10 (Korragutta) for providing safe drinking water under Telangana Drinking Water Supply Project in favor of Superintending Engineer, TDWSP (MB GRID) Circle, Khammam.



**Superintending Engineer
MB GRID Circle, Khammam.**

Annexure - ~~XX~~

Undertaking to conditions - (xxv)

I hereby undertake and confirm that in the event of failure to comply with any of the above conditions the user agency is liable for penal action as decided by the Additional PCCF (Central), Regional Office, Chennai in respect of diversion of 3.951 ha of forest land in Yellandu Division of Bhadrachari Kothagudem District for laying of pipeline and construction of Structures in segment-25/10 (Korragutta) for providing safe drinking water under Telangana Drinking Water Supply Project in favor of Superintending Engineer, TDWSP (MB GRID) Circle, Khammam.



**Superintending Engineer
MB GRID Circle, Khammam.**

Annexure - III 25/10

NEFT:MESSAGE DETAILS	
UTR Number	IDIBH18193353300
Transaction Branch	1674
Value Date	12/07/2018
Amount	7156856.00
Commission	0
Beneficiary Details	
Beneficiary Account	155705319107172
Beneficiary Name	TELANGANA CAMAPA
Beneficiary Address	Corporation Bank, Lodhi Complex Branch Block 11 CGO Complex, Phase-1 Lodhi Road, New Delhi-110003
IFSC CODE	CORP0000371
Remitting Customer Details	
Account Number	6432456786
Remitter's Name	TELANGANA DRINKING WATER SUPPLY CORPORATION LTD
Remitter's Address	ROOM NO.302, THIRD FLOOR, SRTGN BHAWAM, ERRAMANZIL, HYDERABAD
Sender's To Receiver Information	
Details of Payment	
Error Code	
Fund Status	

Asst. Executive Engineer
MB Grid, Yellandu.



Annexure - II

NEFT:MESSAGE DETAILS	
UTR Number	IDIBH19291300581
Transaction Branch	1674
Value Date	18/10/2019
Amount	1289880.00
Commission	0
Beneficiary Details	
Beneficiary Account	37123396396
Beneficiary Name	FDO YELLANDU
IFSC CODE	SBIN0020162
Remitting Customer Details	
Account Number	6432456786
Remitter's Name	TELANGANA DRINKING WATER SUPPLY CORPORATION LTD.
Remitter's Address	ROOM NO.302, THIRD FLOOR, SRTGN BHAWAM, ERRAMANZIL, HYDERABAD
Sender's To Receiver Information	
Details of Payment	
Error Code	
Fund Status	


Asst. Executive Engineer
MB Grid, Yellandu.



తెలంగాణ ప్రభుత్వం
గ్రామీణ సరఫరా మరియు పాలిశుద్ధి శాఖ
తెలంగాణ త్రాగునీటి సరఫరా ప్రాజెక్ట్
ఇంజనీర్-ఇన్-చీఫ్, రిజిస్ట్రేషన్, RWS&S, TDWSP, TS, Hyd.

ప్రకటన

పూర్వ ఖమ్మం జిల్లాలోని అటవీ భూములను ఈ క్రింది సెగ్మెంట్‌కు బదలాయించడానికి సూత్రప్రాయంగా అనుమతులు పొందడమైనది. సెగ్మెంట్ యొక్క ప్రతిపాదన సంఖ్య-సెగ్మెంట్ సంఖ్య-పేరు, విరియా మరియు స్టేజ్ I అనుమతుల నూచి సంఖ్య వివరాలను ఈ క్రింద ఇవ్వడమైనది. మరింత సమాచారం, ఇతర నిబంధనల కోసం దయచేసి అటవీ శాఖ వెబ్‌సైట్ forestclearance.nic.in చూడండి.

1. ప్రతిపాదన సంఖ్య. FP/TG/WATER/17587/2016. 25-1 రథం గుట్ట 4.675 ha.F.No.4-TSB064/2017-CHN/0253. Dt:17.2.2017, 2. ప్రతిపాదన సంఖ్య. FP/TG/WATER/17588/2016. 25-2 ముఖగూరు 4.520 ha.F.No.4-TSB100/2017-CHN/1283. Dt:11.8.2017, 3. ప్రతిపాదన సంఖ్య. FP/TG/WATER/17589/2016. 25-3 బూర్గంపాడు 4.562 ha.F.No.4-TSB068/2017-CHN/0604. Dt:17.4.2017, 4. ప్రతిపాదన సంఖ్య. FP/TG/WATER/20040/2016. 25-4 రేగల్లగుట్ట 4.336 ha.F.No.4-TSB093/2017-CHN/1135. Dt:21.7.2017, 5. ప్రతిపాదన సంఖ్య. FP/TG/WATER/18496/2016. 25-5 తోగూడెం గుట్ట 4.983 ha.G.O.Rt.No.42/EFS&T(For.I) Dept.dt:27.3.2017, 6. ప్రతిపాదన సంఖ్య. FP/TG/WATER/18495/2016. 25-6 5 బంకైన్ 4.148 ha.F.No.4-TSB099/2017-CHN/1116. Dt:13.7.2017, 7. ప్రతిపాదన సంఖ్య. FP/TG/WATER/20311/2016. 25-7 బంజార 6.926 ha.F.No.4-TSB071/2017-CHN/0916. Dt:13.6.2017, 8. ప్రతిపాదన సంఖ్య. FP/TG/WATER/19106/2016. 25-8 గోవిందు సెంటర్ 4.233 ha.G.O.Rt.No.30/EFS&T(For.I)Dept.dt:9.3.2017, 9. ప్రతిపాదన సంఖ్య. FP/TG/WATER/19105/2016. 25-9 మిర్యాలపెంట 3.665 ha.G.O.Rt.No.49/EFS&T(For.I)Dept:dt:1.4.2017, 10. ప్రతిపాదన సంఖ్య. FP/TG/WATER/19107/2016. 25-10 బల్లందు కోరగుట్ట 4.687 ha.F.No.4-TSB080/2017-CHN/1132, Dt:21.7.2017

Sd/- ఇంజనీర్ ఇన్ చీఫ్, RWS&S, TDWSP, TS, Hyd.

IPR 1916-DP/CL/Adv/1/2018-19, Dt.20.09.2018

(Signature)
 Asst. Executive Engineer
 MB Grid, Yellandu.



GOVERNMENT OF TELANGANA
RURAL WATER SUPPLY AND SANITATION DEPARTMENT
TELANGANA DRINKING WATER SUPPLY PROJECT, HYDERABAD

NOTIFICATION

In-principle approval for diversion of forest land in the following segments of erstwhile Khammam district has been issued. The details of proposal no., segment no., segment name and area indicating reference no. of stage I approval accorded are given hereunder. For further details and other conditions please visit Forest Website: forestclearance.nic.in. 1) Proposal No. FP/TG/Water/17587/2016. 25-1 Radhamgutta 4.675 ha.F.No.4-TSB064/2017-CHN/0253 Dt:17.2.2017, 2) Proposal No. FP/TG/Water/17588/2016. 25-2 Manuguru 4.520 ha.F.No. 4-TSB100/ 2017-CHN/1283, Dt 11.08.2017, 3) Proposal No. FP/TG/ Water/17589/2016. 25-3 Burgampadu 4.562 ha. F.No.4-TSB068/ 2017-CHN/0604, Dt:17.04.2017, 4) Proposal No. FP/TG/ Water/20040/2016. 25-4 Regallagutta 4.336 ha. F.No. 4-TSB093/2017-CHN/1135, Dt:21.7.2017, 5) Proposal No. FP/TG/ Water/18496/2016. 25-5 Thoggudemgutta 4.983 ha. G.O.Rt.No.42/ EFS&T (For.I) Dept. dt:27.3.2017. 6) Proposal No. FP/TG/Water/18495/2016. 25-6 5th incline 4.148 ha. F.No. 4-TSB099/ 2017-CHN/1116 Dt:18.7.2017, 7) Proposal No. FP/TG/ Water/20311/2016. 25-7 Banjara 6.926 ha.F.No. 4-TSB071/2017- CHN/0916, Dt:13.6.2017, 8) Proposal No. FP/TG/ Water/19106/2016. 25-8 Govindu Center 4.233 ha.G.O.Rt.No. 30/EFS&T (For.I) Dept. dt: 9.3.2017, 9) Proposal No. FP/TG/ Water/19105/2016. 25-9 Miryalapenta 3.665 ha. G.O. Rt.No. 49/EFS & T (For.I) Dept. Dt.1.4.2017, 10) Proposal No. FP/TG/ Water/19107/2016. 25-10 Yellandu Koragutta 4.687 ha. F.No. 4-TSB080/2017-CHN/1132 dt:21.7.2017

Sd/- Engineer-In-Chief,

RWS&S, TDWSP, TS, Hyd.

DIPR No.1067-DP/CL-Agency/Advt./1/2018-19


Asst. Executive Engineer
MB Grid, Yellandu.