

PART - I
(To be filled up by User Agency)


A. General Details

A-1. Project Details

- (i). Proposal No. : FP/OR/IND/36821/2018
- (ii). Name of Project for which Forest Land is required : IDCO has allotted 279 Acres of land to M/s Shyam Metalics & Energy Ltd. for establishment of Industry in the village-Pandloi and Nishanbhnaga of Rengali-Tahsil ,District-Sambalpur for establishment o
- (iii). Short narrative of the proposal and Project/scheme for which the forest land is required : M/s Shyam Metalics & Energy Ltd. steel project is located at village- Pandoloi and nishanbhanga, in Sambalpur district of Odisha. The project site is at latitude 21° 40' 50.43" N and longitude 84° 02' 30.63" E, MSL 208m.
- (iv). State : Orissa
- (v). Category of the Proposal : Industry
- (vi). Shape of forest land proposed to be diverted : Non Linear
- (vii). Estimated cost of the Project(Rupees in lacs) : 389300
- (viii). Area of forest land proposed for diversion(in ha.): 8.361
- (ix). Non-forest land required for this project(in ha.): 0
- (x). Total period for which the forest land is proposed to be diverted(in years): NIL

A-2. Details of User Agency

- (i). Name : IDCO
- (ii). Address1 : IDCOTOWERS,JANPATH, BHUBANESWAR-751022
- (iii). Address2 : NIL
- (iv). State : Orissa
- (v). District : Khordha
- (vi). Pin : 751022


Chief General Manager (Land)
IDCO, Bhubaneswar

(vii). Landmark : JANPATH

(viii). Email address : skakmal.anjum@gmail.com

(ix). Landline Telephone No. : 674-2540820

(x). Fax No. : 674-674

(xi). Mobile No. : 9777945721

(xii). Website (if any) : NIL

(xiii). Legal status of User Agency : State Government

A-3. Details of Person Making Application

(i). First Name: Sushanta

(ii). Middle Name: Kumar

(iii). Last Name: Mohanty

(iv). Gender: Male

(v). Designation: Chief General Manager (Land)

(vi). Address 1: IDCO, IDCO Towers, Janpath, Bhubaneswar

(vii). Address 2: NIL

(viii). State: Orissa

(ix). District: Khordha

(x). Tehsil: Saheednagar

(xi). Pin: 751022

(xii). Landmark: IDCO Towers

(xiii). Email Address: mis.support@idco.in

(xiv). Landline Telephone No.: 674-2544180

(xv). Fax No.: 06742541892

(xvi). Mobile No.: 9437153773

B. Details of land required for the Project

B-1. Details of proposal seeking prior approval of Central Government under the Act for diversion of forest land for the Project already submitted in the past

List of proposal submitted in Past							
S.no	Proposal Status.	Proposal No.	Moef File No.	Area Proposed for Diversion(Ha.)	Area Diverted(Ha.)	Date of In-Principle Approval	Date of Final Approval
NIL							

B-2. Details of forest land proposed to be diverted

B-2.1 Details of Divisions involved

Details of Divisions involved			
S.no	Division Name	Forest Land(ha.)	Non-Forest Land(ha.)
1.	Sambalpur	8.361	0

B-2.2 Details of Districts involved

District wise breakup			
S.no	District Name	Forest Land(ha.)	Non-Forest Land(ha.)
1.	Sambalpur	8.361	0

B-2.3 Village wise breakup

Villages wise breakup			
S.no	Village	Forest Land(ha.)	Non-Forest Land(ha.)
1	Nishanbhanga	8.361	0


B-2.4 Component wise breakup


Component wise breakup			
S.no	Component	Forest Land(ha.)	Non-Forest Land(ha.)
1	Shyam Metalics Steel & Power Plant	8.361	0


C. Maps of forest land proposed to be diverted

Division 1. : Sambalpur	
(i). Area of forest land proposed to be diverted(in ha.) : 8.361	

(a). No. of patches : One

Patch wise details		
Patch No.	Area of Patch(in ha.)	Kml File of PatchesTo view KML file on google the same may be downloaded and then open if in google earth install in your computer.
1.	8.361	 View File

(iii). Copy of Survey of India Toposheet indicating boundary of forest land proposed to be diverted: 

(iv). Scanned copy of the Geo-referenced map of the forest land proposed to be diverted prepared by using GPS or Total Station: 

D. Justification for locating the Project in forest land and details of alternatives examined:

(i). Copy of note containing justification for locating the Project in forest land: 

E. Employment likely to be generated

(i). Whether the Project is likely to generate employment?: Yes

(ii). Permanent/Regular Employment(Number of persons): 155

(iii). Temporary Employment(Number of person-days): 2905

F. Displacement of People due to the Project, if any.

(i). Whether Project involves displacement?: No

G. Details of Cost-Benefit analysis for the Project

(i). Whether the Project requires Cost-Benefit analysis?: No

H. Status of Environmental Clearance

(i). Whether the Project requires Clearance under the Environment (Protection) Act 1986?: No

I. Status of Wildlife Clearance

(i). Whether the Project or a part thereof is located in any Protected Area or their Eco sensitive zone?: No

J. Applicability of special provisions governing Scheduled Areas

K. Status of settlement of rights under the Forest Rights Act, 2006 on the forest land proposed to be diverted

(i). Whether the process for settlement of Rights under the Forest Rights Acts 2006 on the forest land proposed to be diverted has been completed? : No



L. Details of land identified for Compensatory Afforestation

(i). Whether non-forest or Revenue forest land is required to be provided by User Agency?: Yes

(ii). Whether the area of non-forest land or Revenue forest land required to be provided by User Agency for raising Compensatory Afforestation is less than area of forest land proposed to be diverted?: No

(iii). No. of districts involved for raising Compensatory Afforestation: 1


(iv). No. of patches: One


District 1. : Sambalpur	
(a). Village:	Khajurijharan
(b). Area(in ha.):	38.926
(c). Copy of KML file of the patch:	 View File
(d). Khasra details:	Abada Ajogya Anabadi
(e). Present owner:	User Agency
(f). Copy of Ownership proof:	

(v). Scanned copy of the map of the land identified for creation of Compensatory Afforestation prepared by using GPS or Total Station: 

(vi). Copy of Survey of India Toposheet in 1:50,000 scale indicating location of the land identified for creation of Compensatory Afforestation: 

Additional information Details

Documents		
S.No	Documents	Remarks
1		Proposed land use pattern.


Chief General Manager (Land)
IDCO, Bhubaneswar